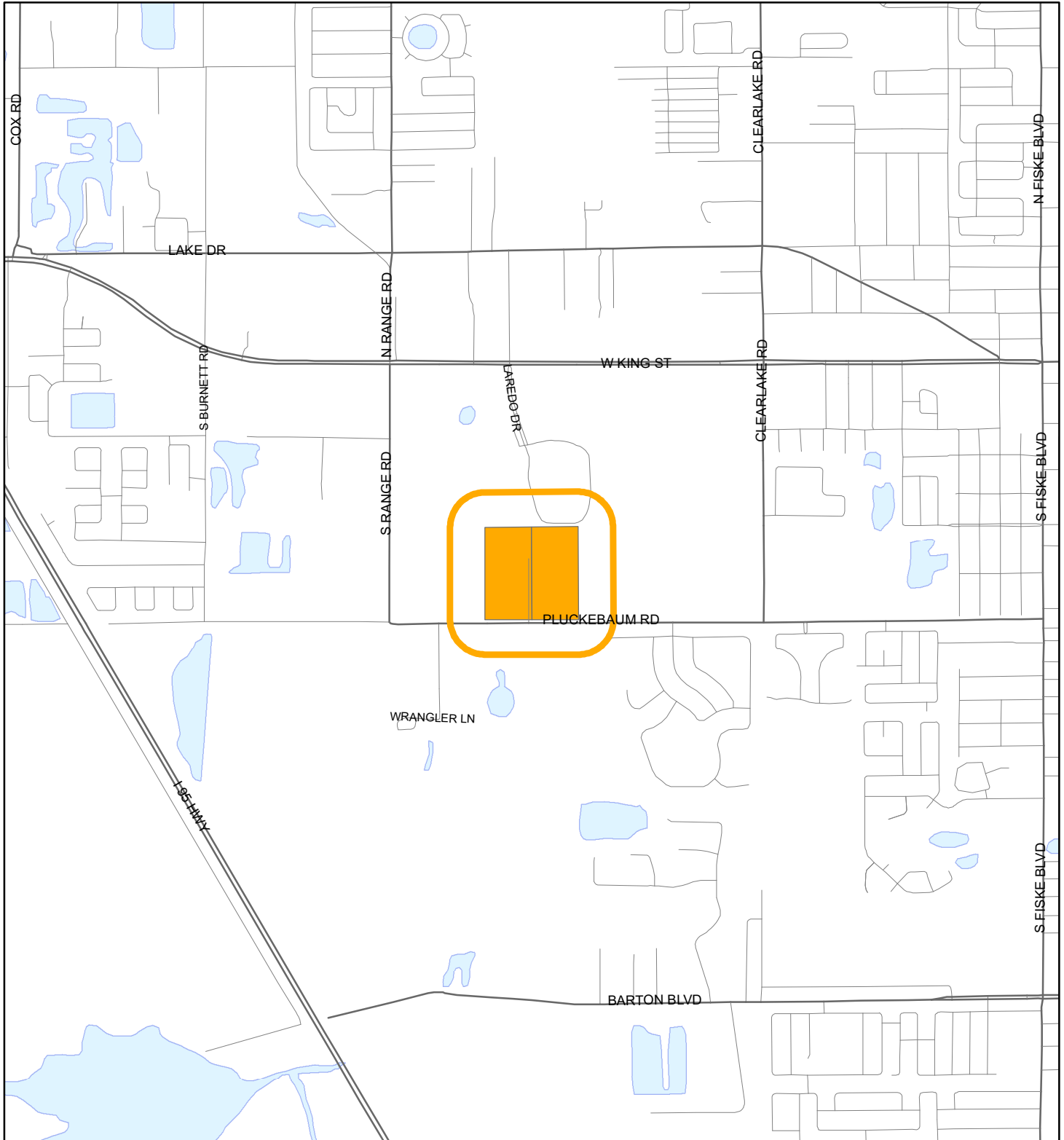


LOCATION MAP

PERRONE PROPERTIES, INC., AND CURTIS R. & SHARON E. DAVID
21Z00062 SMALL SCALE AMENDMENT 21S.06





1:24,000 or 1 inch = 2,000 feet

Buffer Distance: 500 feet


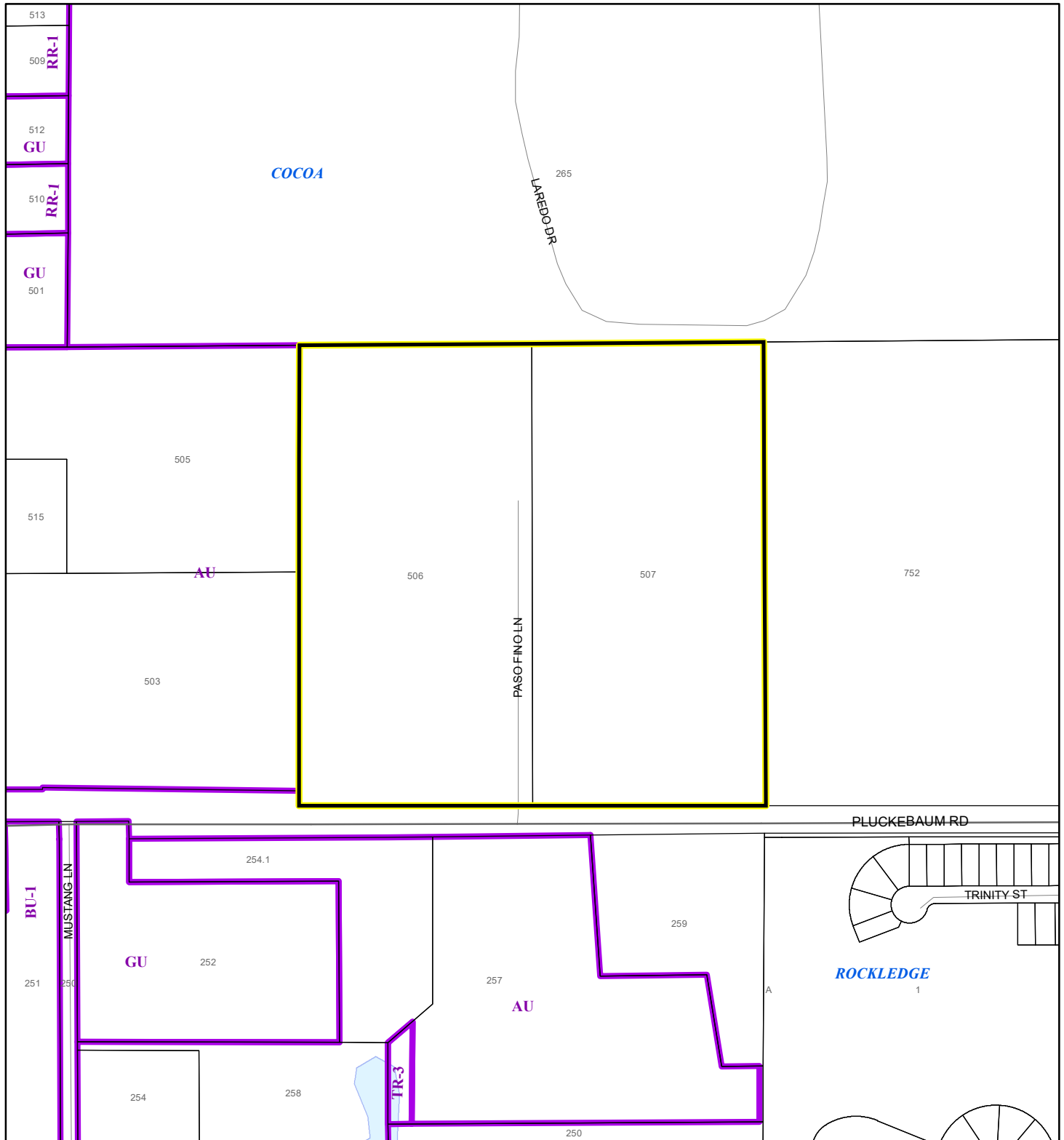
This map was compiled from recorded documents and does not reflect an actual survey. The Brevard County Board of County Commissioners does not assume responsibility for errors or omissions hereon.

Produced by BoCC - GIS Date: 9/13/2021

 Buffer
 Subject Property

ZONING MAP


PERRONE PROPERTIES, INC., AND CURTIS R. & SHARON E. DAVID
21Z00062 SMALL SCALE AMENDMENT 21S.06



1:4,800 or 1 inch = 400 feet

This map was compiled from recorded documents and does not reflect an actual survey. The Brevard County Board of County Commissioners does not assume responsibility for errors or omissions hereon.

Produced by BoCC - GIS Date: 9/13/2021

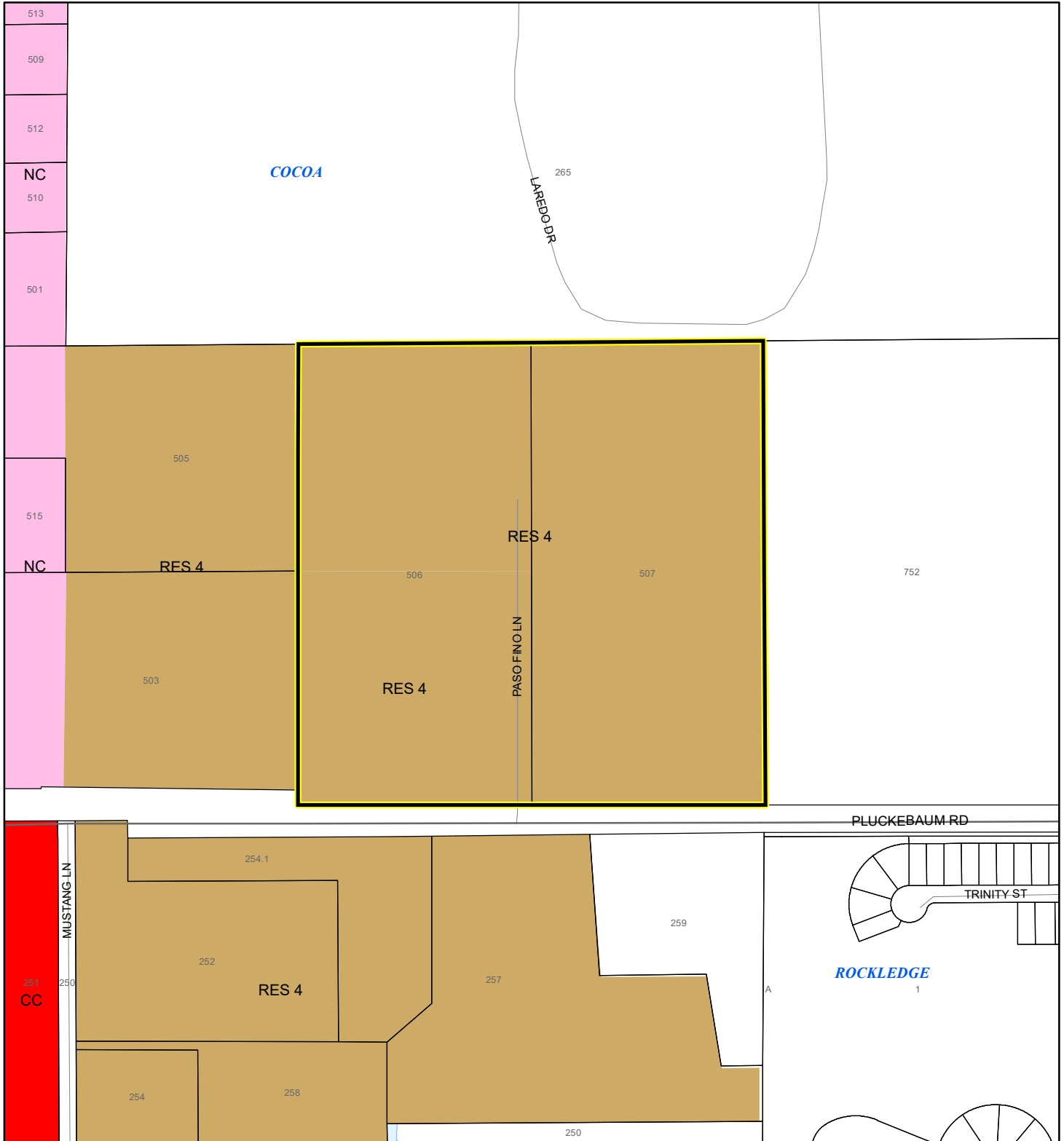
 Subject Property

 Parcels

 Zoning

FUTURE LAND USE MAP

PERRONE PROPERTIES, INC., AND CURTIS R. & SHARON E. DAVID
21Z00062 SMALL SCALE AMENDMENT 21S.06



1:4,800 or 1 inch = 400 feet

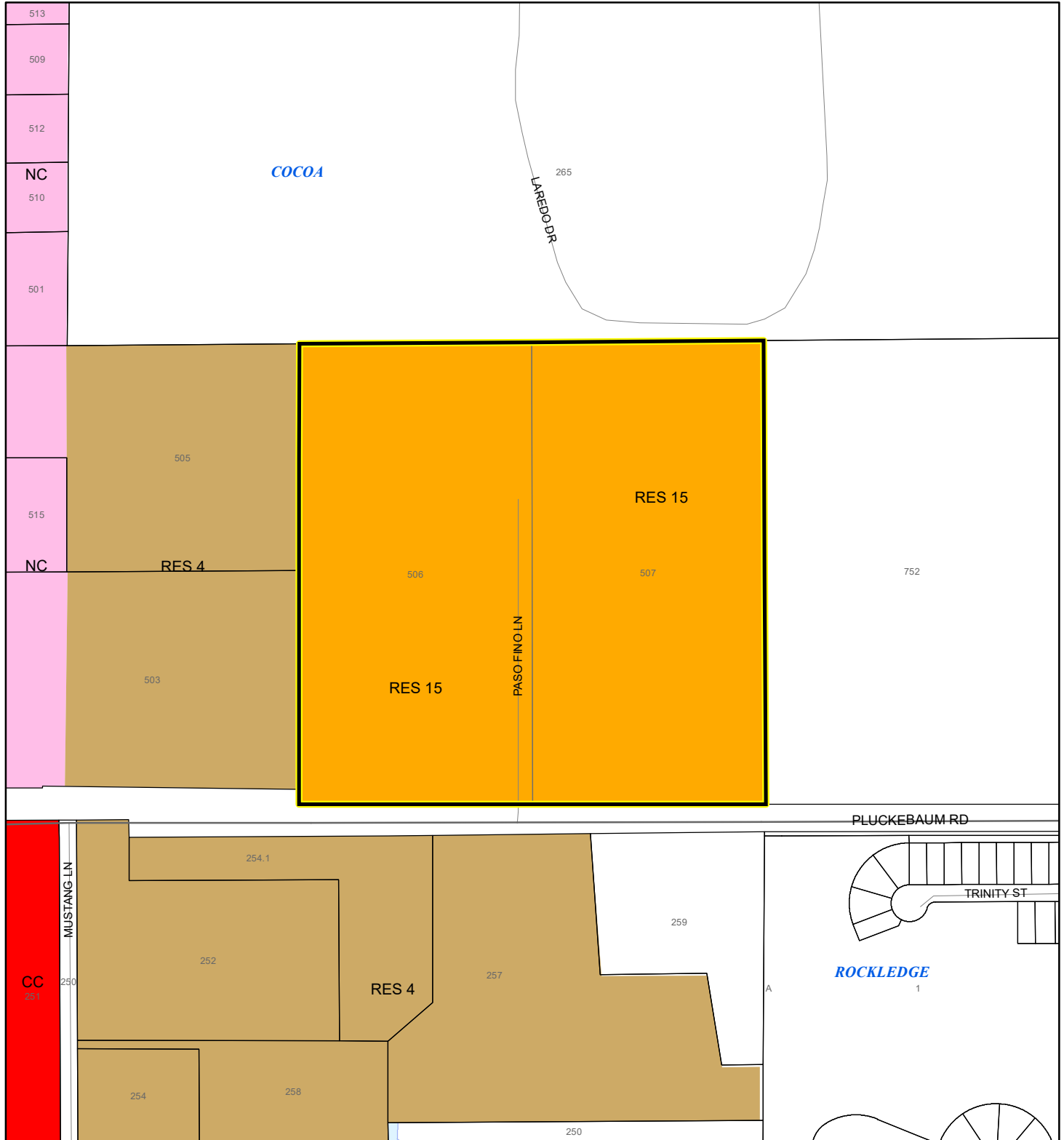
Subject Property
Parcels

This map was compiled from recorded documents and does not reflect an actual survey. The Brevard County Board of County Commissioners does not assume responsibility for errors or omissions hereon.

Produced by BoCC - GIS Date: 9/13/2021

PROPOSED FUTURE LAND USE MAP

PERRONE PROPERTIES, INC., AND CURTIS R. & SHARON E. DAVID
21Z00062 SMALL SCALE AMENDMENT 21S.06



1:4,800 or 1 inch = 400 feet

Subject Property
Parcels

This map was compiled from recorded documents and does not reflect an actual survey. The Brevard County Board of County Commissioners does not assume responsibility for errors or omissions hereon.

Produced by BoCC - GIS Date: 9/13/2021

AERIAL MAP

PERRONE PROPERTIES, INC., AND CURTIS R. & SHARON E. DAVID
21Z00062 SMALL SCALE AMENDMENT 21S.06




1:4,800 or 1 inch = 400 feet

PHOTO YEAR: 2021

This map was compiled from recorded documents and does not reflect an actual survey. The Brevard County Board of County Commissioners does not assume responsibility for errors or omissions hereon.

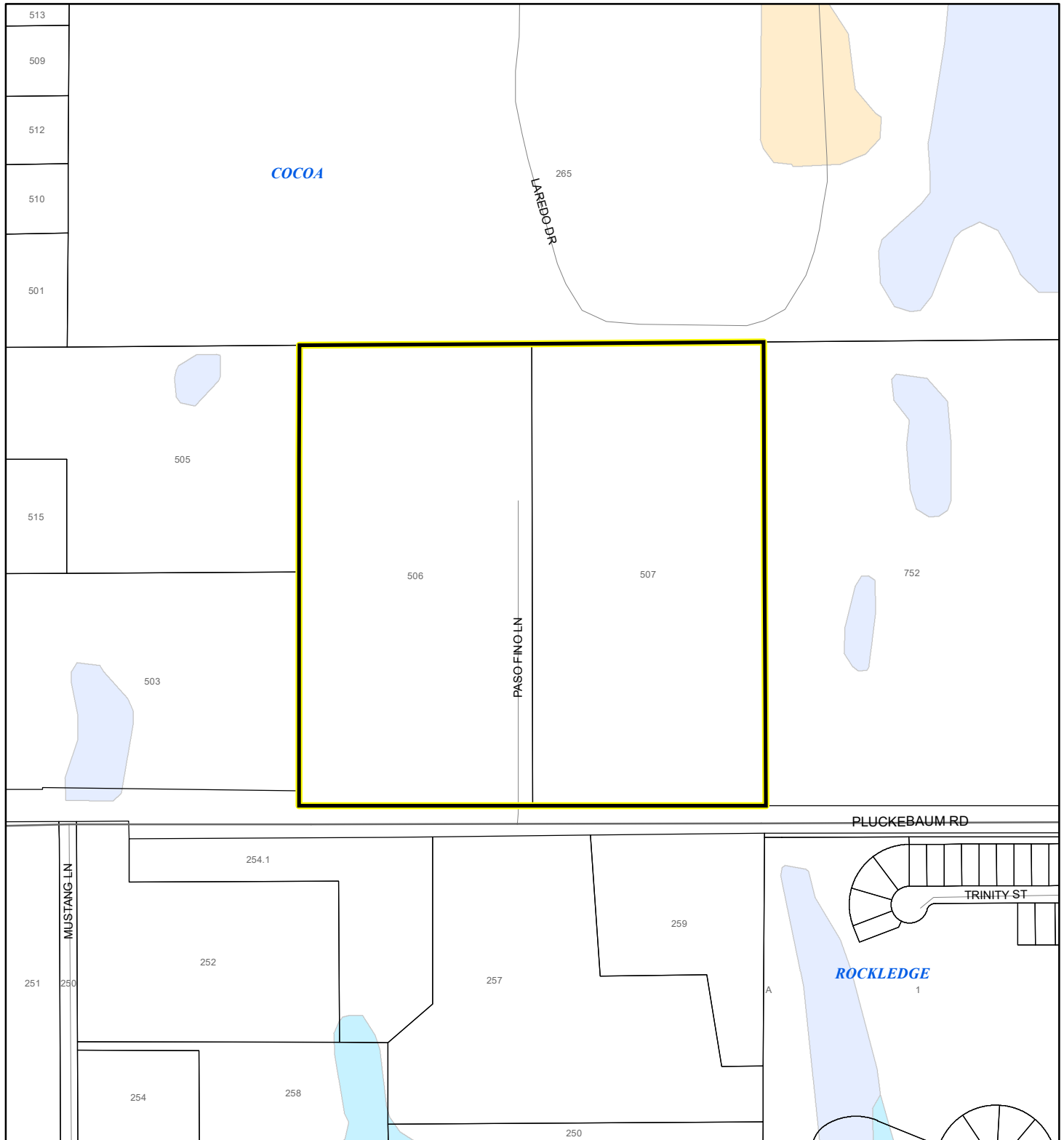
Produced by BoCC - GIS Date: 9/13/2021

 Subject Property

 Parcels

NWI WETLANDS MAP

PERRONE PROPERTIES, INC., AND CURTIS R. & SHARON E. DAVID
21Z00062 SMALL SCALE AMENDMENT 21S.06













1:4,800 or 1 inch = 400 feet

This map was compiled from recorded documents and does not reflect an actual survey. The Brevard County Board of County Commissioners does not assume responsibility for errors or omissions hereon.

Produced by BoCC - GIS Date: 9/13/2021

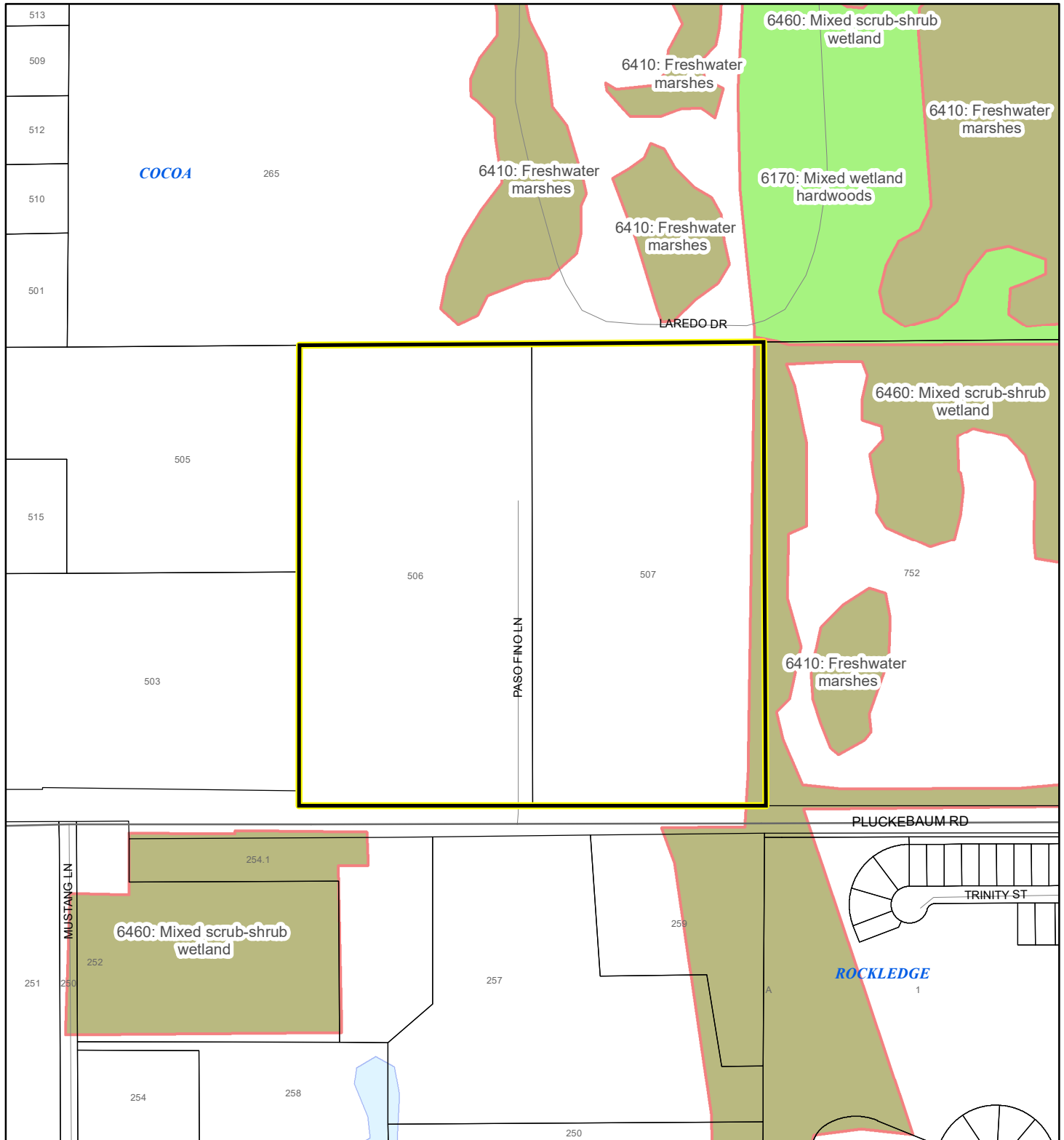
National Wetlands Inventory (NWI)

 Estuarine and Marine Deepwater	 Freshwater Pond
 Estuarine and Marine Wetland	 Lake
 Freshwater Emergent Wetland	 Other
 Freshwater Forested/Shrub Wetland	 Riverine
	 Subject Property
	 Parcels

SJRWMD FLUCCS WETLANDS - 6000 Series MAP

PERRONE PROPERTIES, INC., AND CURTIS R. & SHARON E. DAVID

21Z00062 SMALL SCALE AMENDMENT 21S.06



1:4,800 or 1 inch = 400 feet

This map was compiled from recorded documents and does not reflect an actual survey. The Brevard County Board of County Commissioners does not assume responsibility for errors or omissions hereon.

Produced by BoCC - GIS Date: 9/13/2021

SJRWMD FLUCCS WETLANDS

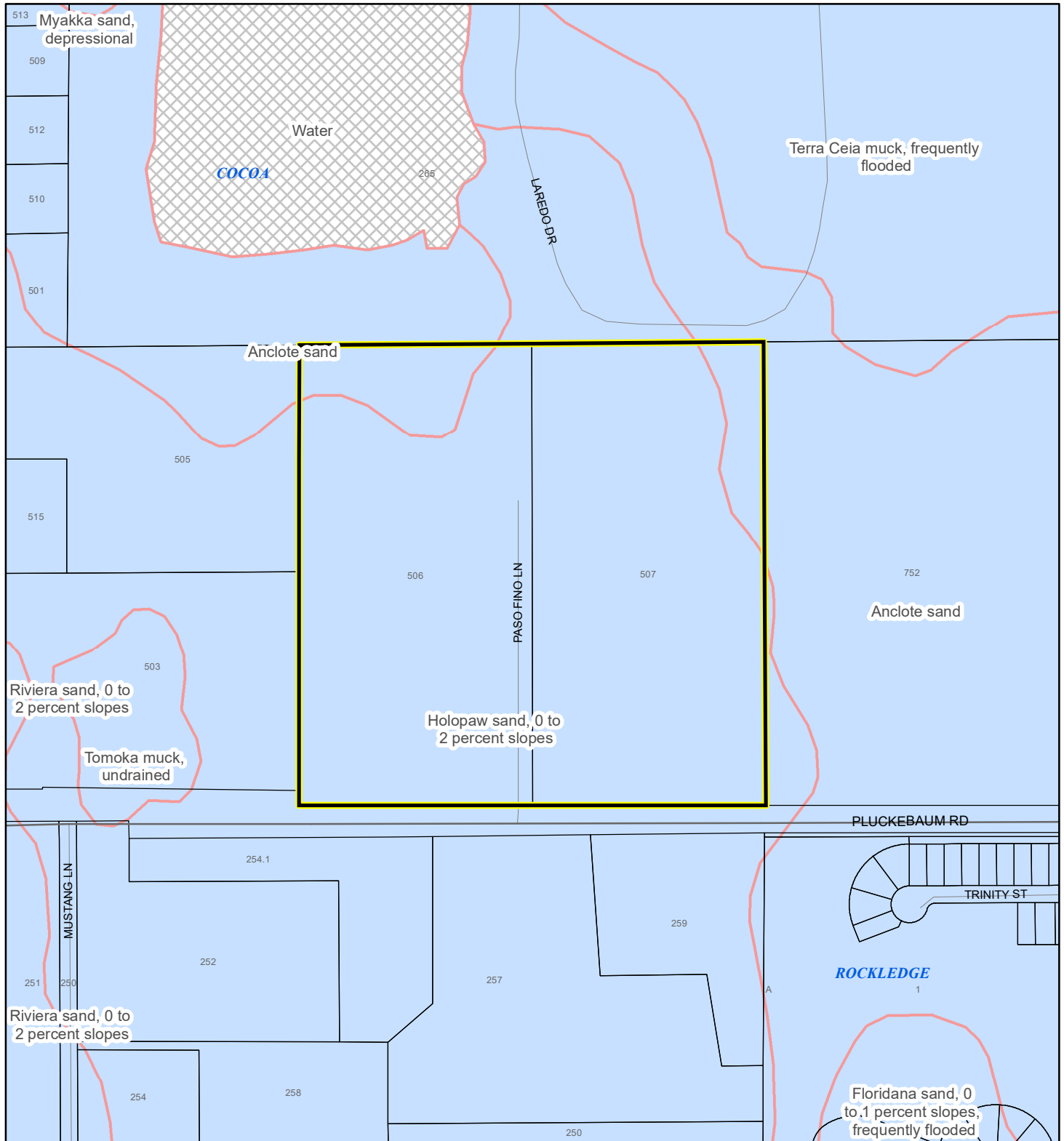
- Wetland Hardwood Forests - Series 6100
- Wetland Coniferous Forest - Series 6200
- Wetland Forested Mixed - Series 6300
- Vegetated Non-Forested Wetlands - Series 6400
- Non-Vegetated Wetland - Series 6500

Subject Property

Parcels

USDA SCSSS SOILS MAP

PERRONE PROPERTIES, INC., AND CURTIS R. & SHARON E. DAVID
21Z00062 SMALL SCALE AMENDMENT 21S.06



1:4,800 or 1 inch = 400 feet

This map was compiled from recorded documents and does not reflect an actual survey. The Brevard County Board of County Commissioners does not assume responsibility for errors or omissions hereon.

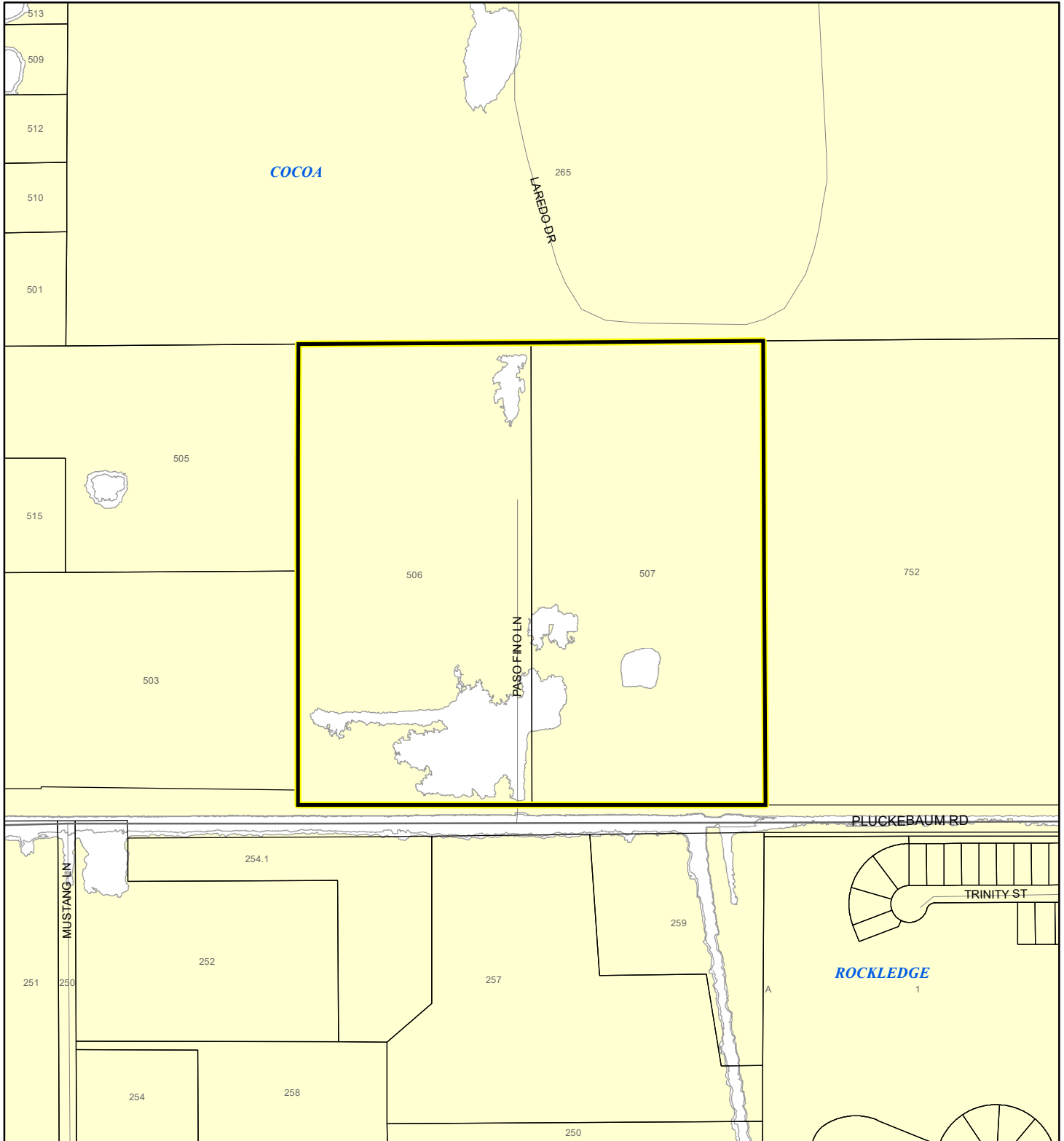
Produced by BoCC - GIS Date: 9/13/2021

USDA SCSSS Soils

- Aquifer and Hydric
- Aquifer
- Hydric
- None
- Subject Property
- Parcels

FEMA FLOOD ZONES MAP

PERRONE PROPERTIES, INC., AND CURTIS R. & SHARON E. DAVID
21Z00062 SMALL SCALE AMENDMENT 21S.06



1:4,800 or 1 inch = 400 feet

This map was compiled from recorded documents and does not reflect an actual survey. The Brevard County Board of County Commissioners does not assume responsibility for errors or omissions hereon.

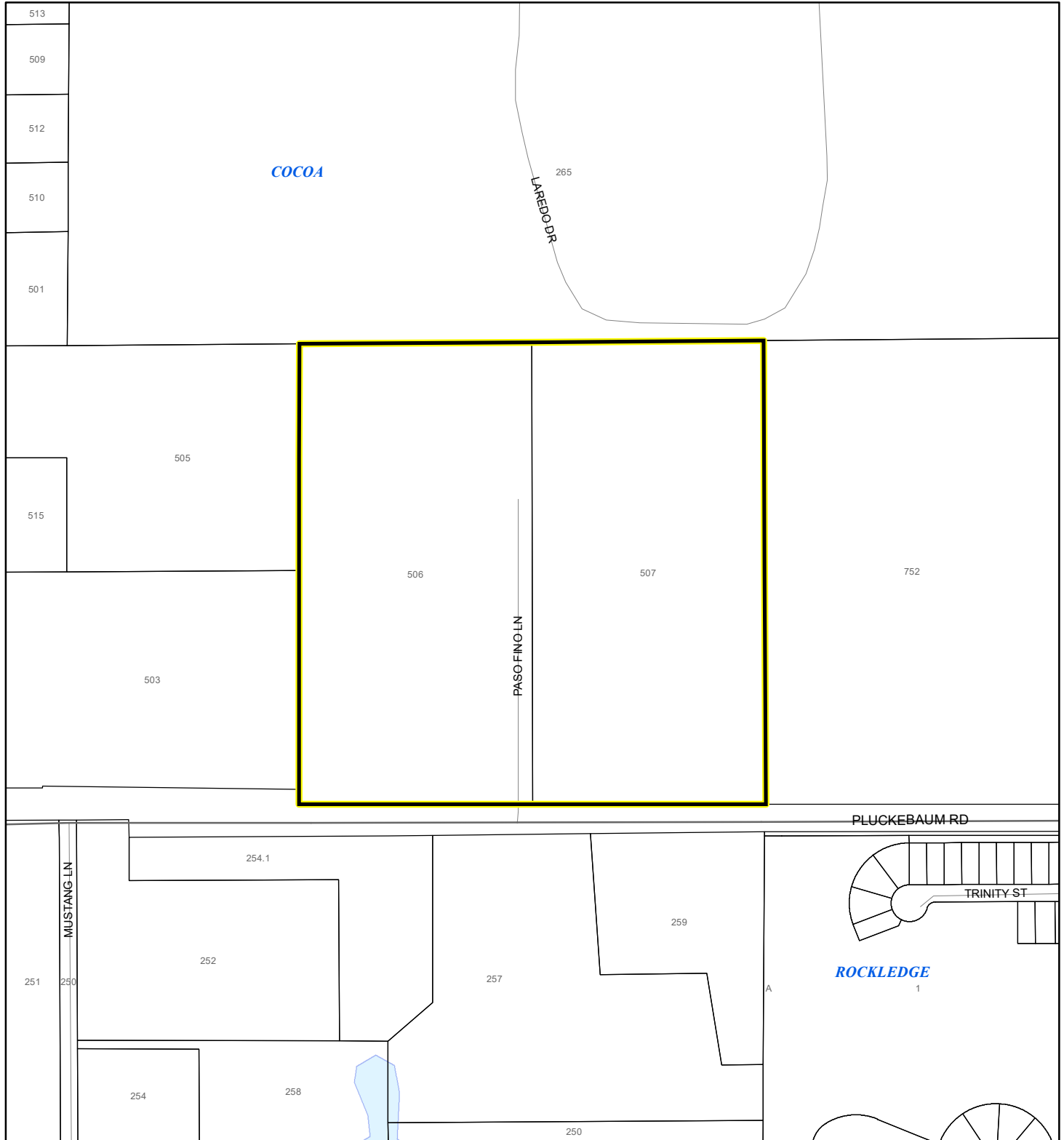
Produced by BoCC - GIS Date: 9/13/2021

FEMA Flood Zones

A	AO	X
AE	Open Water	
AH	VE	
Subject Property	Parcels	

COASTAL HIGH HAZARD AREA MAP

PERRONE PROPERTIES, INC., AND CURTIS R. & SHARON E. DAVID
21Z00062 SMALL SCALE AMENDMENT 21S.06



1:4,800 or 1 inch = 400 feet


This map was compiled from recorded documents and does not reflect an actual survey. The Brevard County Board of County Commissioners does not assume responsibility for errors or omissions hereon.

Produced by BoCC - GIS Date: 9/13/2021

 Subject Property

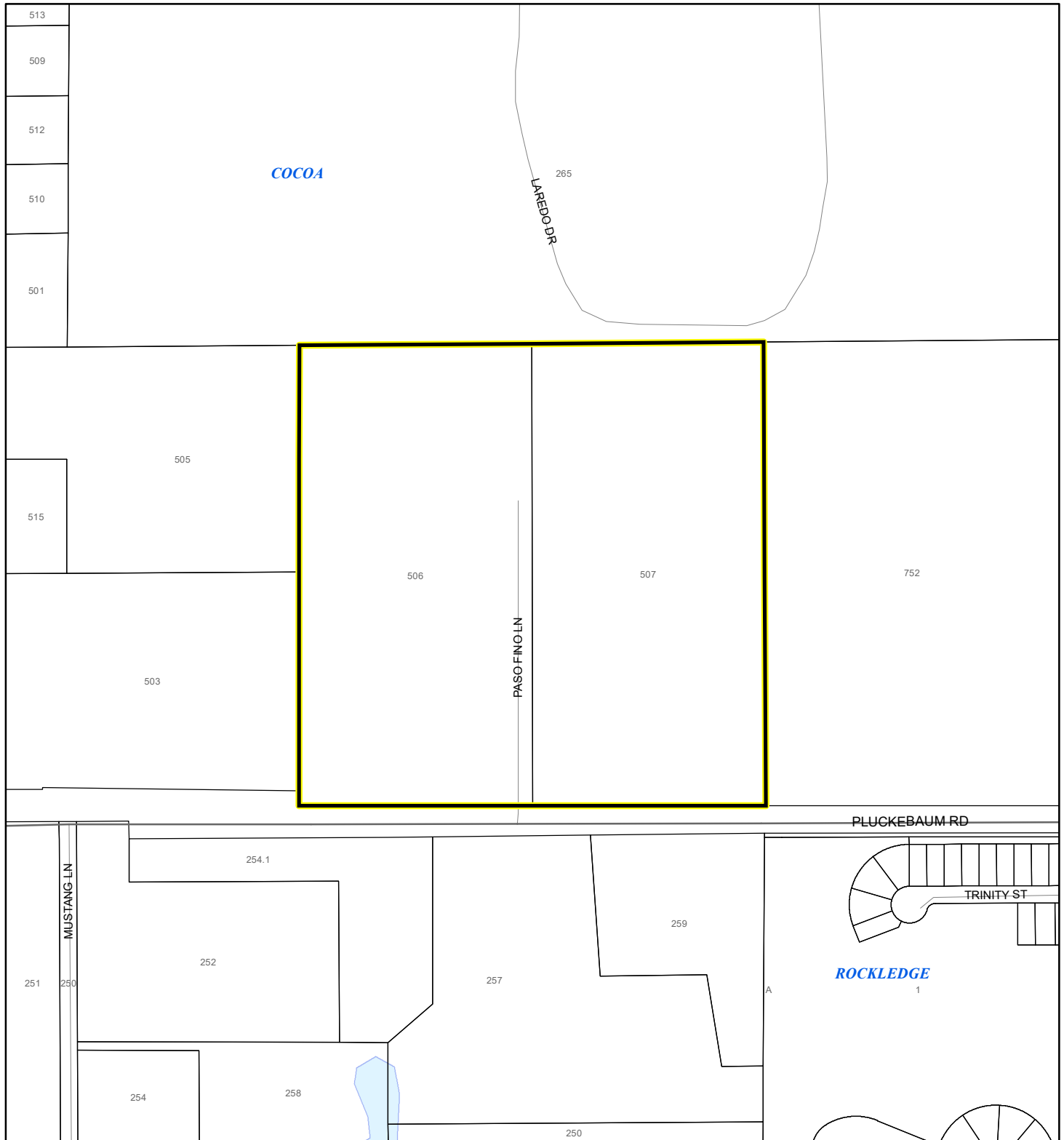
 Parcels

Coastal High Hazard Area

 SurgeZoneCat1

INDIAN RIVER LAGOON SEPTIC OVERLAY MAP

PERRONE PROPERTIES, INC., AND CURTIS R. & SHARON E. DAVID
21Z00062 SMALL SCALE AMENDMENT 21S.06



1:4,800 or 1 inch = 400 feet

This map was compiled from recorded documents and does not reflect an actual survey. The Brevard County Board of County Commissioners does not assume responsibility for errors or omissions hereon.

Produced by BoCC - GIS Date: 9/13/2021

 Subject Property

 Parcels

Septic Overlay

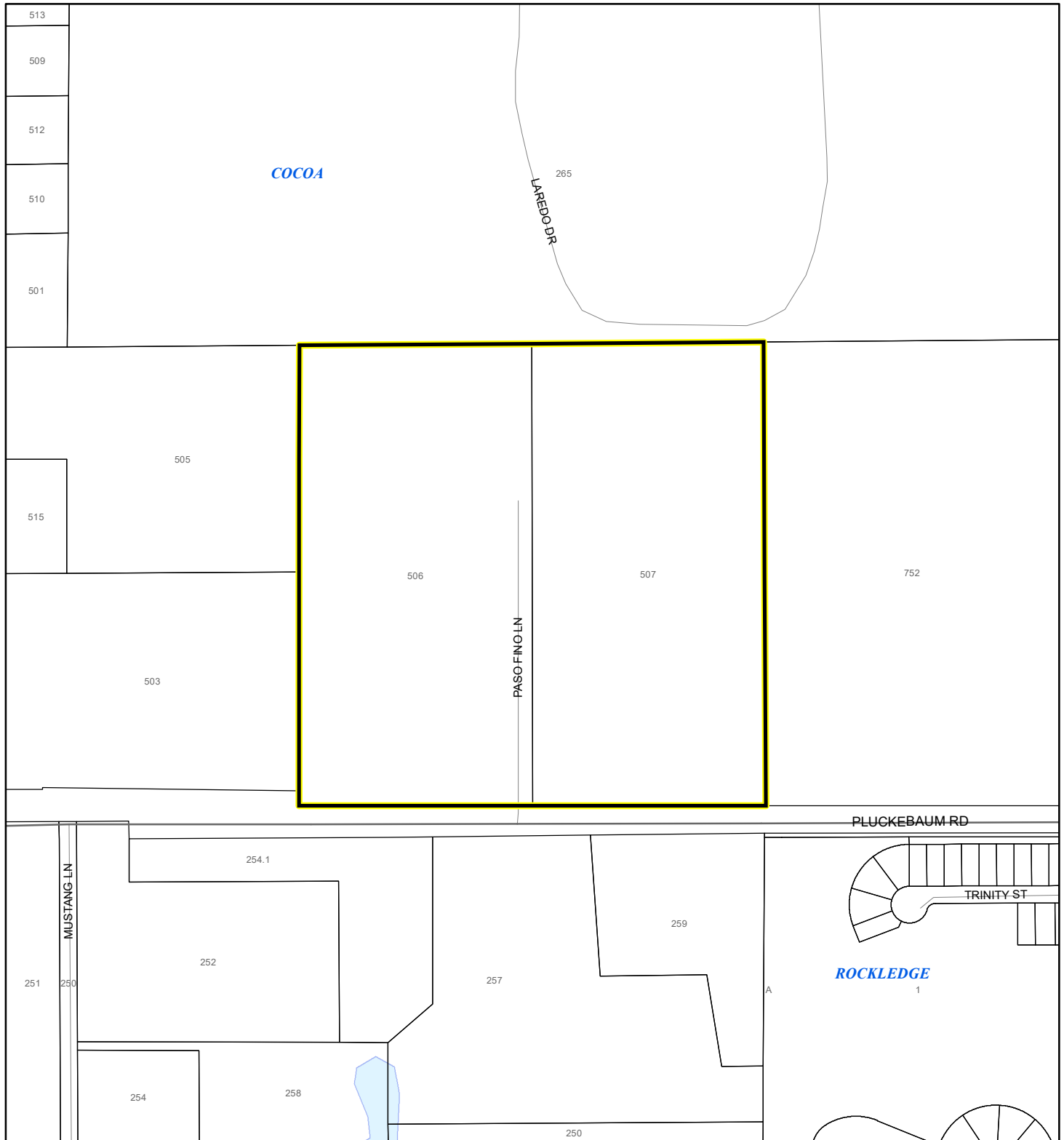
 40 Meters

 60 Meters

 All Distances

EAGLE NESTS MAP

PERRONE PROPERTIES, INC., AND CURTIS R. & SHARON E. DAVID
21Z00062 SMALL SCALE AMENDMENT 21S.06




1:4,800 or 1 inch = 400 feet

This map was compiled from recorded documents and does not reflect an actual survey. The Brevard County Board of County Commissioners does not assume responsibility for errors or omissions hereon.

Produced by BoCC - GIS Date: 9/13/2021

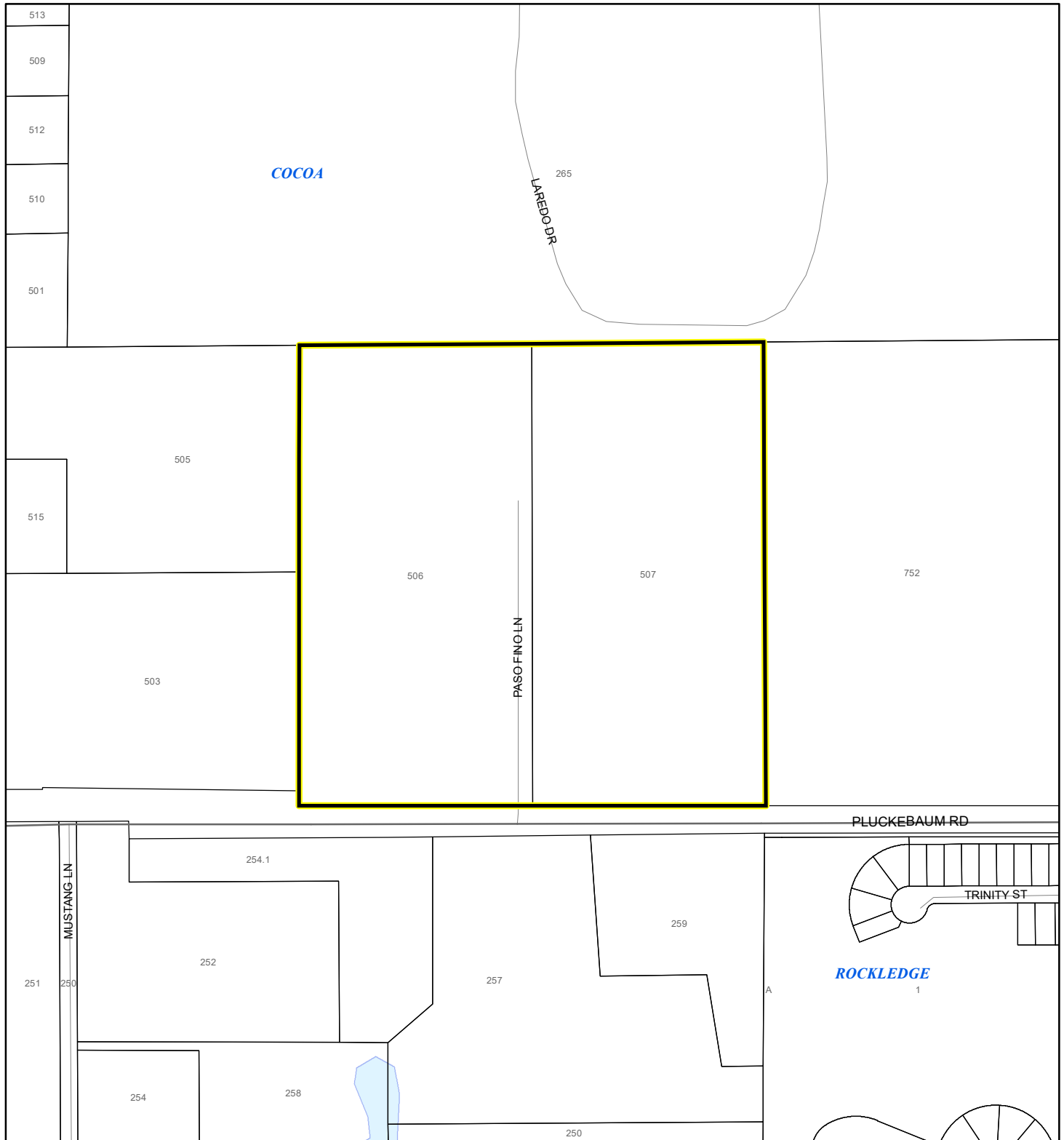
 Subject Property

 Parcels

 Eagle Nests
FWS 2010

SCRUB JAY OCCUPANCY MAP




PERRONE PROPERTIES, INC., AND CURTIS R. & SHARON E. DAVID
21Z00062 SMALL SCALE AMENDMENT 21S.06



1:4,800 or 1 inch = 400 feet

This map was compiled from recorded documents and does not reflect an actual survey. The Brevard County Board of County Commissioners does not assume responsibility for errors or omissions hereon.

Produced by BoCC - GIS Date: 9/13/2021

-  Subject Property
-  Parcels
-  Scrub Jay Occupancy

PERRONE PROPERTIES, INC., AND CURTIS R. & SHARON E. DAVID
21Z00062 SMALL SCALE AMENDMENT 21S.06

