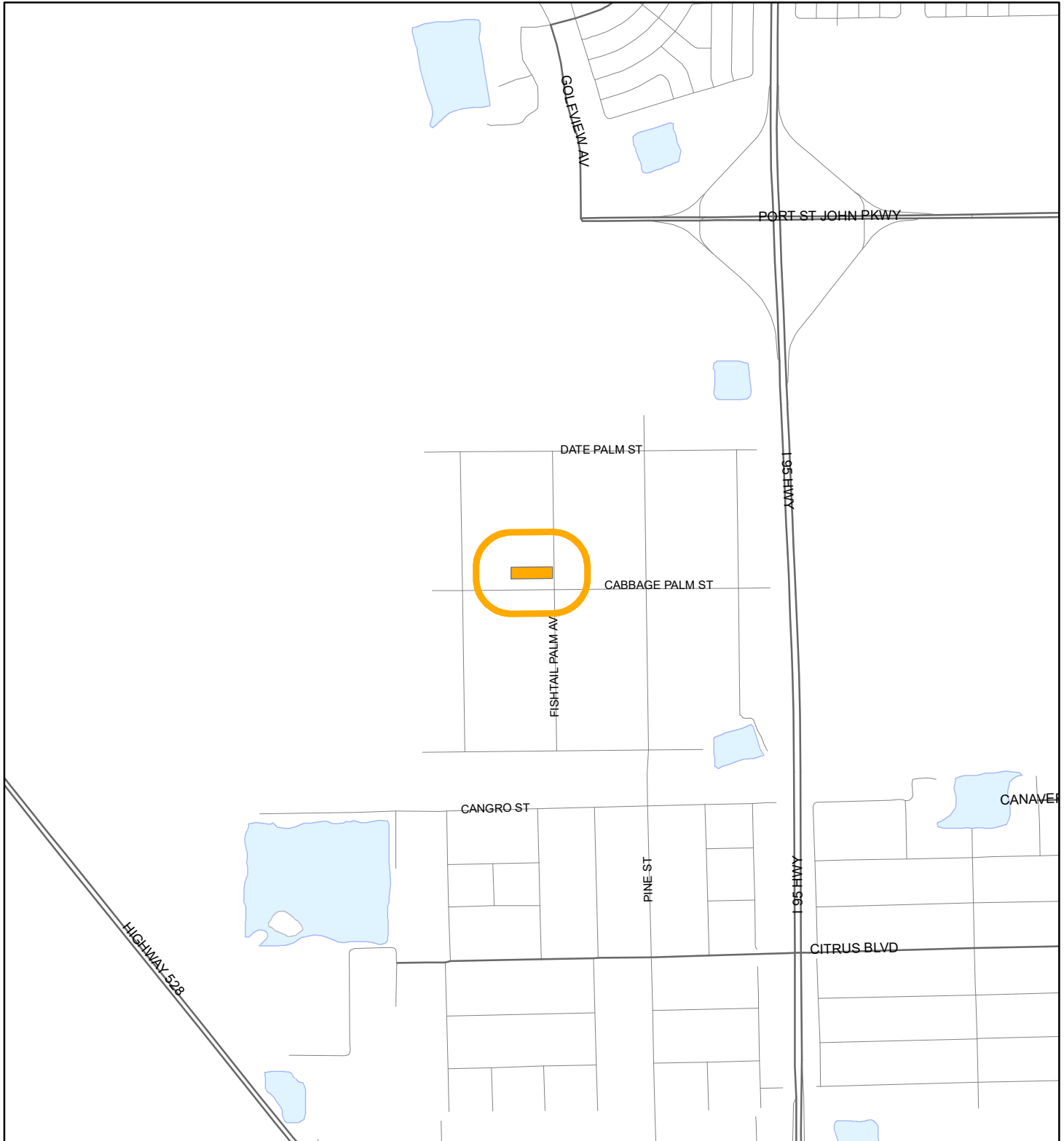


LOCATION MAP

MOTTA, JOSHUA E. AND RYMER, VIRGINIA L.

21Z00017



1:24,000 or 1 inch = 2,000 feet

Buffer Distance: 500 feet

This map was compiled from recorded documents and does not reflect an actual survey. The Brevard County Board of County Commissioners does not assume responsibility for errors or omissions hereon.

Produced by BoCC - GIS Date: 5/12/2021

Buffer
Subject Property

ZONING MAP

MOTTA, JOSHUA E. AND RYMER, VIRGINIA L.

21Z00017



1:4,800 or 1 inch = 400 feet

This map was compiled from recorded documents and does not reflect an actual survey. The Brevard County Board of County Commissioners does not assume responsibility for errors or omissions hereon.

Produced by BoCC - GIS Date: 5/12/2021

Subject Property

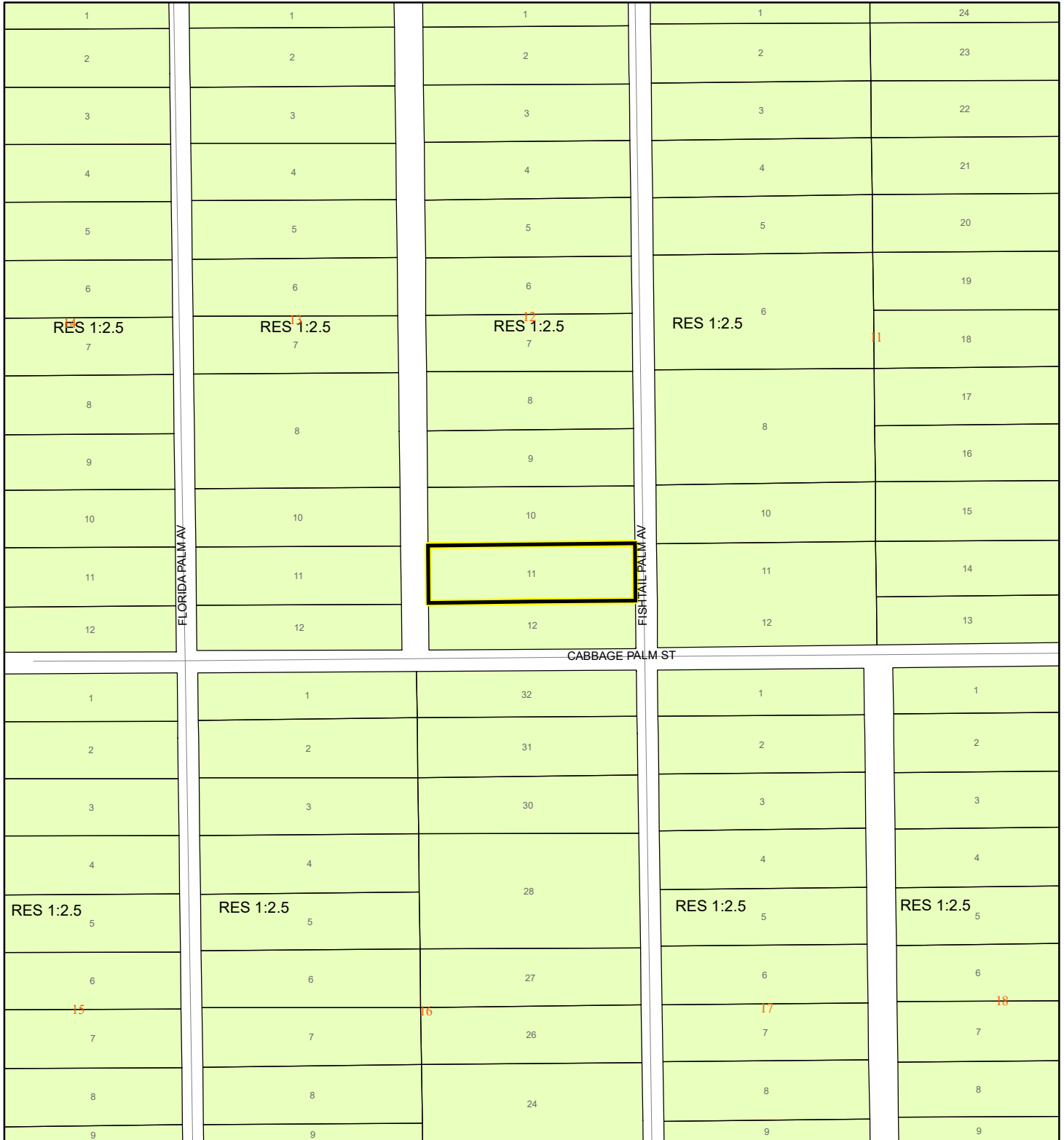
Parcels

Zoning

FUTURE LAND USE MAP

MOTTA, JOSHUA E. AND RYMER, VIRGINIA L.

21Z00017



1:4,800 or 1 inch = 400 feet

Subject Property

Parcels

This map was compiled from recorded documents and does not reflect an actual survey. The Brevard County Board of County Commissioners does not assume responsibility for errors or omissions hereon.

Produced by BoCC - GIS Date: 5/12/2021

AERIAL MAP

MOTTA, JOSHUA E. AND RYMER, VIRGINIA L.

21Z00017



1:2,400 or 1 inch = 200 feet

PHOTO YEAR: 2020

This map was compiled from recorded documents and does not reflect an actual survey. The Brevard County Board of County Commissioners does not assume responsibility for errors or omissions hereon.

Produced by BoCC - GIS Date: 5/12/2021

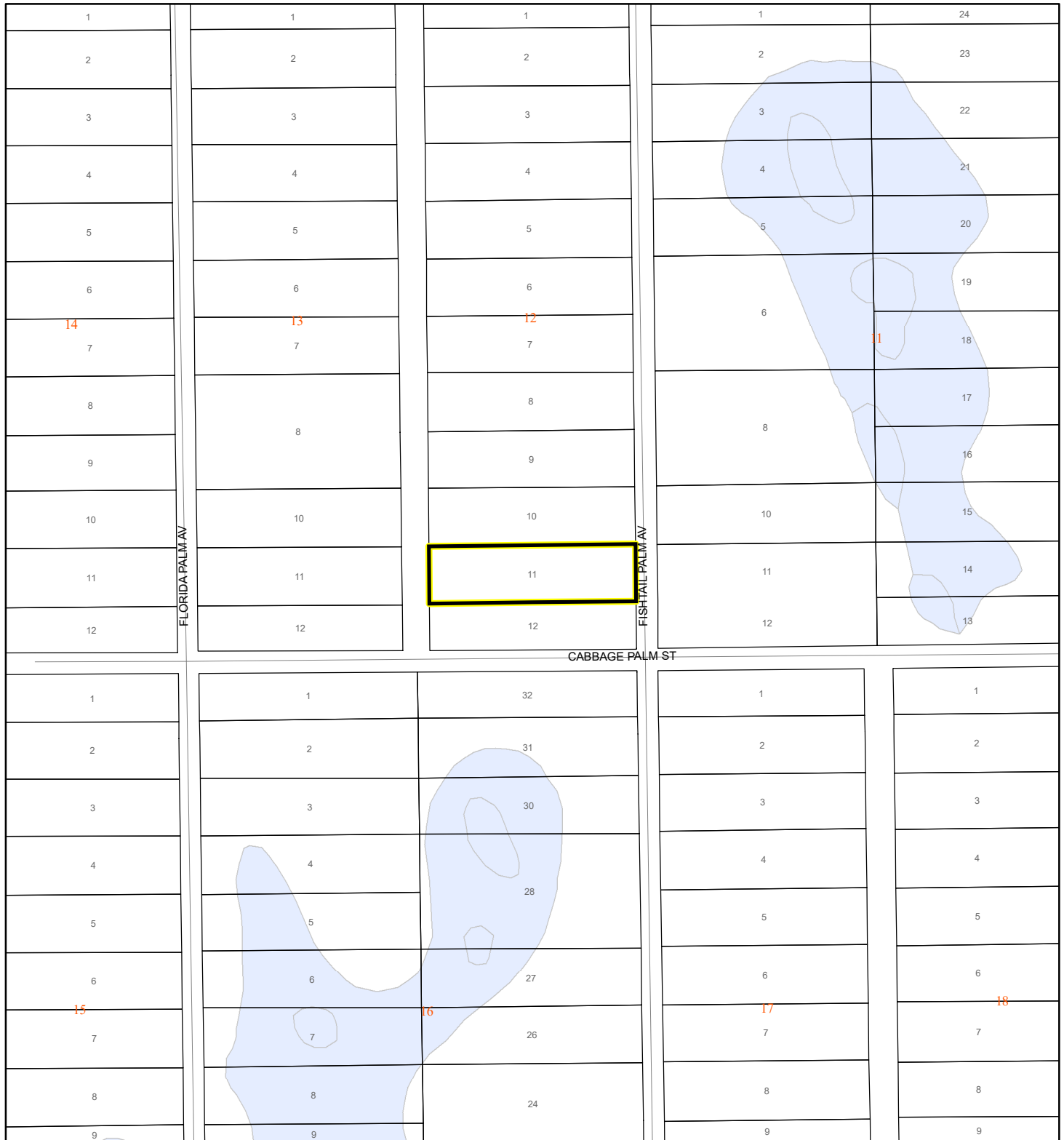
 Subject Property

 Parcels

NWI WETLANDS MAP

MOTTA, JOSHUA E. AND RYMER, VIRGINIA L.

21Z00017



1:4,800 or 1 inch = 400 feet

This map was compiled from recorded documents and does not reflect an actual survey. The Brevard County Board of County Commissioners does not assume responsibility for errors or omissions hereon.

Produced by BoCC - GIS Date: 5/12/2021

National Wetlands Inventory (NWI)

- | | |
|-----------------------------------|-----------------|
| Estuarine and Marine Deepwater | Freshwater Pond |
| Estuarine and Marine Wetland | Lake |
| Freshwater Emergent Wetland | Other |
| Freshwater Forested/Shrub Wetland | Riverine |
| Subject Property | |
| Parcels | |

SJRWMD FLUCCS WETLANDS - 6000 Series MAP

MOTTA, JOSHUA E. AND RYMER, VIRGINIA L.

21Z00017



1:4,800 or 1 inch = 400 feet

This map was compiled from recorded documents and does not reflect an actual survey. The Brevard County Board of County Commissioners does not assume responsibility for errors or omissions hereon.

Produced by BoCC - GIS Date: 5/12/2021

SJRWMD FLUCCS WETLANDS

- Wetland Hardwood Forests - Series 6100
- Wetland Coniferous Forest - Series 6200
- Wetland Forested Mixed - Series 6300
- Vegetated Non-Forested Wetlands - Series 6400
- Non-Vegetated Wetland - Series 6500

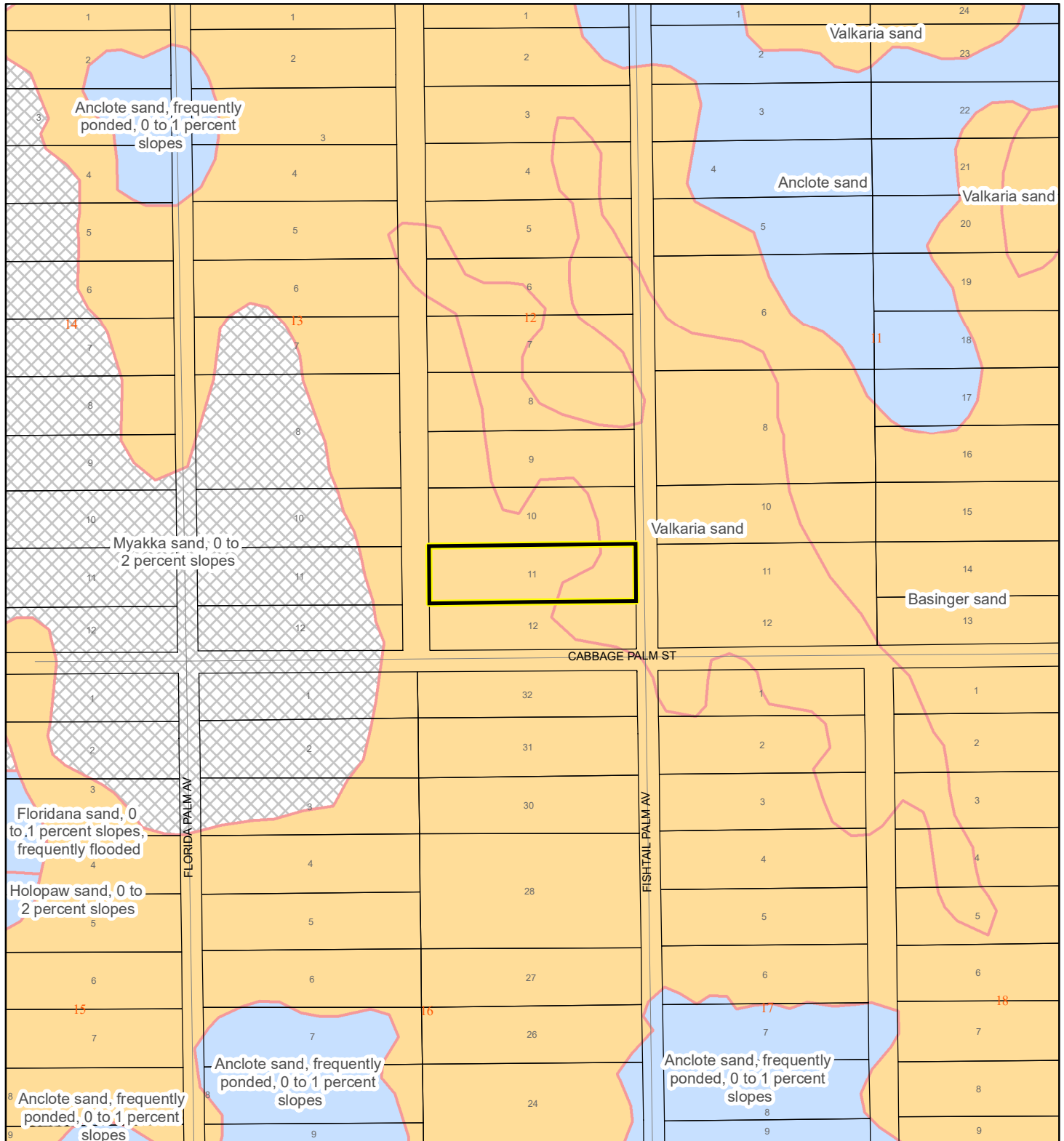
Subject Property

Parcels

USDA SCSSS SOILS MAP

MOTTA, JOSHUA E. AND RYMER, VIRGINIA L.

21Z00017



1:4,800 or 1 inch = 400 feet

This map was compiled from recorded documents and does not reflect an actual survey. The Brevard County Board of County Commissioners does not assume responsibility for errors or omissions hereon.

Produced by BoCC - GIS Date: 5/12/2021

USDA SCSSS Soils

- Aquifer and Hydric
- Aquifer
- Hydric
- None

Subject Property

Parcels

FEMA FLOOD ZONES MAP

MOTTA, JOSHUA E. AND RYMER, VIRGINIA L.

21Z00017



1:4,800 or 1 inch = 400 feet

This map was compiled from recorded documents and does not reflect an actual survey. The Brevard County Board of County Commissioners does not assume responsibility for errors or omissions hereon.

Produced by BoCC - GIS Date: 5/12/2021

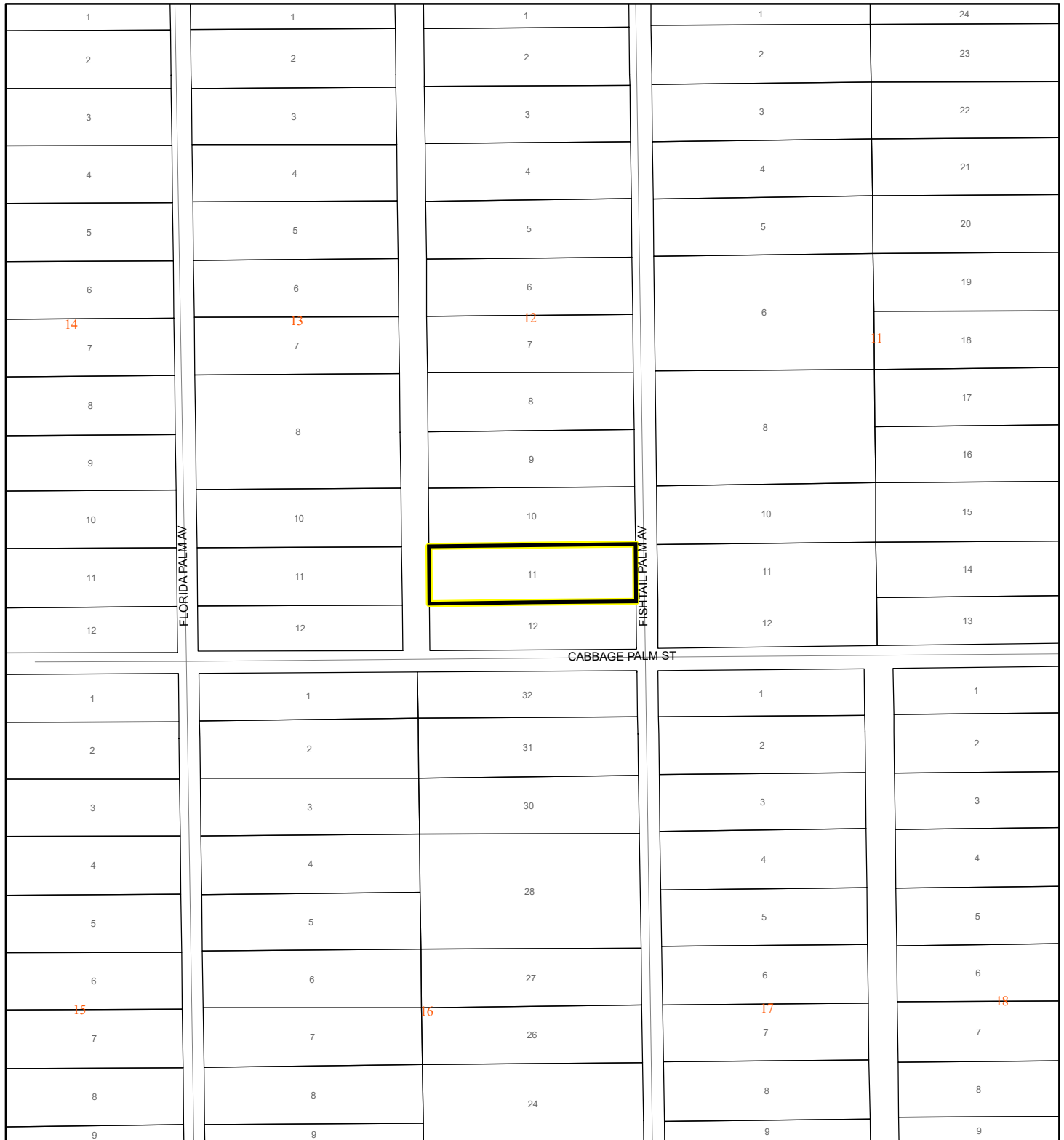
FEMA Flood Zones

- A Atlantic Ocean
- AE Arroyo
- AH Arroyo
- AO Arroyo
- Open Water
- VE VE
- X X
- Subject Property
- Parcels

COASTAL HIGH HAZARD AREA MAP

MOTTA, JOSHUA E. AND RYMER, VIRGINIA L.

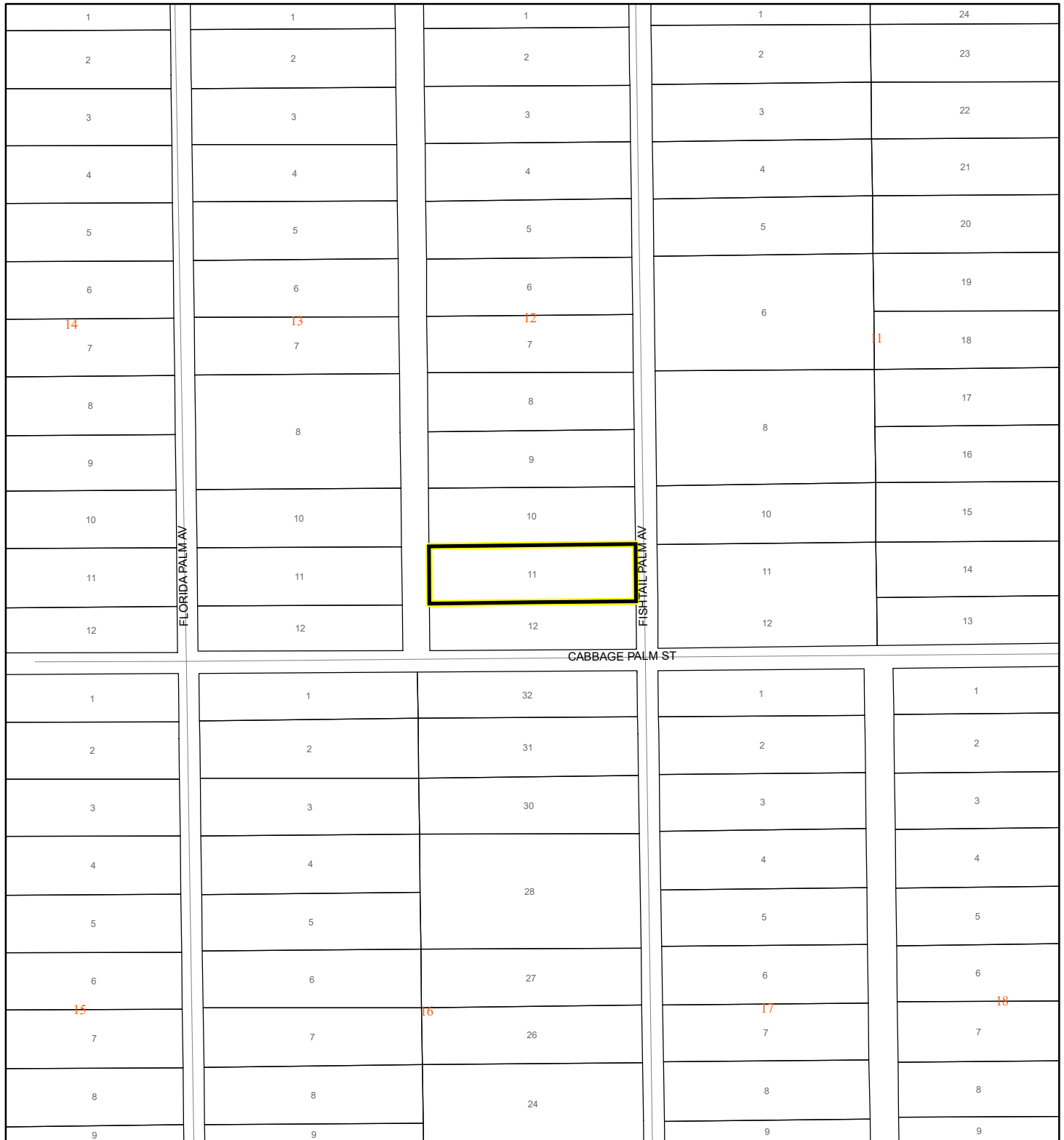
21Z00017



INDIAN RIVER LAGOON SEPTIC OVERLAY MAP

MOTTA, JOSHUA E. AND RYMER, VIRGINIA L.

21Z00017



1:4,800 or 1 inch = 400 feet

This map was compiled from recorded documents and does not reflect an actual survey. The Brevard County Board of County Commissioners does not assume responsibility for errors or omissions hereon.

Produced by BoCC - GIS Date: 5/12/2021

 Subject Property

 Parcels

Septic Overlay

 40 Meters

 60 Meters

 All Distances

EAGLE NESTS MAP

MOTTA, JOSHUA E. AND RYMER, VIRGINIA L.

21Z00017



1:4,800 or 1 inch = 400 feet

This map was compiled from recorded documents and does not reflect an actual survey. The Brevard County Board of County Commissioners does not assume responsibility for errors or omissions hereon.

Produced by BoCC - GIS Date: 5/12/2021

 Subject Property

 Parcels

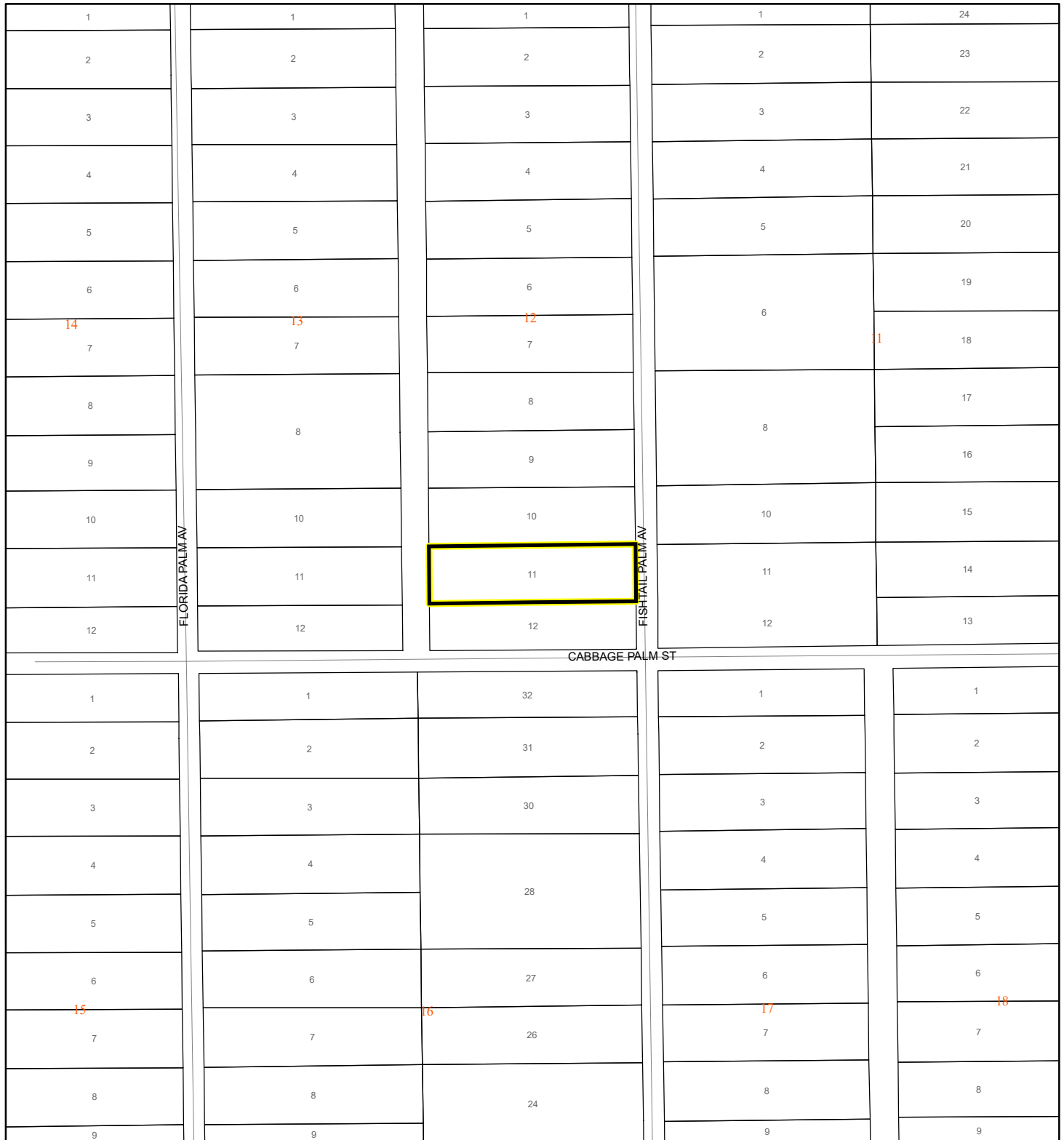


Eagle Nests
FWS 2010

SCRUB JAY OCCUPANCY MAP

MOTTA, JOSHUA E. AND RYMER, VIRGINIA L.

21Z00017



1:4,800 or 1 inch = 400 feet

This map was compiled from recorded documents and does not reflect an actual survey. The Brevard County Board of County Commissioners does not assume responsibility for errors or omissions hereon.

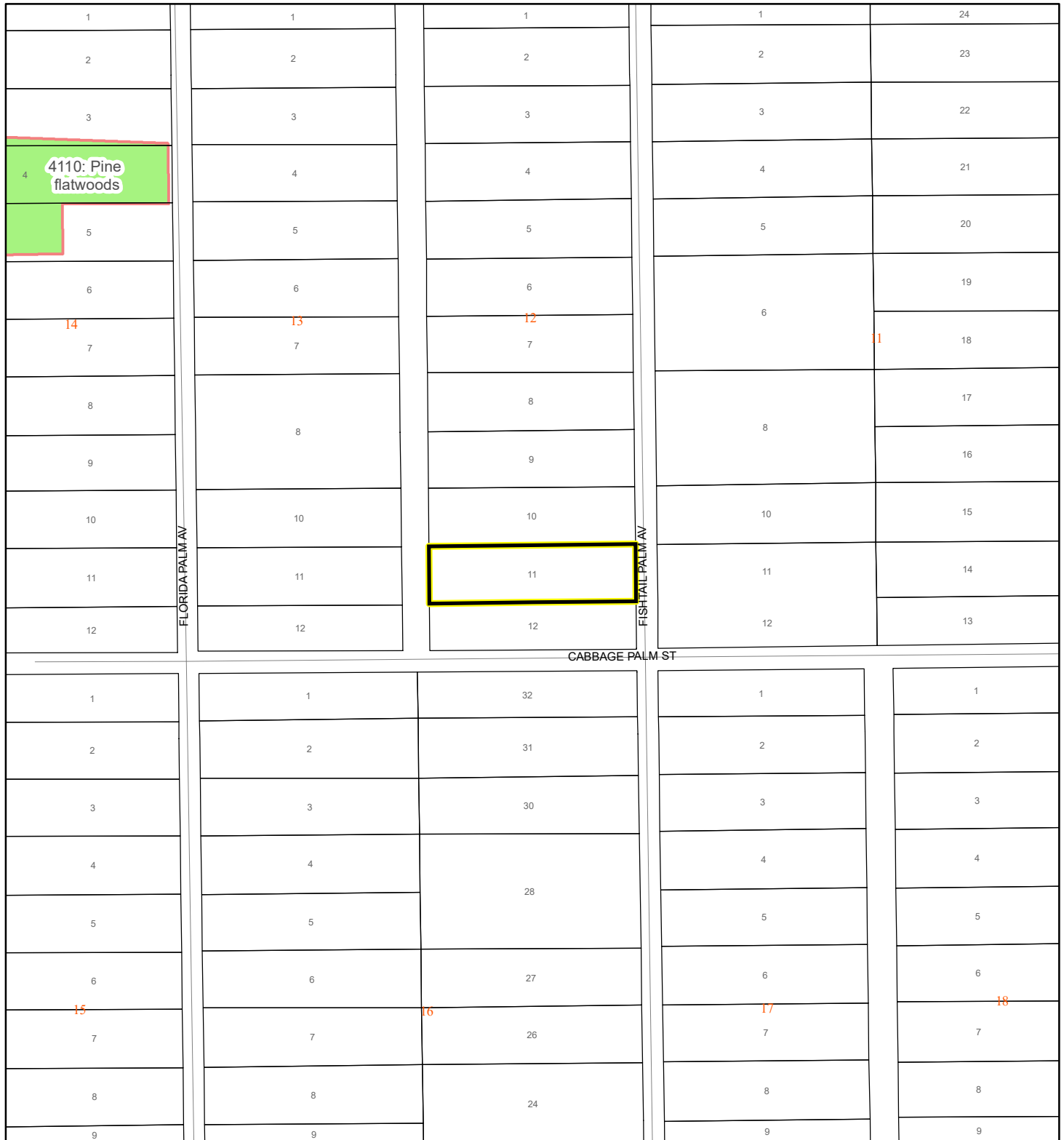
Produced by BoCC - GIS Date: 5/12/2021

- Subject Property
- Parcels
- Scrub Jay Occupancy

SJRWMD FLUCCS UPLAND FORESTS - 4000 Series MAP

MOTTA, JOSHUA E. AND RYMER, VIRGINIA L.

21Z00017



1:4,800 or 1 inch = 400 feet

This map was compiled from recorded documents and does not reflect an actual survey. The Brevard County Board of County Commissioners does not assume responsibility for errors or omissions hereon.

Produced by BoCC - GIS Date: 5/12/2021

SJRWMD FLUCCS Upland Forests

- Upland Coniferous Forest - 4100 Series
- Upland Hardwood Forest - 4200 Series
- Upland Mixed Forest - 4300 Series
- Tree Plantations - 4400 Series

Subject Property Parcels