

BOARD OF COUNTY COMMISSIONERS

AGENDA REVIEW SHEET

AGENDA: Contract for Sale and Purchase from TRSTEL, LLC as Trustee of Sherwood Land Trust for the N-07 Lift Station Project – District 1.

AGENCY: Public Works Department / Land Acquisition / Utility Services Department

AGENCY CONTACT: Lucy Hamelers, Land Acquisition Supervisor

CONTACT PHONE: (321) 350-8336

	APPROVE	DISAPPROVE	DATE
LAND ACQUISITION Lucy Hamelers, Supervisor	 _____	_____	<u>1-19-2021</u>
COUNTY ATTORNEY Christine Schverak Assistant County Attorney	<i>cms</i> _____	_____	<u>2-3-2021</u>

CONTRACT FOR SALE AND PURCHASE

Seller: TRSTEL, LLC as Trustee of Sherwood Land Trust dated September 27, 2019
2000 Cheney Highway, Suite 10-179, Titusville, Florida 32780

Buyer: Brevard County, a political subdivision of the State of Florida
2725 Judge Fran Jamieson Way, Viera, Florida 32940

Legal description of property being transferred: See attached Exhibit "A"

The transfer shall be made pursuant to the following terms and conditions and the Standards for Real Estate Transactions, on the reverse side of this contract.

Purchase price: \$1,750.00 (One Thousand Seven Hundred Fifty Dollars and no/100-----)

Deposit: \$100 to be transferred to an escrow account established and held by the Brevard County Clerk, such deposit to be applied to the purchase price.

Time for acceptance of offer; effective date; facsimile: If this offer is not executed by and delivered to all parties OR FACT OF EXECUTION communicated in writing between the parties on or before April 6, 2021, the deposit(s) will, at Buyer's option, be returned and this offer withdrawn. The date of Contract ("Effective Date") will be the date when the last one of the Buyer and Seller has signed this offer. A facsimile copy of this Contract and any signatures hereon shall be considered for all purposes as originals.

Title evidence: At least 15 days before closing date, ☐ Seller shall, at Seller's expense, deliver to Buyer or Buyer's attorney or ☒ Buyer shall at Buyer's expense obtain ☒ a title search and/or ☐ title insurance commitment (with legible copies of instruments listed as exceptions attached thereto) and, after closing, an owner's policy of title insurance.

Closing Date: This transaction shall be closed and the deed and other closing papers delivered on or before July 30, 2021, unless modified by other provisions of this Contract.

Warranties: The following warranties are made and shall survive closing.

- a. SELLER warrants that there are no parties in occupancy other than Seller.
- b. SELLER warrants there is no hazardous waste or other environmental contamination located in or upon the property being acquired by the County. Seller shall indemnify and defend Buyer from any and all claims or expenses resulting from hazardous waste or environmental contamination located in or upon the property provided such waste or contamination was not placed on the property by the Buyer.
- c. SELLER warrants that he/she has no knowledge of any fact or restriction which would prevent use of the property for lift station purposes.
- d. SELLER hereby represents and warrants to COUNTY that SELLER has not engaged or dealt with any agent, broker or finder, in regard to this Agreement or to the sale and purchase of the property contemplated hereby. SELLER hereby acknowledges and covenants that SELLER is solely responsible for any and all commissions due arising out of or connected within the sale or transfer of the property. SELLER hereby indemnifies COUNTY and agrees to hold COUNTY free and harmless from and against any and all liability, loss, costs, damage and expense, including but not limited to attorney's fees and costs of litigation both prior to and on appeal, which COUNTY shall ever suffer or incur because of any claim by any agent, broker or finder engaged by SELLER, including broker, whether or not meritorious, for any fee, commission or other compensation with respect to this Agreement or to the sale and purchase of the property contemplated hereby.

Inspections: The BUYER shall have 60 days after the Brevard County Board of County Commissioners executes the contract within which to complete physical inspection and evaluation of the property for environmental, hazardous materials, developability, access, drainage and subsurface conditions. In the event a Phase I environmental assessment meeting ASTM standards is prepared and environmental issues objectionable to BUYER are detected, SELLER shall 1) take all steps necessary to remove BUYER'S objections prior to the expiration of the 60 day inspection period, if possible or 2) if acceptable to BUYER, SELLER shall allow an additional 90 days to provide adequate time to conduct a Phase II assessment meeting ASTM standards. If the Phase I assessment reveals contamination this agreement may be terminated by BUYER and BUYER may decline to allow SELLER to clean up or to proceed to a Phase II assessment. Likewise, if the Phase II assessment reveals contamination objectionable to BUYER, BUYER may terminate this agreement. Alternatively, BUYER may grant SELLER an additional 90 days to clean up the site after the Phase II assessment, but BUYER is not required to do so. SELLER shall allow the BUYER or its agents reasonable right of entry upon the property for inspection purposes. Before the expiration of the initial 60-day inspection period or the additional 90-day extension for a Phase II assessment, BUYER shall have the right to terminate this agreement with a full refund of any deposits, should the results of the inspection indicate the property cannot be used for its intended purpose or that mitigation of conditions would be required. If clean up after a Phase II assessment is attempted but unacceptable to BUYER, the BUYER shall receive a full refund of its deposit.

Condemnation: This property ☐ is ☒ is not being acquired under threat of condemnation. If so, this agreement includes and settles all issues of full compensation for the property being acquired, including fees and costs.

SELLER shall comply with §196.295, Fla. Stat.

SELLER hereby agrees to provide the necessary information and execute a beneficial interest and disclosure affidavit as required by §286.23, Fla. Stat.

Special Clauses: ☐ See attached addendum

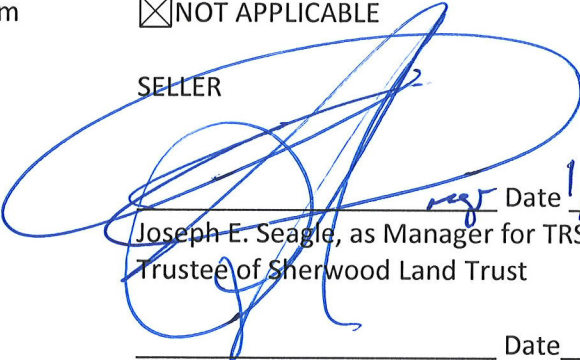
☒ NOT APPLICABLE

BOARD OF COUNTY COMMISSIONERS
BREVARD COUNTY, FLORIDA

_____, Date _____
Rita Pritchett, Chair

Agenda Item # _____
As approved by the Board _____

SELLER


_____, Date 1/26/2021
Joseph E. Seagle, as Manager for TRSTEL, LLC,
Trustee of Sherwood Land Trust

STANDARDS FOR REAL ESTATE TRANSACTIONS

A. EVIDENCE OF TITLE: A title insurance commitment issued by a Florida licensed title insurer agreeing to issue to Buyer, upon recording of the deed to Buyer, an owner's policy of title insurance in the amount of the purchase price insuring Buyer's title to the Real Property, subject only to liens, encumbrances, exceptions or qualifications set forth in this Contract and those which shall be discharged by Seller at or before closing. Seller shall convey marketable title subject only to liens, encumbrances, exceptions or qualifications specified in this Contract. Marketable title shall be determined according to applicable Title Standards adopted by authority of The Florida Bar and in accordance with law. Buyer shall have 5 days from date of receiving evidence of title to examine it. If title is found defective, Buyer shall within 3 days thereafter, notify Seller in writing specifying defect(s). If the defect(s) render title unmarketable, Seller will have 30 days from receipt of notice to remove the defects, failing which Buyer shall, within five (5) days after expiration of the thirty (30) day period, deliver written notice to Seller either: (1) extending the time for a reasonable period not to exceed 120 days within which Seller shall use diligent effort to remove the defects; or (2) requesting a refund of deposit(s) paid which shall immediately be returned to Buyer. If Buyer fails to so notify Seller, Buyer shall be deemed to have accepted the title as it then is, Seller shall, if title is found unmarketable, use diligent effort to correct defect(s) in the title within the time provided therefor. If Seller is unable to remove the defects within the times allowed therefor, Buyer shall either waive the defects or receive a refund of deposit(s), thereby releasing Buyer and Seller from all further obligations under this Contract

B. SURVEY: Buyer, at Buyer's expense, within time allowed to deliver evidence of title and to examine same may have the Real Property surveyed and certified by a registered Florida surveyor. If survey shows encroachment on Real Property or that improvements located on Real Property encroach on setback lines, easements, lands of others or violate any restrictions, Contract covenants or applicable governmental regulation, the same shall constitute a title defect.

C. INGRESS AND EGRESS: Seller warrants and represents that there is ingress and egress to the Real Property sufficient for its intended use as described in the Warranties section of the agreement.

D. LIENS: Seller shall furnish to Buyer at time of closing an affidavit attesting to the absence, unless otherwise provided for herein, of any financing statement, claims of lien or potential lienors known to Seller and further attesting that there have been no improvements or repairs to the Property for 90 days immediately preceding date of closing. If Property has been improved or repaired within that time Seller shall deliver releases or waivers of construction liens executed by all general contractors, subcontractors, suppliers and materialmen in addition to Seller's lien affidavit setting forth the names of all such general contractors, subcontractors, suppliers and materialmen and further affirming that all charges for improvements or repairs which could serve as a basis for a construction lien or a claim for damages have been paid or will be paid at closing of this Contract.

E. TIME PERIOD: Time is of the essence in this Contract.

F. DOCUMENTS FOR CLOSING: Seller shall furnish the deed, bill of sale, construction lien affidavit, owner's possession affidavit, assignments of leases, tenant and mortgagee estoppel letters and corrective instruments. Buyer shall furnish closing statement.

G. EXPENSES: Documentary stamps on the deed, if required, and recording of corrective instruments shall be paid by Seller. Buyer will pay for the cost of recording the deed.

H. PRORATIONS; CREDITS: Taxes, assessments, rent, interest, insurance and other expenses and revenue of Property shall be prorated through day before closing. Buyer shall have the option of taking over any existing policies of insurance, if assumable, in which event premiums shall be prorated. Cash at closing shall be increased or decreased as may be required by prorations. Prorations will be made through day prior to occupancy if occupancy occurs before closing. Advance rent and security deposits will be credited to Buyer and escrow deposits held by mortgagee will be credited to Seller. Taxes shall be prorated based on the current year's tax with due allowance made for maximum allowable discount, homestead and other exemptions. If closing occurs at a date when the current year's millage is not fixed and current year's assessment is available, taxes will be prorated based upon such assessment and the prior year's millage. If current year's assessment is not available, then taxes will be prorated on the prior

year's tax. If there are completed improvements on the Real Property by January 1st of year of closing, which improvements were not in existence on January 1st of the prior year, then taxes shall be prorated based upon the prior year's millage and at an equitable assessment to be agreed upon between the parties, failing which, request will be made to the County Property Appraiser for an informal assessment taking into consideration available exemptions. Any tax proration based on an estimate shall, at request of either Buyer or Seller, be subsequently readjusted upon receipt of tax bill on condition that a statement to that effect is in the closing statement.

I. SPECIAL ASSESSMENT LIENS: Certified, confirmed and ratified special assessment liens as of date of closing (not as of Effective Date) are to be paid by Seller. Pending liens as of date of closing shall be assumed by Buyer. If the improvement has been substantially completed as of Effective Date, any pending lien shall be considered certified, confirmed or ratified and Seller shall, at closing, be charged an amount equal to the last estimate of assessment for the improvement by the public body.

J. PROCEEDS OF SALE; CLOSING PROCEDURE: The deed shall be recorded upon clearance of funds. If abstract of title has been furnished, evidence of title shall be continued at Buyer's expense to show title in Buyer, without any encumbrances or change which would render Seller's title unmarketable from the date of the last evidence. Proceeds of the sale shall be held in escrow by Seller's attorney or by another mutually acceptable escrow agent for a period of not more than 5 days after closing date. If Seller's title is rendered unmarketable, through no fault of Buyer, Buyer shall, within the 5-day period, notify Seller in writing of the defect and Seller shall have 30 days from date of receipt of such notification to cure the defect. If Seller fails to timely cure the defect, all deposit(s) and closing funds shall, upon written demand by Buyer and within 5 days after demand, be returned to Buyer and, simultaneously with such repayment, Buyer shall return the Personal Property, vacate the Real Property and re-convey the Property to Seller by special warranty deed and bill of sale. If Buyer fails to make timely demand for refund, Buyer shall take title as is, waiving all rights against Seller as to any intervening defect except as may be available to Buyer by virtue of warranties contained in the deed or bill of sale. The escrow and closing procedure required by this Standard shall be waived if title agent insures adverse matters pursuant to Section 627.7841, F.S. (1993), as amended.

K. FAILURE OF PERFORMANCE: If Buyer fails to perform this Contract within the time specified, including payment of all deposit(s), the deposit(s) paid by Buyer and deposit(s) agreed to be paid, may be retained by or for the account of Seller as agreed upon liquidated damages, consideration for the execution of this Contract and in full settlement of any claims; whereupon, Buyer and Seller shall be relieved of all obligations under this Contract; or Seller, at Seller's option, may proceed in equity to enforce Seller's rights under this Contract. If for any reason other than failure of Seller to make Seller's title marketable after diligent effort, Seller fails, neglects or refuses to perform this Contract, the Buyer may seek specific performance or elect to receive the return of Buyer's deposit(s) without thereby waiving any action for damages resulting from Seller's breach. In the event of any litigation arising out of this contract, each party shall bear its own attorney's fees and costs. The parties hereby agree to waive trial by jury.

L. CONVEYANCE: Seller shall convey title to the Real Property by statutory warranty, trustee's, personal representative's or guardian's deed, as appropriate to the status of Seller. Personal Property shall, at request of Buyer, be transferred by an absolute bill of sale with warranty of title, subject only to such matters as may be otherwise provided for herein.

M. OTHER AGREEMENTS: No prior or present agreements or representations shall be binding upon Buyer or Seller unless included in this Contract. No modification to or change in this Contract shall be valid or binding upon the parties unless in writing and executed by the party or parties intended to be bound by it.

N. WARRANTY: Seller warrants that there are no facts known to Seller materially affecting the value of the Property which are not readily observable by Buyer or which have not been disclosed.

Reviewed for legal form and content:

CMS (Assistant) County Attorney

Seller's Initial

LEGAL DESCRIPTION

PARCEL 101

PARENT PARCEL ID#: 21-34-24-00-519

PURPOSE: FEE SIMPLE CONVEYANCE

EXHIBIT "A"

SHEET 1 OF 2

NOT VALID WITHOUT SHEET 2 OF 2

THIS IS NOT A SURVEY
SEE SURVEYORS NOTE #1

LEGAL DESCRIPTION: PARCEL 101, SANITARY SEWER EASEMENT (BY SURVEYOR)

A PARCEL OF LAND BEING A PORTION OF THOSE LANDS DESCRIBED IN OFFICIAL RECORDS BOOK 8795, PAGE 2121 OF THE PUBLIC RECORDS OF BREVARD COUNTY, FLORIDA, LYING WITHIN SECTION 24, TOWNSHIP 21 SOUTH, RANGE 34 EAST, BREVARD COUNTY, FLORIDA AND BEING MORE PARTICULARLY DESCRIBED AS FOLLOWS:

COMMENCE AT THE NORTHEAST CORNER OF SAID DESCRIBED LANDS; THENCE SOUTH 00° 51' 55" EAST ALONG THE EAST LINE OF SAID DESCRIBED LANDS FOR A DISTANCE OF 60.00 FEET; THENCE SOUTH 69° 03' 56" WEST ALONG SOUTH LINE OF SAID DESCRIBED LANDS FOR A DISTANCE OF 72.83 FEET TO THE POINT OF BEGINNING OF THE HEREIN DESCRIBED PARCEL;

THENCE CONTINUE SOUTH 69° 03' 56" WEST ALONG SAID SOUTH LINE FOR A DISTANCE OF 42.60 FEET; THENCE DEPARTING SAID SOUTH LINE, RUN SOUTH 89° 08' 05" WEST FOR A DISTANCE OF 9.99 FEET TO A POINT ON THE EAST LINE OF THOSE LANDS DESCRIBED IN OFFICIAL RECORDS BOOK 1359, PAGE 627.

THENCE NORTH 00° 51' 55" WEST ALONG THE EAST LINE OF THE AFORESAID DESCRIBED LANDS FOR A DISTANCE OF 44.62 FEET; THENCE DEPARTING SAID EAST LINE, RUN NORTH 89° 08' 05" EAST FOR A DISTANCE OF 50.00 FEET; THENCE SOUTH 00° 51' 55" EAST A DISTANCE OF 30.00 FEET TO THE POINT OF BEGINNING, CONTAINING 1938 SQUARE FEET (0.04 ACRES), MORE OR LESS.

UNLESS OTHERWISE INDICATED, ALL PUBLIC RECORDS REFER TO THE PUBLIC RECORDS OF BREVARD COUNTY, FLORIDA. THE ABOVE DESCRIBED LANDS IS SUBJECT TO ALL EASEMENTS, RIGHTS OF WAY, COVENANTS, AND RESTRICTIONS OF RECORD. THIS SURVEYOR DID NOT PERFORM A SEARCH OF THE PUBLIC RECORDS; NO TITLE OPINION IS EXPRESSED OR IMPLIED.

SURVEYORS NOTES:

1. THIS SKETCH IS NOT A SURVEY BUT ONLY A GRAPHIC DEPICTION OF THE LEGAL DESCRIPTION SHOWN HEREIN.
2. BEARINGS SHOWN HEREON ARE SPECIFICALLY BASED ON THE SOUTH LINE OF LOT 27, BLOCK 3, SHERWOOD VILLAS UNIT NO. TWO AS RECORDED IN PLAT BOOK 24, PAGE 32 AS BEING SOUTH 82° 43' 07" WEST, AS DETERMINED BY THEIR COORDINATE VALUES PER SAID FLORIDA STATE PLANE COORDINATE SYSTEM, EAST ZONE 0901.
3. REFERENCE MATERIAL:
 - a.) O&E REPORT BY NEW REVELATIONS, INC., CRAIG KARLSON, FILE NUMBER 19-1223, TAX ACCOUNT NO. 2101029, EFFECTIVE DATE 04/15/2019. ALL EASEMENTS AS LISTED WITHIN SAID O&E REPORT ARE SHOWN HEREON.

ABBREVIATIONS

C/L = CENTERLINE

L = ARC LENGTH

N/F = NOW OR FORMERLY

ORB = OFFICIAL RECORDS BOOK

PB = PLAT BOOK


POB = POINT OF BEGINNING

PD&UE = PUBLIC DRAINAGE AND EASEMENT

PU&DE = PUBLIC UTILITY AND DRAINAGE EASEMENT

R = RADIUS

TYP = TYPICAL



PREPARED FOR AND CERTIFIED TO:

BREVARD COUNTY BOARD OF COUNTY COMMISSIONERS

MICHAEL J. SWEENEY, PSM 4870
PROFESSIONAL SURVEYOR & MAPPER
NOT VALID UNLESS SIGNED AND SEALED

PREPARED BY: BREVARD COUNTY PUBLIC WORKS SURVEYING AND MAPPING DIVISION

ADDRESS: 2725 JUDGE FRAN JAMIESON WAY, SUITE A220, VIERA, FLORIDA 32940

PHONE: (321) 633-2080



DRAWN BY: R HENNING

CHECKED BY: M SWEENEY

PROJECT NO.: 20-09-102

REVISIONS

DATE

DESCRIPTION

SECTION 24

TOWNSHIP 21 SOUTH

RANGE 34 EAST

DATE: 1/11/21

SHEET: 1 OF 2

SKETCH OF DESCRIPTION

PARCEL 101

PARENT PARCEL ID#: 21-34-24-00-519

PURPOSE: FEE SIMPLE CONVEYANCE

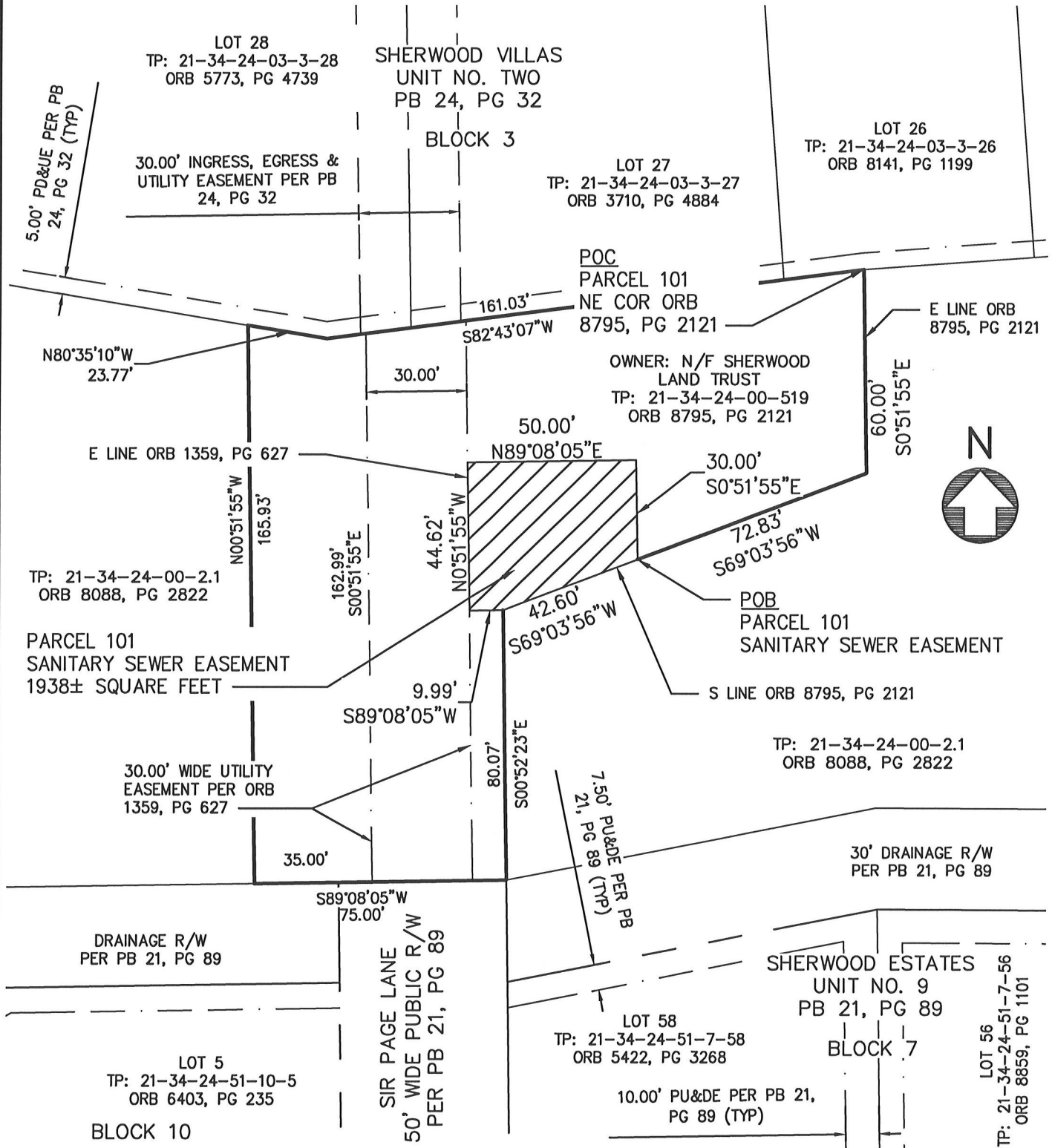
EXHIBIT "A"

SHEET 2 OF 2

NOT VALID WITHOUT SHEET 1 OF 2

THIS IS NOT A SURVEY

SEE SURVEYORS NOTE #1



PREPARED BY: BREVARD COUNTY PUBLIC WORKS
SURVEYING AND MAPPING DIVISION
ADDRESS: 2725 JUDGE FRAN JAMIESON WAY, SUITE A220,
VIERA, FLORIDA 32940
PHONE: (321) 633-2080

SCALE:
1" = 40'
PROJECT NO.:
20-09-102

SECTION 24
TOWNSHIP 21 SOUTH
RANGE 34 EAST

LOCATION MAP

Section 24, Township 21 South, Range 34 East - District 2

PROPERTY LOCATION: The north end of Sir Page Lane, south of Squires Drive, and is part the Sherwood Golf Club in Titusville.

OWNERS NAME: TRSTEL, LLC as Trustee of Sherwood Land Trust



PROPERTY FACT SHEET

PROJECT: N-07 Lift Station

OWNER: Sherwood Land Trust

PARCEL LOCATION: Not Assigned (Titusville)

PARENT PARCEL SIZE: 0.47 acres

PARCEL AREA: Approximately 50'x45x43x30

ZONING/LANDUSE: Vacant Residential (single family, unplatted)

IMPROVEMENTS: none, vacant land

TAX PARCEL ID#: 21-34-24-00-519

ASSESSED VALUE: \$730.00 (2020 Assessment - Property Appraiser Records)

PUBLIC UTILITIES: Available

PROPERTY TRANSACTION: Purchase date: September 30, 2019
(Clerk of the Court Records) Sale amount: \$1,000.00