

This instrument prepared by:
Christopher Crenshaw
Department of Environmental Protection
Bureau of Public Administration
Division of State Lands
3900 Commonwealth Blvd. MS 130
Tallahassee, Florida 32399-3000
AID# 41940

ATL1 [1445.52 +/- acres]

**BOARD OF TRUSTEES OF THE INTERNAL IMPROVEMENT
TRUST FUND OF THE STATE OF FLORIDA**

AMENDMENT NUMBER 10 TO LEASE NUMBER 4263

THIS LEASE AMENDMENT is entered into this ____ day of _____, 20____, by and between the **BOARD OF TRUSTEES OF THE INTERNAL IMPROVEMENT TRUST FUND OF THE STATE OF FLORIDA**, hereinafter referred to as "LESSOR" and **BREVARD COUNTY, FLORIDA**, a political subdivision of the State of Florida, hereinafter referred to as "LESSEE";

WITNESSETH:

WHEREAS, LESSOR, by virtue of Section 253.03, Florida Statutes, holds title to certain lands and property for the use and benefit of the State of Florida; and

WHEREAS, on June 27, 2001, LESSOR and LESSEE entered into Lease Number 4263 (the "lease"); and

WHEREAS, LESSOR and LESSEE desire to amend the lease to add land to the leased premises.

NOW THEREFORE, in consideration of the mutual covenants and agreements contained herein, the parties hereto agree as follows:

1. The legal description of the leased premises set forth in Exhibit "A" of Lease Number 4263 is hereby amended to include the real property described in Exhibit "A" attached hereto and by reference made a part hereof.
2. It is understood and agreed by LESSOR and LESSEE that in each and every respect the terms of Lease Number 4263, except as amended, shall remain unchanged and in full force and effect and the same are hereby ratified, approved and confirmed by LESSOR and LESSEE as of the date of this amendment.
3. It is understood and agreed by LESSOR and LESSEE that this Amendment Number 10 to Lease Number 4263 is hereby binding upon the parties hereto and their successors and assigns.

IN WITNESS WHEREOF, the parties have caused this lease amendment to be executed on the day and year first above written.

WITNESSES:

Original Signature

Print/Type Name of Witness

Original Signature

Print/Type Name of Witness

**BOARD OF TRUSTEES OF THE INTERNAL
IMPROVEMENT TRUST FUND OF THE STATE
OF FLORIDA**

(SEAL)

BY: _____

Brad Richardson, Chief, Bureau of Public Land Administration,
Division of State Lands, State of Florida Department of
Environmental Protection, as agent for and on behalf of the
Board of Trustees of the Internal Improvement Trust Fund
of the State of Florida

"LESSOR"

**STATE OF FLORIDA
COUNTY OF LEON**

The foregoing instrument was acknowledged before me by means of ___ physical presence or ___ online notarization this _____ day of _____, 20____, by Brad Richardson, Chief, Bureau of Public Land Administration, Division of State Lands, State of Florida Department of Environmental Protection, as agent for and on behalf of the Board of Trustees of the Internal Improvement Trust Fund of the State of Florida. He is personally known to me.

APPROVED SUBJECT TO PROPER EXECUTION:


DEP Attorney

07-20-2020

Date

Notary Public, State of Florida

Printed, Typed or Stamped Name

My Commission Expires: _____

Commission/Serial No. _____

WITNESSES:

BREVARD COUNTY, FLORIDA,
a political subdivision of the State of Florida
By its Board of County Commissioners

(SEAL)

Original Signature

Print/Type Name of Witness

Original Signature

Print/Type Name of Witness

BY: _____

Rita Pritchett
Chair

“LESSEE”

STATE OF _____
COUNTY OF _____

The foregoing instrument was acknowledged before me by means of __ physical presence or __ online notarization
this _____ day of _____, 20____, by Rita Pritchett, as Chair of the Board of County Commissioners, for
and on behalf of Brevard County, Florida, a political subdivision of the State of Florida. He is personally known to me or has
produced _____ as identification.

Notary Public, State of Florida

Approved for legal form and content
for Brevard County, Florida

 11/19/20

Printed, Typed or Stamped Name

My Commission Expires: _____

Commission/Serial No. _____

Exhibit A

All of those lands described in Official Records Book 5366, page 3668 of the Public Records of Brevard County, Florida, described as follows:

The South 1/2 of the North 1/2, less the East 630 feet of Lot 13 and that portion of the South 1/2 of the North 1/2 of Lot 12 lying East of Interstate Highway 95 right-of-way, Section 35, Township 29 South, Range 37 East, Plat of Florida Indian River Land Co., Plat Book 1, Page 165, Brevard County, Florida, less the South 25 feet and the Westerly 50 feet for road, utility and drainage right of way.

AND:

That portion of Block 1 lying West of Interstate Highway 95 right-of-way of Melbourne Manor Section C, per Plat Book 4 at Page 25 of the resubdivision of Lot 10, Section 26, Township 29 South, Range 37 East, Plat of Florida Indian River Land Co., Plat Book 1, at Page 165, and all of Block 2 and that portion of Block 3 lying West of Interstate Highway 95 right-of-way, Melbourne Manor Section C per Plat Book 4 at Page 25 of the resubdivision of Lot 9, Section 26, Township 29 South, Range 37 East, Plat of Florida Indian River Land Co., Plat Book 1, Page 165, Brevard County, Florida.

Lots along section lines and half section lines are measured from section lines or half section lines, disregarding reservations shown on plat.

AND:

All of those lands described in Official Records Book 4355, page 2805 of the Public Records of Brevard County, Florida, described as follows:

The East 1/2 of the South 200 feet of the North 400 feet of the South 3/4 of Lot 28, Section 27, Township 29 South, Range 37 East, Plat of Florida Indian River Land Co., Plat Book 1, Page 165, Brevard County, Florida, less the East 25 feet for road, utility and drainage right of way.

Lots along section lines and half section lines are measured from section lines or half section lines, disregarding reservations shown on plat.

AND:

All of those lands described in Official Records Book 4360, page 2213 of the Public Records of Brevard County, Florida, described as follows:

The West 1/2 of the North 200 feet of the South 800 feet of the North 3/4 of Lot 6, Section 27, Township 29 South, Range 37 East, Plat of Florida Indian River Land Co., Plat Book 1, Page 165, Brevard County, Florida, less the West 25 feet for road, utility and drainage right of way.

Lots along section lines and half section lines are measured from section lines or half section lines, disregarding reservations shown on plat.

AND:

All of those lands described in Official Records Book 4390, page 2555 of the Public Records of Brevard County, Florida, described as follows:

The East 1/2 of the South 200 feet of the North 800 feet of the South 3/4 of Lot 30, Section 27, Township 29 South, Range 37 East, Plat of Florida Indian River Land Co., Plat Book 1, Page 165, Brevard County, Florida, less the East 25 feet for road, utility and drainage right of way.

Lots along section lines and half section lines are measured from section lines or half section lines, disregarding reservations shown on plat.

AND:

All of those lands described in Official Records Book 4390, page 2670 of the Public Records of Brevard County, Florida, described as follows:

Exhibit "A"

Page 4 of 104

Amendment Number 10 to Lease Number 4263

Revised 05/13

The following described land situated, lying and being in the County of Brevard, and State of Florida, to-wit:

The West 1/2 of the South 200 feet of the North 600 feet of the South 3/4 of Lot 30, Section 27, Township 29 South, Range 37 East, Plat of Florida Indian River Land Co., Plat Book 1, Page 165, Brevard County, Florida, less the West 25 feet for road, utility and drainage right of way. Lots along section lines and half section lines are measured from section lines or half section lines, disregarding reservations shown on plat.

AND:

All of those lands described in Official Records Book 4390, page 2710 of the Public Records of Brevard County, Florida, described as follows:

Parcel 01A

The West 230 feet of the North Quarter of Lot 25, Section 27, Township 29 South, Range 37 East, Plat of Florida Indian River Land Co., according to the plat thereof, as recorded in Plat Book 1, Page 165, of the Public Records of Brevard County, Florida, less the North 35 feet and the West 50 feet for road, utility and drainage right of way, and subject to Melbourne Tillman Drainage District Canal 41 right-of-way.

Lots along section lines and half section lines are measured from section lines or half section lines, disregarding reservations shown on plat.

AND:

Parcel 01B

North Quarter, less the East 230 feet and less the West 230 feet of Lot 25, Section 27, Township 29 South, Range 37 East, Plat of Florida Indian River Land Co., Plat Book 1, Page 165, Brevard County, Florida, less the North 35 feet for road, utility and drainage right of way, and less the Melbourne Tillman Drainage District Canal 41 right-of-way.

Lots along section lines and half section lines are measured from section lines or half section lines, disregarding reservations shown on plat.

AND:

All of those lands described in Official Records Book 4390, page 2714 of the Public Records of Brevard County, Florida, described as follows:

The East 1/2 of the South 200 feet of the North 600 feet of the South 3/4 of Lot 25, Section 27, Township 29 South, Range 37 East, Plat of Florida Indian River Land Co., Plat Book 1, Page 165, Brevard County, Florida, less the East 25 feet for road, utility and drainage right of way. Lots along section lines and half section lines are measured from section lines or half section lines, disregarding reservations shown on plat.

AND:

All of those lands described in Official Records Book 4406, page 422 of the Public Records of Brevard County, Florida, described as follows:

The West 1/2 of the North 3/4, less the South 800 feet, of Lot 1, Section 27, Township 29 South, Range 37 East, Plat of Florida Indian River Land Co., Plat Book 1, Page 165, Brevard County, Florida, less the West 25 feet for road, utility and drainage right of way.

Lots along section lines and half section lines are measured from section lines or half section lines, disregarding reservations shown on plat.

AND:

All of those lands described in Official Records Book 4439, page 772 of the Public Records of Brevard County, Florida, described as follows:

The East 1/2 of the North 200 feet of the South 400 feet of the North 3/4 of Lot 1, Section 27, Township 29 South, Range 37 East, Plat of Florida Indian River Land Co., Plat Book 1, Page 165, Brevard County, Florida, less the East 35 feet for road, utility and drainage right of way. Lots along section lines and half section lines are measured from section lines or half section lines, disregarding reservations shown on plat.

AND:

All of those lands described in Official Records Book 5411, page 4270 of the Public Records of Brevard County, Florida, described as follows:

That portion of the North 3/4 of Lot 7, less the North 800 feet thereof, lying west of Interstate Highway 95 right-of-way in Section 26, Township 29 South, Range 37 East, Plat of Florida Indian River Land Co., Plat Book 1, Page 165, Brevard County, Florida, less the West 25 feet for road, utility and drainage right of way.

Lots along section lines and half section lines are measured from section lines or half section lines, disregarding reservations shown on plat.

AND:

All of those lands described in Official Records Book 5734, page 9353 of the Public Records of Brevard County, Florida, described as follows:

Block 12 of Melbourne Manor Section "C", according to the plat thereof, as recorded in Plat Book 4, Page 25, of the resubdivision of Lot 9, Section 26, Township 29 South, Range 37 East, Plat of Florida Indian River Land Co., Plat Book 1, Page 165, Public Records of Brevard County, Florida.

AND:

All of those lands described in Official Records Book 5822, page 2204 of the Public Records of Brevard County, Florida, described as follows:

The West 1/2 of the South 3/4, LESS the North 800 feet of Lot 16, Section 27, Township 29 South, Range 37 East, Plat of Florida Indian River Land Co., Plat Book 1, Page 165, Brevard County, Florida, Less the West 25 feet for road, utility and drainage right of way.

Lots along section lines and half section lines are measured from section lines or half section lines disregarding reservations.

AND:

All of those lands described in Official Records Book 4274, page 2934 of the Public Records of Brevard County, Florida, described as follows:

Tract 116:

The East 230 feet of the North 1/4 of Lot 14, Section 19, Township 29 South, Range 38 East, Plat of Florida Indian River Land Co., Plat Book 1 at Page 166, Brevard County, Florida, LESS the North 35 feet and the East 25 feet for road, utility and drainage right of way.

AND:

All of those lands described in Official Records Book 4207, page 429 of the Public Records of Brevard County, Florida, described as follows:

Section 29, Tract 114, described as follows:

The East 1/2 of the South 200 feet of the North 600 feet of the South 3/4 of Lot 27, Section 29, Township 29 South, Range 38 East, plat of Florida Indian River Land Co., Plat Book 1 at Page 166, Brevard County, Florida, less the East 25 feet for road, utility and drainage right of way.

Lots along section lines and half section lines are measured from section lines or half section lines, disregarding reservations shown on plat.

Exhibit "A"

Page 6 of 104

Amendment Number 10 to Lease Number 4263

Revised 05/13

AND:

All of those lands described in Official Records Book 4207, page 432 of the Public Records of Brevard County, Florida, described as follows:

Section 19, Tract 8:

The East 1/2 of the South 200 feet of the North 800 feet of the South 3/4 of Lot 16, Section 19, Township 29 South, Range 38 East, plat of Florida Indian River Land Co., Plat Book 1 at page 166, Brevard County, Florida, less the East 35 feet for road, utility and drainage right of way. Lots along section lines and half section lines are measured from section lines or half section lines, disregarding reservations shown on plat.

AND:

All of those lands described in Official Records Book 4207, page 435 of the Public Records of Brevard County, Florida, described as follows:

Tract 239:

The West 1/2 of the South 3/4, LESS the North 800 feet of Lot 28, Section 19, Township 29 South, Range 38 East, plat of Florida Indian River Land Co., Plat Book 1 at page 166, Brevard County, Florida, less the West 25 feet for road, utility and drainage right of way.

AND:

All of those lands described in Official Records Book 4207, page 440 of the Public Records of Brevard County, Florida, described as follows:

Section 20, Tract 253, described as follows:

The East 1/2 of the North 200 feet of the South 600 feet of the North 3/4 of Lot 22, Section 20, Township 29 South, Range 38 East, plat of Florida Indian River Land Co., Plat Book 1 at page 166, Brevard County, Florida, less the East 25 feet for road, utility and drainage right of way. Lots along section lines and half section lines are measured from section lines or half section lines, disregarding reservations shown on plat.

AND:

All of those lands described in Official Records Book 4207, page 443 of the Public Records of Brevard County, Florida, described as follows:

Tract 106:

The East 1/2 of the South 200 feet of the North 3/4 of Lot 3, Section 19, Township 29 South, Range 38 East, plat of Florida Indian River Land Co., Plat Book 1 at Page 166, Brevard County, Florida, less the East 25 feet for road, utility and drainage right of way.

AND:

All of those lands described in Official Records Book 4207, page 446 of the Public Records of Brevard County, Florida, described as follows:

Tract 243:

That portion of the South 1/4 of Lot 6 lying East of U.S. Missile Tracking Station Easement, Section 20, Township 29 South, Range 38 East, plat of Florida Indian River Land Co., Plat Book 1 at Page 166, Brevard County, Florida, less the South 35 feet and the East 25 feet for road, utility and drainage right of way.

AND:

Tract 244:

That portion of the South 200 feet of the North 3/4 of Lot 6 lying East of U.S. Missile Tracking Station Easement, Section 20, Township 29 South, Range 38 East, plat of Florida Indian River Land Co., Plat Book 1 at Page 166, Brevard County, Florida, less the East 25 feet for road, utility and drainage right of way.

Exhibit "A"

Page 7 of 104

Amendment Number 10 to Lease Number 4263

Revised 05/13

Lots along section lines and half section lines are measured from section lines or half section lines disregarding reservations shown on plat.

AND:

All of those lands described in Official Records Book 4207, page 449 of the Public Records of Brevard County, Florida, described as follows:

Section 19, Tract 215:

The East 1/2 of the South 3/4, less the North 800 feet, of Lot 12, Section 19, Township 29 South, Range 38 East, plat of Florida Indian River Land Co., Plat Book 1 at Page 166, Brevard County, Florida, less the East 25 feet for road, utility and drainage right of way.

Lots along section lines and half section lines are measured from section lines or half section lines, disregarding reservations shown on plat.

AND:

All of those lands described in Official Records Book 4208, page 2333 of the Public Records of Brevard County, Florida, described as follows:

Section 19, Tract 251, described as follows:

The West 1/2 of the South 200 feet of the North 600 feet of the South 3/4 of Lot 12, Section 19, Township 29 South, Range 38 East, plat of Florida Indian River Land Co., Plat Book 1 at page 166, Brevard County, Florida, less the West 25 feet for road, utility and drainage right of way.

Lots along section lines and half section lines are measured from section lines or half section lines, disregarding reservations shown on plat.

AND:

All of those lands described in Official Records Book 4208, page 2418 of the Public Records of Brevard County, Florida, described as follows:

Section 20, Tract 257, described as follows:

The East 1/2 of the South 200 feet of the North 800 feet of the South 3/4 of Lot 27, Section 20, Township 29 South, Range 38 East, plat of Florida Indian River Land Co., Plat Book 1 at page 166, Brevard County, Florida, less the East 25 feet for road, utility and drainage right of way.

Lots along section lines and half section lines are measured from section lines or half section lines disregarding reservations shown on plat.

AND:

All of those lands described in Official Records Book 4208, page 2428 of the Public Records of Brevard County, Florida, described as follows:

Section 20, Tract 133, described as follows:

The West 1/2 of the North 200 feet of the South 400 feet of the North 3/4 of Lot 19, Section 20, Township 29 South, Range 38 East, plat of Florida Indian River Land Co., Plat Book 1 at page 166, Brevard County, Florida, less the West 25 feet for road, utility and drainage right of way.

Lots along section lines and half section lines are measured from section lines or half section lines disregarding reservations shown on plat.

AND:

All of those lands described in Official Records Book 4218, page 1179 of the Public Records of Brevard County, Florida, described as follows:

Section 19, Tract 40, described as follows:

The North 1/4, LESS the East 230 feet and LESS the West 230 feet of Lot 16, Section 19, Township 29 South, Range 38 East, plat of Florida Indian River Land Co., Plat Book 1 at page 166, Brevard County, Florida, less the North 35 feet for road, utility and drainage right of way.

Lots along section lines and half section lines are measured from section lines or half section lines disregarding reservations shown on the plat.

AND:

All of those lands described in Official Records Book 4218, page 1182 of the Public Records of Brevard County, Florida, described as follows:

Tract 212:

The West 1/2 of the South 200 feet of the North 3/4 of Lot 24, Section 29, Township 29 South, Range 38 East, plat of Florida Indian River Land Co., Plat Book 1 at page 166, Brevard County, Florida, less the West 35 feet for road, utility and drainage right of way.

AND:

All of those lands described in Official Records Book 4253, page 3130 of the Public Records of Brevard County, Florida, described as follows:

Tract 299:

The South 1/4, LESS the East 230 feet and LESS the West 230 feet of Lot 7, Section 20, Township 29 South, Range 38 East, plat of Florida Indian River Land Co., Plat Book 1 at page 166, Brevard County, Florida, less the South 35 feet for road, utility and drainage right of way.

Lots along section lines and half section lines are measured from section lines or half section lines disregarding reservations shown on the plat.

AND:

All of those lands described in Official Records Book 4259, page 3005 of the Public Records of Brevard County, Florida, described as follows:

The East 1/2 of the South 200 feet of the North 400 feet of the South 3/4 of Lot 12, Section 20, Township 29 South, Range 38 East, Plat of Florida Indian River Land Co., according to the plat thereof, as recorded in Plat Book 1 at Page 166, of the Public Records of Brevard County, Florida, LESS the East 25 feet for road, utility and drainage right of way.

AND:

All of those lands described in Official Records Book 4363, page 3530 of the Public Records of Brevard County, Florida, described as follows:

The East 230 feet of the South 1/4 of Lot 3, Section 19, Township 29 South, Range 38 East, plat of Florida Indian River Land Co., Plat Book 1 at page 166, Brevard County, Florida, less the South 35 feet and the East 25 feet for road, utility and drainage right of way.

Lots along section lines and half section lines are measured from section lines or half section lines disregarding reservations shown on plat.

AND:

All of those lands described in Official Records Book 4390, page 3961 of the Public Records of Brevard County, Florida, described as follows:

The East 230 feet of the South 1/4 of Lot 18, Section 19, Township 29 South, Range 38 East, plat of Florida Indian River Land Co., Plat Book 1, at page 166, Brevard County, Florida, less the South 35 feet and the East 25 feet for road, utility and drainage right of way.

Lots along section lines and half section lines are measured from section lines or half section lines, disregarding reservations shown on the plat.

AND:

All of those lands described in Official Records Book 4403, page 3544 of the Public Records of Brevard County, Florida, described as follows:

The East 1/2 of the South 200 feet of the North 600 feet of the South 3/4 of Lot 29, Section 19, Township 29 South, Range 38 East, plat of Florida Indian River Land Co., Plat Book 1, at Page 166, Brevard County, Florida, less the East 25 feet for road, utility and drainage right of way. Lots along section lines and half section lines are measured from section lines or half section lines disregarding reservations shown on the plat.

AND:

All of those lands described in Official Records Book 5766, page 4651 of the Public Records of Brevard County, Florida, described as follows:

The West 1/2 of the North 200 feet of the South 800 feet of the North 3/4 of Lot 20, in Section 20, Township 29 South, Range 38 East, Plat of Florida Indian River Land Co., Plat Book 1, Page 166, Brevard County, Florida, Less the West 25 feet for road, utility and drainage right-of-way.

Lots along section lines and half section lines are measured from section lines or half section lines disregarding reservations.

AND:

All of those lands described in Official Records Book 5089, page 1325 of the Public Records of Brevard County, Florida, described as follows:

Tract 4:

The South 1/2 of the North 1/2 less the East 600 feet of Lot 32, and that portion of the South 1/2 of the North 1/2 of Lot 31 lying East of Interstate Highway 95 right-of-way, Section 22, Township 29 South, Range 37 East, Plat of Florida Indian River Land Co., Plat Book 1, Page 165, Brevard County, Florida, less the North 25 feet and the Westerly 50 feet for road, utility and drainage right of way.

Lots along section lines and half section lines are measured from section lines or half section lines disregarding reservations shown on the plat.

AND:

All of those lands described in Official Records Book 5202, page 3154 of the Public Records of Brevard County, Florida, described as follows:

Tract 24:

That portion of the South 250 feet of the North 450 feet of Lot 16 lying East of Interstate Highway 95 right-of-way, Section 22, Township 29 South, Range 37 East, Plat of Florida Indian River Land Co., Plat Book 1, Page 165, Brevard County, Florida, less the East 35 feet for road, utility and drainage right of way.

AND:

Tract 25:

That portion of Lot 16, less the North 450 feet, lying East of Interstate Highway 95 right-of-way, Section 22, Township 29 South, Range 37 East, Plat of Florida Indian River Land Co., Plat Book 1, Page 165, Brevard County, Florida, less the East 35 feet for road, utility and drainage right of way.

Lots along section lines and half section lines are measured from section lines or half section lines disregarding reservations shown on plat.

AND:

All of those lands described in Official Records Book 5238, page 2445 of the Public Records of Brevard County, Florida, described as follows:

Tract 8:

Exhibit "A"

Page 10 of 104

Amendment Number 10 to Lease Number 4263

Revised 05/13

The East 1/2 of the North 200 feet of the South 1/2 of Lot 32, Section 22, Township 29 South, Range 37 East, Plat of Florida Indian River Land Co., Plat Book 1 at Page 165, Brevard County, Florida, less the East 35 feet for road, utility and drainage right of way.

Lots along section lines and half section lines are measured from section lines or half section lines disregarding reservations shown on plat.

AND:

All of those lands described in Official Records Book 5239, page 3271 of the Public Records of Brevard County, Florida, described as follows:

That portion of the West 1/2 of the South 1/2, less the North 400 feet, of Lot 32 and that portion of the South 1/2, less the North 400 feet, of Lot 31 lying East of Interstate Highway 95 right of way, Section 22, Township 29 South, Range 37 East, Plat of Florida Indian River Land Co., Plat Book 1, Page 165, Brevard County, Florida, less the Westerly 50 feet for road, utility and drainage right of way.

Lots along section lines and half section lines are measured from section lines or half section lines disregarding reservations shown on plat.

AND:

A portion of those lands described in Official Records Book 5253, page 988 of the Public Records of Brevard County, Florida, described as follows:

The West 1/2 of the South 200 feet of the North 400 feet of the South 1/2 of Lot 32, and that portion of the South 200 feet of the North 400 feet of the South 1/2 of Lot 31 lying East of Interstate Highway 95 right-of-way, Section 22, Township 29 South, Range 37 East, Plat of Florida Indian River Land Co., Plat Book 1, Page 165, Brevard County, Florida, less the Westerly 50 feet for road, utility and drainage right-of-way.

Lots along section lines and half section lines are measured from section lines or half section lines disregarding reservations shown on plat.

AND:

All of those lands described in Official Records Book 5364, page 4000 of the Public Records of Brevard County, Florida, described as follows:

That portion of the North 200 feet of the South 400 feet of Lot 17 lying East of Interstate Highway 95 right-of-way, Section 22, Township 29 South, Range 37 East, Plat of Florida Indian River Land Co., Plat Book 1, Page 165, Brevard County, Florida, less the East 35 feet for road, utility and drainage right-of-way.

Lots along section lines and half section lines are measured from section lines or half section lines disregarding reservations shown on plat.

AND:

A portion of those lands described in Official Records Book 5380, page 533 of the Public Records of Brevard County, Florida, described as follows:

Tract ____: Part of Lot 24, in Section 26, Township 29 South, Range 37 East, FLORIDA INDIAN RIVER LAND COMPANY, according to the map or plat thereof as recorded in Plat Book 1, Page 165, Public Records of Brevard County, Florida, more particularly described as follows: Beginning at the Southwest corner of Lot 24, running 209 feet East along the Southern line of said Lot 24; thence North 209 feet; thence West 209 feet; thence South 209 feet along the Western line of said Lot 24 to the place of beginning.

AND:

Tract ____: That part of the South 200 feet of the North 400 feet of the South 3/4 of Lot 24, lying West of Interstate Highway 95 right of way, less the West 40 feet, in Section 26, Township 29

South, Range 37 East, FLORIDA INDIAN RIVER LAND COMPANY, according to the map or plat thereof as recorded in Plat Book 1, Page 165, Public Records of Brevard County, Florida.

AND:

Tract 236: That part of the North 1/4 of Lot 24, lying West of Interstate Highway 95 right of way, less the West 40 feet, in Section 26, Township 29 South, Range 37 East, FLORIDA INDIAN RIVER LAND COMPANY, according to the map or plat thereof as recorded in Plat Book 1, Page 165, Public Records of Brevard County, Florida.

AND:

Tract 265: The West 1/2 of the North 200 feet of Lot 8, less the North 25 feet and the West 40 feet, in Section 26, Township 29 South, Range 37 East, FLORIDA INDIAN RIVER LAND COMPANY, according to the map or plat thereof as recorded in Plat Book 1, Page 165, Public Records of Brevard County, Florida.

AND:

Tract 245: Block 5, MELBOURNE MANOR SECTION "C", a subdivision of Lot 9, Section 26, Township 29 South, Range 37 East, according to the map or plat thereof as recorded in Plat Book 4, Page 25, Public Records of Brevard County, Florida.

AND:

Tract 65: The East 230 feet of the South 1/4 of Lot 18, less the South 35 feet and the East 25 feet, in Section 27, Township 29 South, Range 37 East, FLORIDA INDIAN RIVER LAND COMPANY, according to the map or plat thereof as recorded in Plat Book 1, Page 165, Public Records of Brevard County, Florida.

AND:

Tract 130: The West 230 feet of the North 1/4 of Lot 30, less the North 35 feet and the West 25 feet, in Section 27, Township 29 South, Range 37 East, FLORIDA INDIAN RIVER LAND COMPANY, according to the map or plat thereof as recorded in Plat Book 1, Page 165, Public Records of Brevard County, Florida.

AND:

Tract 15: The East 1/2 of the North 200 feet of the South 400 feet of the North 3/4 of Lot 17, less the East 35 feet, in Section 27, Township 29 South, Range 37 East, FLORIDA INDIAN RIVER LAND COMPANY, according to the map or plat thereof as recorded in Plat Book 1, Page 165, Public Records of Brevard County, Florida.

AND:

Tract 336: The West 1/2 of the South 200 feet of the North 800 feet of the South 3/4 of Lot 26, less the West 25 feet, in Section 27, Township 29 South, Range 37 East, FLORIDA INDIAN RIVER LAND COMPANY, according to the map or plat thereof as recorded in Plat Book 1, Page 165, Public Records of Brevard County, Florida.

AND:

Tract 373: The West 1/2 of the South 200 feet of the North 400 feet of the South 3/4 of Lot 25, less the West 50 feet, in Section 27, Township 29 South, Range 37 East, FLORIDA INDIAN RIVER LAND COMPANY, according to the map or plat thereof as recorded in Plat Book 1, Page 165, Public Records of Brevard County, Florida.

AND:

Tract ____: The West 1/2 of the North 200 feet of the South 400 feet of the North 3/4 of Lot 24, less the West 50 feet, in Section 27, Township 29 South, Range 37 East, FLORIDA INDIAN RIVER LAND COMPANY, according to the map or plat thereof as recorded in Plat Book 1, Page 165, Public Records of Brevard County, Florida.

Exhibit "A"

Page 12 of 104

Amendment Number 10 to Lease Number 4263

Revised 05/13

AND:

Tract 385: The North 1/4 of Lot 9, less the East 230 feet and the West 230 feet and the North 35 feet, in Section 27, Township 29 South, Range 37 East, FLORIDA INDIAN RIVER LAND COMPANY, according to the map or plat thereof as recorded in Plat Book 1, Page 165, Public Records of Brevard County, Florida.

AND:

Tract 62: The East 1/2 of the South 200 feet of the North 400 feet of the South 3/4 of Lot 15, less the East 25 feet, in Section 27, Township 29 South, Range 37 East, FLORIDA INDIAN RIVER LAND COMPANY, according to the map or plat thereof as recorded in Plat Book 1, Page 165, Public Records of Brevard County, Florida.

AND:

Tract 150: The West 230 feet of the North 1/4 of Lot 26, less the North 35 feet and the West 25 feet, in Section 29, Township 29 South, Range 38 East, FLORIDA INDIAN RIVER LAND COMPANY, according to the map or plat thereof as recorded in Plat Book 1, Page 166, Public Records of Brevard County, Florida.

AND:

Tract 100: The West 1/2 of the North 200 feet of the South 600 feet of the North 3/4 of Lot 2, less the West 25 feet, in Section 27, Township 29 South, Range 37 East, FLORIDA INDIAN RIVER LAND COMPANY, according to the map or plat thereof as recorded in Plat Book 1, Page 165, Public Records of Brevard County, Florida.

AND:

Tract 235: The West 1/2 of the North 200 feet of the South 3/4 of Lot 28, less the West 25 feet, in Section 27, Township 29 South, Range 37 East, FLORIDA INDIAN RIVER LAND COMPANY, according to the map or plat thereof as recorded in Plat Book 1, Page 165, Public Records of Brevard County, Florida.

AND:

Tract 137: The West 1/2 of the North 200 feet of the South 800 feet of the North 3/4 of Lot 19, less the West 25 feet, in Section 19, Township 29 South, Range 38 East, FLORIDA INDIAN RIVER LAND COMPANY, according to the map or plat thereof as recorded in Plat Book 1, Page 166, Public Records of Brevard County, Florida.

AND:

Tract 189: The West 1/2 of the North 200 feet of the South 800 feet of the North 3/4 of Lot 20, less the West 25 feet, in Section 19, Township 29 South, Range 38 East, FLORIDA INDIAN RIVER LAND COMPANY, according to the map or plat thereof as recorded in Plat Book 1, Page 166, Public Records of Brevard County, Florida.

AND:

Tract 223: The East 1/2 of the North 200 feet of the South 400 feet of the North 3/4 of Lot 21, less the East 25 feet, in Section 19, Township 29 South, Range 38 East, FLORIDA INDIAN RIVER LAND COMPANY, according to the map or plat thereof as recorded in Plat Book 1, Page 166, Public Records of Brevard County, Florida.

AND:

Tract 226: The East 1/2 of the North 3/4 of Lot 21, less the South 800 feet and the East 25 feet, in Section 19, Township 29 South, Range 38 East, FLORIDA INDIAN RIVER LAND COMPANY, according to the map or plat thereof as recorded in Plat Book 1, Page 166, Public Records of Brevard County, Florida.

AND:

Exhibit "A"

Page 13 of 104

Amendment Number 10 to Lease Number 4263

Revised 05/13

Tract 253: The West 1/2 of the South 3/4 of Lot 12, less the North 800 feet and the West 25 feet, in Section 19, Township 29 South, Range 38 East, FLORIDA INDIAN RIVER LAND COMPANY, according to the map or plat thereof as recorded in Plat Book 1, Page 166, Public Records of Brevard County, Florida.

AND:

Tract 91: The West 230 feet of the North 1/4 of Lot 15, less the North 35 feet and the West 25 feet, in Section 19, Township 29 South, Range 38 East, FLORIDA INDIAN RIVER LAND COMPANY, according to the map or plat thereof as recorded in Plat Book 1, Page 166, Public Records of Brevard County, Florida.

AND:

Tract 64: The East 230 feet of the North 1/4 of Lot 15, less the North 35 feet and the East 25 feet, in Section 19, Township 29 South, Range 38 East, FLORIDA INDIAN RIVER LAND COMPANY, according to the map or plat thereof as recorded in Plat Book 1, Page 166, Public Records of Brevard County, Florida.

AND:

Tracts 160 and 161: The East 1/2 of the North 200 feet of the South 600 feet of the North 3/4 and the East 1/2 of the North 200 feet of the South 800 feet of the North 3/4 of Lot 4, less the East 25 feet, in Section 19, Township 29 South, Range 38 East, FLORIDA INDIAN RIVER LAND COMPANY, according to the map or plat thereof as recorded in Plat Book 1, Page 166, Public Records of Brevard County, Florida.

AND:

Tract 145: The West 1/2 of the North 200 feet of the South 3/4 of Lot 14, less the West 25 feet, in Section 19, Township 29 South, Range 38 East, FLORIDA INDIAN RIVER LAND COMPANY, according to the map or plat thereof as recorded in Plat Book 1, Page 166, Public Records of Brevard County, Florida.

AND:

Tract 38: The West 1/2 of the South 200 feet of the North 400 feet of the South 3/4 of Lot 14, less the West 25 feet, in Section 19, Township 29 South, Range 38 East, FLORIDA INDIAN RIVER LAND COMPANY, according to the map or plat thereof as recorded in Plat Book 1, Page 166, Public Records of Brevard County, Florida.

AND:

Tract 167: The West 1/2 of the South 200 feet of the North 600 feet of the South 3/4 of Lot 29, less the West 25 feet, in Section 20, Township 29 South, Range 38 East, FLORIDA INDIAN RIVER LAND COMPANY, according to the map or plat thereof as recorded in Plat Book 1, Page 166, Public Records of Brevard County, Florida.

AND:

Tract 291: The South 200 feet of the North 600 feet of the South 3/4 of the West 1/2 of the East 1/2 of the Northwest 1/4 of the Northwest 1/4, less the West 25 feet, in Section 20, Township 29 South, Range 38 East, Brevard County, Florida.

AND:

Tract ____: The East 1/2 of the North 200 feet of the South 3/4 of Lot 30, less the East 25 feet, in Section 20, Township 29 South, Range 38 East, FLORIDA INDIAN RIVER LAND COMPANY, according to the map or plat thereof as recorded in Plat Book 1, Page 166, Public Records of Brevard County, Florida.

AND:

Tract 207: The West 1/2 of the South 3/4 of Lot 25, less the North 800 feet and the West 35 feet, in Section 29, Township 29 South, Range 38 East, FLORIDA INDIAN RIVER LAND COMPANY, according to the map or plat thereof as recorded in Plat Book 1, Page 166, Public Records of Brevard County, Florida.

AND:

Tract 143: The East 1/2 of the South 3/4 of Lot 26, less the North 800 feet and the East 25 feet, in Section 29, Township 29 South, Range 38 East, FLORIDA INDIAN RIVER LAND COMPANY, according to the map or plat thereof as recorded in Plat Book 1, Page 166, Public Records of Brevard County, Florida.

AND:

Tract 209: The West 1/2 of the North 200 feet of the South 800 feet of the North 3/4 of Lot 24, less the West 35 feet, in Section 29, Township 29 South, Range 38 East, FLORIDA INDIAN RIVER LAND COMPANY, according to the map or plat thereof as recorded in Plat Book 1, Page 166, Public Records of Brevard County, Florida.

AND:

Tract 154: The West 1/2 of the South 200 feet of the North 800 feet of the South 3/4 of Lot 26, less the West 25 feet, in Section 29, Township 29 South, Range 38 East, FLORIDA INDIAN RIVER LAND COMPANY, according to the map or plat thereof as recorded in Plat Book 1, Page 166, Public Records of Brevard County, Florida.

AND:

Tract 187: The East 1/2 of the North 200 feet of the South 3/4 of Lot 9, less the East 25 feet, in Section 29, Township 29 South, Range 38 East, FLORIDA INDIAN RIVER LAND COMPANY, according to the map or plat thereof as recorded in Plat Book 1, Page 166, Public Records of Brevard County, Florida.

AND:

Tract 172: The East 1/2 of the North 200 feet of the South 600 feet of the North 3/4 of Lot 20, less the East 25 feet, in Section 30, Township 29 South, Range 38 East, FLORIDA INDIAN RIVER LAND COMPANY, according to the map or plat thereof as recorded in Plat Book 1, Page 166, Public Records of Brevard County, Florida.

AND:

Tract 34: The West 1/2 of the North 200 feet of the South 600 feet of the North 3/4 of Lot 17, less the West 25 feet, in Section 30, Township 29 South, Range 38 East, FLORIDA INDIAN RIVER LAND COMPANY, according to the map or plat thereof as recorded in Plat Book 1, Page 166, Public Records of Brevard County, Florida.

AND:

Tract 136: The West 1/2 of the North 3/4 of Lot 19, less the South 800 feet and the West 25 feet, in Section 30, Township 29 South, Range 38 East, FLORIDA INDIAN RIVER LAND COMPANY, according to the map or plat thereof as recorded in Plat Book 1, Page 166, Public Records of Brevard County, Florida.

AND:

Tract ____: The South 1/4 of Lot 20, less the East 230 feet and the West 230 feet and the South 35 feet, in Section 30, Township 29 South, Range 38 East, FLORIDA INDIAN RIVER LAND COMPANY, according to the map or plat thereof as recorded in Plat Book 1, Page 166, Public Records of Brevard County, Florida.

AND:

Tract 77: The North 1/4 of Lot 31, less the East 230 feet and the West 230 feet and the North 35 feet, in Section 30, Township 29 South, Range 38 East, FLORIDA INDIAN RIVER LAND COMPANY, according to the map or plat thereof as recorded in Plat Book 1, Page 166, Public Records of Brevard County, Florida.

AND:

Tract 169: The East 230 feet of the South 1/4 of Lot 20, less the South 35 feet and the East 25 feet, in Section 30, Township 29 South, Range 38 East, FLORIDA INDIAN RIVER LAND COMPANY, according to the map or plat thereof as recorded in Plat Book 1, Page 166, Public Records of Brevard County, Florida.

AND:

Tract 100: The West 1/2 of the North 200 feet of the South 600 feet of the North 3/4 of Lot 2, less the West 25 feet, in Section 30, Township 29 South, Range 38 East, FLORIDA INDIAN RIVER LAND COMPANY, according to the map or plat thereof as recorded in Plat Book 1, Page 166, Public Records of Brevard County, Florida.

AND:

Tract 148: The West 1/2 of the South 200 feet of the North 800 feet of the South 3/4 of Lot 14, less the West 25 feet, in Section 30, Township 29 South, Range 38 East, FLORIDA INDIAN RIVER LAND COMPANY, according to the map or plat thereof as recorded in Plat Book 1, Page 166, Public Records of Brevard County, Florida.

AND:

Tract 116: The East 230 feet of the North 1/4 of Lot 14, less the North 35 feet and the East 25 feet, in Section 30, Township 29 South, Range 38 East, FLORIDA INDIAN RIVER LAND COMPANY, according to the map or plat thereof as recorded in Plat Book 1, Page 166, Public Records of Brevard County, Florida.

AND:

Tract 60: The East 1/2 of the South 200 feet of the North 800 feet of the South 3/4 of Lot 15, less the East 25 feet, in Section 30, Township 29 South, Range 38 East, FLORIDA INDIAN RIVER LAND COMPANY, according to the map or plat thereof as recorded in Plat Book 1, Page 166, Public Records of Brevard County, Florida.

AND:

Tract 163: The East 1/2 of the South 3/4 of Lot 13, less the North 800 feet and the East 25 feet, in Section 30, Township 29 South, Range 38 East, FLORIDA INDIAN RIVER LAND COMPANY, according to the map or plat thereof as recorded in Plat Book 1, Page 166, Public Records of Brevard County, Florida.

AND:

Tract 161: The East 1/2 of the North 200 feet of the South 3/4 of Lot 13, less the East 25 feet, in Section 24, Township 29 South, Range 37 East, FLORIDA INDIAN RIVER LAND COMPANY, according to the map or plat thereof as recorded in Plat Book 1, Page 165, Public Records of Brevard County, Florida.

AND:

Tract 197: The East 1/2 of the South 200 feet of the North 400 feet of Lot 22, less the East 25 feet, in Section 26, Township 29 South, Range 37 East, FLORIDA INDIAN RIVER LAND COMPANY, according to the map or plat thereof as recorded in Plat Book 1, Page 165, Public Records of Brevard County, Florida.

AND:

Tract 198: The East 1/2 of the South 200 feet of the North 600 feet of Lot 22, less the East 25 feet, in Section 26, Township 29 South, Range 37 East, FLORIDA INDIAN RIVER LAND COMPANY, according to the map or plat thereof as recorded in Plat Book 1, Page 165, Public Records of Brevard County, Florida.

AND:

Tract 71: Block 11 in Lot 19 of Melbourne Manor Section F, a subdivision of Lots 18, 19 and 20, in Section 26, Township 29 South, Range 37 East, according to the map or plat thereof as recorded in Plat Book 4, Page 28, Public Records of Brevard County, Florida.

AND:

Tract 87: The West 1/2 of the North 200 feet of the South 400 feet of the North 3/4 of Lot 18, less the West 25 feet, in Section 27, Township 29 South, Range 37 East, FLORIDA INDIAN RIVER LAND COMPANY, according to the map or plat thereof as recorded in Plat Book 1, Page 165, Public Records of Brevard County, Florida.

AND:

Tract A7: The East 1/2 of the North 1/2 of the South 1/2 of Lot 18 and the North 1/2 of the South 1/2 of Lot 17, less the East 600 feet and the West 200 feet and the North 25 feet, in Section 35, Township 29 South, Range 37 East, FLORIDA INDIAN RIVER LAND COMPANY, according to the map or plat thereof as recorded in Plat Book 1, Page 165, Public Records of Brevard County, Florida.

AND:

Tract 117: The East 230 feet of the South 1/4 of Lot 19, less the South 35 feet and the East 25 feet, in Section 19, Township 29 South, Range 38 East, FLORIDA INDIAN RIVER LAND COMPANY, according to the map or plat thereof as recorded in Plat Book 1, Page 166, Public Records of Brevard County, Florida.

AND:

Tract 159: The East 1/2 of the North 200 feet of the South 400 feet of the North 3/4 of Lot 4, less the East 25 feet, in Section 19, Township 29 South, Range 38 East, FLORIDA INDIAN RIVER LAND COMPANY, according to the map or plat thereof as recorded in Plat Book 1, Page 166, Public Records of Brevard County, Florida.

AND:

Tract 203: The West 1/2 of the North 200 feet of the South 800 feet of the North 3/4 of Lot 4, less the West 25 feet, in Section 19, Township 29 South, Range 38 East, FLORIDA INDIAN RIVER LAND COMPANY, according to the map or plat thereof as recorded in Plat Book 1, Page 166, Public Records of Brevard County, Florida.

AND:

Tract 183: The West 1/2 of the South 3/4 of Lot 13, less the North 800 feet and the West 25 feet, in Section 20, Township 29 South, Range 38 East, FLORIDA INDIAN RIVER LAND COMPANY, according to the map or plat thereof as recorded in Plat Book 1, Page 166, Public Records of Brevard County, Florida.

AND:

Tract 22: The East 1/2 of the South 200 feet of the North 400 feet of the South 3/4 of Lot 32, less the East 35 feet, in Section 30, Township 29 South, Range 38 East, FLORIDA INDIAN RIVER LAND COMPANY, according to the map or plat thereof as recorded in Plat Book 1, Page 166, Public Records of Brevard County, Florida.

AND:

Tract 124: The West 1/2 of the North 3/4 of Lot 21, less the South 800 feet and the West 25 feet, in Section 31, Township 29 South, Range 38 East, FLORIDA INDIAN RIVER LAND COMPANY, according to the map or plat thereof as recorded in Plat Book 1, Page 166, Public Records of Brevard County, Florida.

AND:

Tract 116: The West 1/2 of the South 200 feet of the North 800 feet of the South 3/4 of Lot 27, less the West 25 feet, in Section 32, Township 29 South, Range 38 East, FLORIDA INDIAN RIVER LAND COMPANY, according to the map or plat thereof as recorded in Plat Book 1, Page 166, Public Records of Brevard County, Florida.

AND:

Tract 102: The West 1/2 of the South 3/4 of Lot 13, less the North 800 feet and the West 25 feet, in Section 23, Township 29 South, Range 37 East, FLORIDA INDIAN RIVER LAND COMPANY, according to the map or plat thereof as recorded in Plat Book 1, Page 165, Public Records of Brevard County, Florida.

AND:

Tract 59: The East 1/2 of the South 3/4 of Lot 14, less the North 800 feet and the East 25 feet, in Section 23, Township 29 South, Range 37 East, FLORIDA INDIAN RIVER LAND COMPANY, according to the map or plat thereof as recorded in Plat Book 1, Page 165, Public Records of Brevard County, Florida.

AND:

Tract 353: The East 1/2 of the South 200 feet of the North 800 feet of the South 3/4 of Lot 9, less the East 25 feet, in Section 27, Township 29 South, Range 37 East, FLORIDA INDIAN RIVER LAND COMPANY, according to the map or plat thereof as recorded in Plat Book 1, Page 165, Public Records of Brevard County, Florida.

AND:

Tract 82: The West 1/2 of the South 200 feet of the North 800 feet of the South 3/4 of the West 1/2 of the Northeast 1/4 of the Northeast 1/4, less the West 25 feet, in Section 20, Township 29 South, Range 38 East, Brevard County, Florida.

AND:

Tract 83: The West 1/2 of the South 3/4 of the West 1/2 of the Northeast 1/4 of the Northeast 1/4, less the North 800 feet and the West 25 feet, in Section 20, Township 29 South, Range 38 East, Brevard County, Florida.

AND:

Tract 184: The West 1/2 of the North 3/4 of Lot 4, less the South 800 feet and the West 25 feet, in Section 20, Township 29 South, Range 38 East, FLORIDA INDIAN RIVER LAND COMPANY, according to the map or plat thereof as recorded in Plat Book 1, Page 166, Public Records of Brevard County, Florida.

AND:

Tract 186: The West 1/2 of the North 200 feet of the South 600 feet of the North 3/4 of Lot 4, less the West 25 feet, in Section 20, Township 29 South, Range 38 East, FLORIDA INDIAN RIVER LAND COMPANY, according to the map or plat thereof as recorded in Plat Book 1, Page 166, Public Records of Brevard County, Florida.

AND:

Tract 150: The West 230 feet of the South 1/4 of Lot 3, less the West 25 feet and the South 35 feet, in Section 24, Township 29 South, Range 37 East, FLORIDA INDIAN RIVER LAND

COMPANY, according to the map or plat thereof as recorded in Plat Book 1, Page 165, Public Records of Brevard County, Florida.

AND:

Tract 151: The East 230 feet of the South 1/4 of Lot 4, less the East 25 feet and the South 35 feet, in Section 24, Township 29 South, Range 37 East, FLORIDA INDIAN RIVER LAND COMPANY, according to the map or plat thereof as recorded in Plat Book 1, Page 165, Public Records of Brevard County, Florida.

AND:

Tract 201: The West 230 feet of the South 1/4 of Lot 4, less the West 25 feet and the South 35 feet, in Section 24, Township 29 South, Range 37 East, FLORIDA INDIAN RIVER LAND COMPANY, according to the map or plat thereof as recorded in Plat Book 1, Page 165, Public Records of Brevard County, Florida.

AND:

Tract 202: The East 230 feet of the South 1/4 of Lot 5, less the East 25 feet and the South 35 feet, in Section 24, Township 29 South, Range 37 East, FLORIDA INDIAN RIVER LAND COMPANY, according to the map or plat thereof as recorded in Plat Book 1, Page 165, Public Records of Brevard County, Florida.

AND:

Tract 226: The South 1/4 of Lot 5, less the East 230 feet and the West 230 feet and the South 35 feet, in Section 24, Township 29 South, Range 37 East, FLORIDA INDIAN RIVER LAND COMPANY, according to the map or plat thereof as recorded in Plat Book 1, Page 165, Public Records of Brevard County, Florida.

AND:

Tract 280: The East 230 feet of the South 1/4 of Lot 8, less the South 35 feet and the East 25 feet, in Section 24, Township 29 South, Range 37 East, FLORIDA INDIAN RIVER LAND COMPANY, according to the map or plat thereof as recorded in Plat Book 1, Page 165, Public Records of Brevard County, Florida.

AND:

Tract 161: The East 230 feet of the North 1/4 of Lot 29, less the East 25 feet and the North 35 feet, in Section 25, Township 29 South, Range 37 East, FLORIDA INDIAN RIVER LAND COMPANY, according to the map or plat thereof as recorded in Plat Book 1, Page 165, Public Records of Brevard County, Florida.

AND:

Tract 206: The East 230 feet of the North 1/4 of Lot 28, less the North 35 feet and the East 25 feet, in Section 25, Township 29 South, Range 37 East, FLORIDA INDIAN RIVER LAND COMPANY, according to the map or plat thereof as recorded in Plat Book 1, Page 165, Public Records of Brevard County, Florida.

AND:

Tract 207: The North 1/4 of Lot 28, less the East 230 feet and the West 230 feet and the North 35 feet, in Section 25, Township 29 South, Range 37 East, FLORIDA INDIAN RIVER LAND COMPANY, according to the map or plat thereof as recorded in Plat Book 1, Page 165, Public Records of Brevard County, Florida.

AND:

Tract 359: The East 230 feet of the North 1/4 of Lot 25, less the North 35 feet and the East 25 feet, in Section 25, Township 29 South, Range 37 East, FLORIDA INDIAN RIVER LAND

COMPANY, according to the map or plat thereof as recorded in Plat Book 1, Page 165, Public Records of Brevard County, Florida.

AND:

Tract 376: The West 1/2 of the North 200 feet of the South 3/4 of Lot 9, less the West 35 feet, in Section 25, Township 29 South, Range 37 East, FLORIDA INDIAN RIVER LAND

COMPANY, according to the map or plat thereof as recorded in Plat Book 1, Page 165, Public Records of Brevard County, Florida.

AND:

Tract 377: The West 1/2 of the South 200 feet of the North 400 feet of the South 3/4 of Lot 9, less the West 35 feet, in Section 25, Township 29 South, Range 37 East, FLORIDA INDIAN

RIVER LAND COMPANY, according to the map or plat thereof as recorded in Plat Book 1, Page 165, Public Records of Brevard County, Florida.

AND:

Tract 378: The West 1/2 of the South 200 feet of the North 600 feet of the South 3/4 of Lot 9, less the West 35 feet, in Section 25, Township 29 South, Range 37 East, FLORIDA INDIAN

RIVER LAND COMPANY, according to the map or plat thereof as recorded in Plat Book 1, Page 165, Public Records of Brevard County, Florida.

AND:

Tract 24: The East 230 feet of the North 1/4 of Lot 32, less the East 35 feet and the North 35 feet, in Section 30, Township 29 South, Range 38 East, FLORIDA INDIAN RIVER LAND

COMPANY, according to the map or plat thereof as recorded in Plat Book 1, Page 166, Public Records of Brevard County, Florida.

AND:

Tract A11: The West 1/2 of the South 200 feet of the North 600 feet of the South 3/4 of Lot 26, less the West 25 feet, in Section 23, Township 29 South, Range 37 East, FLORIDA INDIAN

RIVER LAND COMPANY, according to the map or plat thereof as recorded in Plat Book 1, Page 165, Public Records of Brevard County, Florida.

AND:

Tract 1: The East 230 feet of the South 1/4 of Lot 1, less the South 35 feet and the East 35 feet, in Section 24, Township 29 South, Range 37 East, FLORIDA INDIAN RIVER LAND

COMPANY, according to the map or plat thereof as recorded in Plat Book 1, Page 165, Public Records of Brevard County, Florida.

AND:

Tract 49: The South 1/4 of Lot 1, less the East 230 feet and the West 230 feet and the South 35 feet, in Section 24, Township 29 South, Range 37 East, FLORIDA INDIAN RIVER LAND

COMPANY, according to the map or plat thereof as recorded in Plat Book 1, Page 165, Public Records of Brevard County, Florida.

AND:

Tract 109: Blocks 3 and 4, in Lot 20, Melbourne Manor Section F, a subdivision of Lots 18, 19 and 20, in Section 26, Township 29 South, Range 37 East, according to the map or plat thereof as recorded in Plat Book 4, Page 28, Public Records of Brevard County, Florida.

AND:

Tract 11: The East 1/2 of the North 200 feet of the South 3/4 of Lot 16, less the East 35 feet, in Section 27, Township 29 South, Range 37 East, FLORIDA INDIAN RIVER LAND COMPANY,

according to the map or plat thereof as recorded in Plat Book 1, Page 165, Public Records of Brevard County, Florida.

Exhibit "A"

Page 20 of 104

Amendment Number 10 to Lease Number 4263

Revised 05/13

AND:

Tract 12: The East 230 feet of the North 1/4 of Lot 16, less the North 35 feet and the East 35 feet, in Section 27, Township 29 South, Range 37 East, FLORIDA INDIAN RIVER LAND COMPANY, according to the map or plat thereof as recorded in Plat Book 1, Page 165, Public Records of Brevard County, Florida.

AND:

Tract 13: The East 230 feet of the South 1/4 of Lot 17, less the South 35 feet and the East 35 feet, in Section 27, Township 29 South, Range 37 East, FLORIDA INDIAN RIVER LAND COMPANY, according to the map or plat thereof as recorded in Plat Book 1, Page 165, Public Records of Brevard County, Florida.

AND:

Tract 37: The South 1/4 of Lot 17, less the East 230 feet and the West 230 feet and the South 35 feet, in Section 27, Township 29 South, Range 37 East, FLORIDA INDIAN RIVER LAND COMPANY, according to the map or plat thereof as recorded in Plat Book 1, Page 165, Public Records of Brevard County, Florida.

AND:

Tract 40: The North 1/4 of Lot 16, less the East 230 feet and the West 230 feet and the North 35 feet, in Section 27, Township 29 South, Range 37 East, FLORIDA INDIAN RIVER LAND COMPANY, according to the map or plat thereof as recorded in Plat Book 1, Page 165, Public Records of Brevard County, Florida.

AND:

Tract 244: The South 1/4 of Lot 23, less the East 230 feet and the West 230 feet and the South 35 feet, in Section 36, Township 29 South, Range 37 East, FLORIDA INDIAN RIVER LAND COMPANY, according to the map or plat thereof as recorded in Plat Book 1, Page 165, Public Records of Brevard County, Florida.

AND:

Tract 395: The West 230 feet of the South 1/4 of Lot 24, less the West 35 feet and the South 35 feet, in Section 19, Township 29 South, Range 38 East, FLORIDA INDIAN RIVER LAND COMPANY, according to the map or plat thereof as recorded in Plat Book 1, Page 166, Public Records of Brevard County, Florida.

AND:

Tract 396: The West 1/2 of the North 220 feet of the South 1/2 of Lot 9, less the West 35 feet, in Section 19, Township 29 South, Range 38 East, FLORIDA INDIAN RIVER LAND COMPANY, according to the map or plat thereof as recorded in Plat Book 1, Page 166, Public Records of Brevard County, Florida.

AND:

Tract 397: The West 1/2 of the South 220 feet of the North 440 feet of the South 1/2 of Lot 9, less the West 35 feet, in Section 19, Township 29 South, Range 38 East, FLORIDA INDIAN RIVER LAND COMPANY, according to the map or plat thereof as recorded in Plat Book 1, Page 166, Public Records of Brevard County, Florida.

AND:

Tract 398: The West 1/2 of the South 1/2 of Lot 9, less the North 440 feet and the West 35 feet, in Section 19, Township 29 South, Range 38 East, FLORIDA INDIAN RIVER LAND COMPANY, according to the map or plat thereof as recorded in Plat Book 1, Page 166, Public Records of Brevard County, Florida.

AND:

Exhibit "A"

Page 21 of 104

Amendment Number 10 to Lease Number 4263

Revised 05/13

Tract 6: The East 1/2 of the North 3/4 of Lot 1, less the South 800 feet and the East 35 feet, in Section 19, Township 29 South, Range 38 East, FLORIDA INDIAN RIVER LAND COMPANY, according to the map or plat thereof as recorded in Plat Book 1, Page 166, Public Records of Brevard County, Florida.

AND:

Tract 48: The West 1/2 of the North 200 feet of the South 600 feet of the North 3/4 of the East 1/2 of the Southeast 1/4 of the Southeast 1/4, less the West 25 feet, in Section 20, Township 29 South, Range 38 East, Brevard County, Florida.

AND:

Tract 49: The West 1/2 of the North 200 feet of the South 400 feet of the North 3/4 of the East 1/2 of the Southeast 1/4 of the Southeast 1/4, less the West 25 feet, in Section 20, Township 29 South, Range 38 East, Brevard County, Florida.

AND:

Tract 50: The West 1/2 of the South 200 feet of the North 3/4 of the East 1/2 of the Southeast 1/4 of the Southeast 1/4, less the West 25 feet, in Section 20, Township 29 South, Range 38 East, Brevard County, Florida.

AND:

Tract 51: The South 1/4 of the East 1/2 of the Southeast 1/4 of the Southeast 1/4, less the East 230 feet and the West 230 feet and the South 35 feet, in Section 20, Township 29 South, Range 38 East, Brevard County, Florida.

AND:

Tract 172: The West 1/2 of the South 200 feet of the North 400 feet of the South 3/4 of Lot 26, less the West 25 feet, in Section 31, Township 29 South, Range 38 East, FLORIDA INDIAN RIVER LAND COMPANY, according to the map or plat thereof as recorded in Plat Book 1, Page 166, Public Records of Brevard County, Florida.

AND:

Tract 173: The West 1/2 of the South 200 feet of the North 600 feet of the South 3/4 of Lot 26, less the West 25 feet, in Section 31, Township 29 South, Range 38 East, FLORIDA INDIAN RIVER LAND COMPANY, according to the map or plat thereof as recorded in Plat Book 1, Page 166, Public Records of Brevard County, Florida.

AND:

Tract 175: The West 1/2 of the South 3/4 of Lot 26, less the West 25 feet and the North 800 feet, in Section 31, Township 29 South, Range 38 East, FLORIDA INDIAN RIVER LAND COMPANY, according to the map or plat thereof as recorded in Plat Book 1, Page 166, Public Records of Brevard County, Florida.

AND:

Tract 176: The West 1/2 of the North 3/4 of Lot 23, less the West 25 feet and the South 800 feet, in Section 31, Township 29 South, Range 38 East, FLORIDA INDIAN RIVER LAND COMPANY, according to the map or plat thereof as recorded in Plat Book 1, Page 166, Public Records of Brevard County, Florida.

AND:

Tract 177: The West 1/2 of the North 200 feet of the South 800 feet of the North 3/4 of Lot 23, less the West 25 feet, in Section 31, Township 29 South, Range 38 East, FLORIDA INDIAN RIVER LAND COMPANY, according to the map or plat thereof as recorded in Plat Book 1, Page 166, Public Records of Brevard County, Florida.

AND:

Exhibit "A"

Page 22 of 104

Amendment Number 10 to Lease Number 4263

Revised 05/13

Tract 190: The East 1/2 of the South 200 feet of the North 800 feet of the South 3/4 of Lot 25, less the East 25 feet, in Section 31, Township 29 South, Range 38 East, FLORIDA INDIAN RIVER LAND COMPANY, according to the map or plat thereof as recorded in Plat Book 1, Page 166, Public Records of Brevard County, Florida.

AND:

Tract 191: The East 1/2 of the South 200 feet of the North 600 feet of the South 3/4 of Lot 25, less the East 25 feet, in Section 31, Township 29 South, Range 38 East, FLORIDA INDIAN RIVER LAND COMPANY, according to the map or plat thereof as recorded in Plat Book 1, Page 166, Public Records of Brevard County, Florida.

AND:

Tract 192: The East 1/2 of the South 200 feet of the North 400 feet of the South 3/4 of Lot 25, less the East 25 feet, in Section 31, Township 29 South, Range 38 East, FLORIDA INDIAN RIVER LAND COMPANY, according to the map or plat thereof as recorded in Plat Book 1, Page 166, Public Records of Brevard County, Florida.

AND:

Tract A105: The West 250 feet of the East 500 feet of the South 1/4 of Lot 28, less the North 25 feet, in Section 35, Township 29 South, Range 37 East, FLORIDA INDIAN RIVER LAND COMPANY, according to the map or plat thereof as recorded in Plat Book 1, Page 165, Public Records of Brevard County, Florida.

AND:

Tract A108: The West 220 feet of the East 440 feet of the North 1/4 of Lot 21, less the South 25 feet, in Section 35, Township 29 South, Range 37 East, FLORIDA INDIAN RIVER LAND COMPANY, according to the map or plat thereof as recorded in Plat Book 1, Page 165, Public Records of Brevard County, Florida.

AND:

Tract 15: The West 1/2 of the North 200 feet of the South 3/4 of Lot 32, less the West 25 feet, in Section 36, Township 29 South, Range 37 East, FLORIDA INDIAN RIVER LAND COMPANY, according to the map or plat thereof as recorded in Plat Book 1, Page 165, Public Records of Brevard County, Florida.

AND:

Tract 193: The East 1/2 of the North 200 feet of the South 3/4 of Lot 25, less the East 25 feet, in Section 31, Township 29 South, Range 38 East, FLORIDA INDIAN RIVER LAND COMPANY, according to the map or plat thereof as recorded in Plat Book 1, Page 166, Public Records of Brevard County, Florida.

AND:

Tract 9: The West 1/2 of the North 200 feet of the South 1/2 of Lot 32 and that part of the North 200 feet of the South 1/2 of Lot 31 lying East of I-95 right of way, less the Westerly 50 feet, in Section 22, Township 29 South, Range 37 East, FLORIDA INDIAN RIVER LAND COMPANY, according to the map or plat thereof as recorded in Plat Book 1, Page 165, Public Records of Brevard County, Florida.

AND:

Tract 20: That part of the South 3/4 of Lot 17 lying East of I-95 right of way, less the North 400 feet and the South 400 feet and the East 35 feet, in Section 22, Township 29 South, Range 37 East, FLORIDA INDIAN RIVER LAND COMPANY, according to the map or plat thereof as recorded in Plat Book 1, Page 165, Public Records of Brevard County, Florida.

AND:

Exhibit "A"

Page 23 of 104

Amendment Number 10 to Lease Number 4263

Revised 05/13

Tract 95: The West 230 feet of the South 1/4 of Lot 20, less the South 35 feet and the West 25 feet, in Section 23, Township 29 South, Range 37 East, FLORIDA INDIAN RIVER LAND COMPANY, according to the map or plat thereof as recorded in Plat Book 1, Page 165, Public Records of Brevard County, Florida.

AND:

Tract 184: The West 1/2 of the South 200 feet of the North 800 feet of the South 3/4 of Lot 27, less the West 25 feet, in Section 23, Township 29 South, Range 37 East, FLORIDA INDIAN RIVER LAND COMPANY, according to the map or plat thereof as recorded in Plat Book 1, Page 165, Public Records of Brevard County, Florida.

AND:

Tract 116: The East 1/2 of the South 200 feet of the North 3/4 of Lot 21, less the East 25 feet, in Section 23, Township 29 South, Range 37 East, FLORIDA INDIAN RIVER LAND COMPANY, according to the map or plat thereof as recorded in Plat Book 1, Page 165, Public Records of Brevard County, Florida.

AND:

Tract 137: The West 1/2 of the North 200 feet of the South 400 feet of the North 3/4 of Lot 21, less the West 25 feet, in Section 23, Township 29 South, Range 37 East, FLORIDA INDIAN RIVER LAND COMPANY, according to the map or plat thereof as recorded in Plat Book 1, Page 165, Public Records of Brevard County, Florida.

AND:

Tract 139: The South 1/4 of Lot 21, less the East 230 feet and the West 230 feet and the South 35 feet, in Section 23, Township 29 South, Range 37 East, FLORIDA INDIAN RIVER LAND COMPANY, according to the map or plat thereof as recorded in Plat Book 1, Page 165, Public Records of Brevard County, Florida.

AND:

Tract 167: The East 230 feet of the South 1/4 of Lot 22, less the East 25 feet and the South 35 feet, in Section 23, Township 29 South, Range 37 East, FLORIDA INDIAN RIVER LAND COMPANY, according to the map or plat thereof as recorded in Plat Book 1, Page 165, Public Records of Brevard County, Florida.

AND:

Tract 168: The East 1/2 of the South 200 feet of the North 3/4 of Lot 22, less the East 25 feet, in Section 23, Township 29 South, Range 37 East, FLORIDA INDIAN RIVER LAND COMPANY, according to the map or plat thereof as recorded in Plat Book 1, Page 165, Public Records of Brevard County, Florida.

AND:

Tract 171: The East 1/2 of the North 200 feet of the South 800 feet of the North 3/4 of Lot 22, less the East 25 feet, in Section 23, Township 29 South, Range 37 East, FLORIDA INDIAN RIVER LAND COMPANY, according to the map or plat thereof as recorded in Plat Book 1, Page 165, Public Records of Brevard County, Florida.

AND:

Tract 188: The West 1/2 of the North 200 feet of the South 600 feet of the North 3/4 of Lot 22, less the West 25 feet, in Section 23, Township 29 South, Range 37 East, FLORIDA INDIAN RIVER LAND COMPANY, according to the map or plat thereof as recorded in Plat Book 1, Page 165, Public Records of Brevard County, Florida.

AND:

Tract 223: The West 1/2 of the South 200 feet of the North 3/4 of Lot 23, less the West 25 feet, in Section 23, Township 29 South, Range 37 East, FLORIDA INDIAN RIVER LAND COMPANY, according to the map or plat thereof as recorded in Plat Book 1, Page 165, Public Records of Brevard County, Florida.

AND:

Tract 242: The East 1/2 of the North 200 feet of the South 600 feet of the North 3/4 of Lot 24, less the East 25 feet, in Section 23, Township 29 South, Range 37 East, FLORIDA INDIAN RIVER LAND COMPANY, according to the map or plat thereof as recorded in Plat Book 1, Page 165, Public Records of Brevard County, Florida.

AND:

Tract A24: The West 1/2 of the South 200 feet of the North 600 feet of the South 3/4 of Lot 25, less the West 35 feet, in Section 23, Township 29 South, Range 37 East, FLORIDA INDIAN RIVER LAND COMPANY, according to the map or plat thereof as recorded in Plat Book 1, Page 165, Public Records of Brevard County, Florida.

AND:

Tract 114: The East 230 feet of the North 1/4 of Lot 12, less the North 35 feet and the East 25 feet, in Section 23, Township 29 South, Range 37 East, FLORIDA INDIAN RIVER LAND COMPANY, according to the map or plat thereof as recorded in Plat Book 1, Page 165, Public Records of Brevard County, Florida.

AND:

Tract 158: The East 1/2 of the North 200 feet of the South 600 feet of the North 3/4 of Lot 6, less the East 25 feet, in Section 23, Township 29 South, Range 37 East, FLORIDA INDIAN RIVER LAND COMPANY, according to the map or plat thereof as recorded in Plat Book 1, Page 165, Public Records of Brevard County, Florida.

AND:

Tract 113: The East 1/2 of the North 200 feet of the South 3/4 of Lot 12, less the East 25 feet, in Section 23, Township 29 South, Range 37 East, FLORIDA INDIAN RIVER LAND COMPANY, according to the map or plat thereof as recorded in Plat Book 1, Page 165, Public Records of Brevard County, Florida.

AND:

Tract 109: The East 1/2 of the South 3/4 of Lot 12, less the North 800 feet and the East 25 feet, in Section 23, Township 29 South, Range 37 East, FLORIDA INDIAN RIVER LAND COMPANY, according to the map or plat thereof as recorded in Plat Book 1, Page 165, Public Records of Brevard County, Florida.

AND:

Tract 141: The West 230 feet of the North 1/4 of Lot 12, less the North 35 feet and the West 25 feet, in Section 23, Township 29 South, Range 37 East, FLORIDA INDIAN RIVER LAND COMPANY, according to the map or plat thereof as recorded in Plat Book 1, Page 165, Public Records of Brevard County, Florida.

AND:

Tract 149: The West 1/2 of the North 200 feet of the South 800 feet of the North 3/4 of Lot 5, less the West 25 feet, in Section 23, Township 29 South, Range 37 East, FLORIDA INDIAN RIVER LAND COMPANY, according to the map or plat thereof as recorded in Plat Book 1, Page 165, Public Records of Brevard County, Florida.

AND:

Tract 197: The West 1/2 of the South 200 feet of the North 600 feet of the South 3/4 of Lot 11, less the West 25 feet, in Section 23, Township 29 South, Range 37 East, FLORIDA INDIAN RIVER LAND COMPANY, according to the map or plat thereof as recorded in Plat Book 1, Page 165, Public Records of Brevard County, Florida.

AND:

Tract 70: The West 1/2 of the South 200 feet of the North 800 feet of the South 3/4 of Lot 14, less the West 25 feet, in Section 23, Township 29 South, Range 37 East, FLORIDA INDIAN RIVER LAND COMPANY, according to the map or plat thereof as recorded in Plat Book 1, Page 165, Public Records of Brevard County, Florida.

AND:

Tract 74: The East 1/2 of the South 200 feet of the North 600 feet of the South 3/4 of Lot 13, less the East 25 feet, in Section 23, Township 29 South, Range 37 East, FLORIDA INDIAN RIVER LAND COMPANY, according to the map or plat thereof as recorded in Plat Book 1, Page 165, Public Records of Brevard County, Florida.

AND:

Tract 75: The East 1/2 of the South 200 feet of the North 400 feet of the South 3/4 of Lot 13, less the East 25 feet, in Section 23, Township 29 South, Range 37 East, FLORIDA INDIAN RIVER LAND COMPANY, according to the map or plat thereof as recorded in Plat Book 1, Page 165, Public Records of Brevard County, Florida.

AND:

Tract 32: The West 1/2 of the North 200 feet of the South 600 feet of the North 3/4 of Lot 17, less the West 25 feet, in Section 24, Township 29 South, Range 37 East, FLORIDA INDIAN RIVER LAND COMPANY, according to the map or plat thereof as recorded in Plat Book 1, Page 165, Public Records of Brevard County, Florida.

AND:

Tract 34: The West 1/2 of the South 200 feet of the North 3/4 of Lot 17, less the West 25 feet, in Section 24, Township 29 South, Range 37 East, FLORIDA INDIAN RIVER LAND COMPANY, according to the map or plat thereof as recorded in Plat Book 1, Page 165, Public Records of Brevard County, Florida.

AND:

Tract 64: The East 1/2 of the South 200 feet of the North 3/4 of Lot 18, less the East 25 feet, in Section 24, Township 29 South, Range 37 East, FLORIDA INDIAN RIVER LAND COMPANY, according to the map or plat thereof as recorded in Plat Book 1, Page 165, Public Records of Brevard County, Florida.

AND:

Tract 133: The West 1/2 of the North 200 feet of the South 400 feet of the North 3/4 of Lot 19, less the West 25 feet, in Section 24, Township 29 South, Range 37 East, FLORIDA INDIAN RIVER LAND COMPANY, according to the map or plat thereof as recorded in Plat Book 1, Page 165, Public Records of Brevard County, Florida.

AND:

Tract 136: The West 230 feet of the South 1/4 of Lot 19, less the West 25 feet and the South 35 feet, in Section 24, Township 29 South, Range 37 East, FLORIDA INDIAN RIVER LAND COMPANY, according to the map or plat thereof as recorded in Plat Book 1, Page 165, Public Records of Brevard County, Florida.

AND:

Tract 185: The West 1/2 of the South 200 feet of the North 3/4 of Lot 20, less the West 25 feet, in Section 24, Township 29 South, Range 37 East, FLORIDA INDIAN RIVER LAND COMPANY, according to the map or plat thereof as recorded in Plat Book 1, Page 165, Public Records of Brevard County, Florida.

AND:

Tract 230: The East 1/2 of the North 200 feet of the South 400 feet of the North 3/4 of Lot 6, less the East 25 feet, in Section 24, Township 29 South, Range 37 East, FLORIDA INDIAN RIVER LAND COMPANY, according to the map or plat thereof as recorded in Plat Book 1, Page 165, Public Records of Brevard County, Florida.

AND:

Tract 204: The East 1/2 of the North 200 feet of the South 400 feet of the North 3/4 of Lot 5, less the East 25 feet, in Section 24, Township 29 South, Range 37 East, FLORIDA INDIAN RIVER LAND COMPANY, according to the map or plat thereof as recorded in Plat Book 1, Page 165, Public Records of Brevard County, Florida.

AND:

Tract 259: The East 1/2 of the North 3/4 of Lot 7, less the South 800 feet and the East 25 feet, in Section 24, Township 29 South, Range 37 East, FLORIDA INDIAN RIVER LAND COMPANY, according to the map or plat thereof as recorded in Plat Book 1, Page 165, Public Records of Brevard County, Florida.

AND:

Tract 208: The East 1/2 of the South 3/4 of Lot 12, less the North 800 feet and the East 25 feet, in Section 24, Township 29 South, Range 37 East, FLORIDA INDIAN RIVER LAND COMPANY, according to the map or plat thereof as recorded in Plat Book 1, Page 165, Public Records of Brevard County, Florida.

AND:

Tract 210: The East 1/2 of the South 200 feet of the North 600 feet of the South 3/4 of Lot 12, less the East 25 feet, in Section 24, Township 29 South, Range 37 East, FLORIDA INDIAN RIVER LAND COMPANY, according to the map or plat thereof as recorded in Plat Book 1, Page 165, Public Records of Brevard County, Florida.

AND:

Tract 262: The East 1/2 of the South 200 feet of the North 600 feet of the South 3/4 of Lot 10, less the East 25 feet, in Section 24, Township 29 South, Range 37 East, FLORIDA INDIAN RIVER LAND COMPANY, according to the map or plat thereof as recorded in Plat Book 1, Page 165, Public Records of Brevard County, Florida.

AND:

Tract 263: The East 1/2 of the South 200 feet of the North 400 feet of the South 3/4 of Lot 10, less the East 25 feet, in Section 24, Township 29 South, Range 37 East, FLORIDA INDIAN RIVER LAND COMPANY, according to the map or plat thereof as recorded in Plat Book 1, Page 165, Public Records of Brevard County, Florida.

AND:

Tract 272: The West 1/2 of the South 3/4 of Lot 10, less the North 800 feet and the West 25 feet, in Section 24, Township 29 South, Range 37 East, FLORIDA INDIAN RIVER LAND COMPANY, according to the map or plat thereof as recorded in Plat Book 1, Page 165, Public Records of Brevard County, Florida.

AND:

Tract 273G: The West 1/2 of the North 3/4 of Lot 7, less the South 800 feet and the West 25 feet, in Section 24, Township 29 South, Range 37 East, FLORIDA INDIAN RIVER LAND COMPANY, according to the map or plat thereof as recorded in Plat Book 1, Page 165, Public Records of Brevard County, Florida.

AND:

Tract 11: The East 1/2 of the North 200 feet of the South 3/4 of Lot 16, less the East 35 feet, in Section 24, Township 29 South, Range 37 East, FLORIDA INDIAN RIVER LAND COMPANY, according to the map or plat thereof as recorded in Plat Book 1, Page 165, Public Records of Brevard County, Florida.

AND:

Tract 139: The West 1/2 of the North 200 feet of the South 3/4 of Lot 14, less the West 25 feet, in Section 24, Township 29 South, Range 37 East, FLORIDA INDIAN RIVER LAND COMPANY, according to the map or plat thereof as recorded in Plat Book 1, Page 165, Public Records of Brevard County, Florida.

AND:

Tract 6: The East 1/2 of the North 3/4 of Lot 1, less the South 800 feet and the East 35 feet, in Section 24, Township 29 South, Range 37 East, FLORIDA INDIAN RIVER LAND COMPANY, according to the map or plat thereof as recorded in Plat Book 1, Page 165, Public Records of Brevard County, Florida.

AND:

Tract 8: The East 1/2 of the South 200 feet of the North 800 feet of the South 3/4 of Lot 16, less the East 35 feet, in Section 24, Township 29 South, Range 37 East, FLORIDA INDIAN RIVER LAND COMPANY, according to the map or plat thereof as recorded in Plat Book 1, Page 165, Public Records of Brevard County, Florida.

AND:

Tract 41: The West 1/2 of the South 200 feet of the North 600 feet of the South 3/4 of Lot 16, less the West 25 feet, in Section 24, Township 29 South, Range 37 East, FLORIDA INDIAN RIVER LAND COMPANY, according to the map or plat thereof as recorded in Plat Book 1, Page 165, Public Records of Brevard County, Florida.

AND:

Tract 45: The West 1/2 of the North 200 feet of the South 800 feet of the North 3/4 of Lot 1, less the West 25 feet, in Section 24, Township 29 South, Range 37 East, FLORIDA INDIAN RIVER LAND COMPANY, according to the map or plat thereof as recorded in Plat Book 1, Page 165, Public Records of Brevard County, Florida.

AND:

Tract 55: The East 1/2 of the North 200 feet of the South 800 feet of the North 3/4 of Lot 2, less the East 25 feet, in Section 24, Township 29 South, Range 37 East, FLORIDA INDIAN RIVER LAND COMPANY, according to the map or plat thereof as recorded in Plat Book 1, Page 165, Public Records of Brevard County, Florida.

AND:

Tract 59: The East 1/2 of the South 200 feet of the North 600 feet of the South 3/4 of Lot 15, less the East 25 feet, in Section 24, Township 29 South, Range 37 East, FLORIDA INDIAN RIVER LAND COMPANY, according to the map or plat thereof as recorded in Plat Book 1, Page 165, Public Records of Brevard County, Florida.

AND:

Tract 87: The West 230 feet of the North 1/4 of Lot 15, less the West 25 feet and the North 35 feet, in Section 24, Township 29 South, Range 37 East, FLORIDA INDIAN RIVER LAND COMPANY, according to the map or plat thereof as recorded in Plat Book 1, Page 165, Public Records of Brevard County, Florida.

AND:

Tract 90: The West 1/2 of the South 200 feet of the North 400 feet of the South 3/4 of Lot 15, less the West 25 feet, in Section 24, Township 29 South, Range 37 East, FLORIDA INDIAN RIVER LAND COMPANY, according to the map or plat thereof as recorded in Plat Book 1, Page 165, Public Records of Brevard County, Florida.

AND:

Tract 94: The West 1/2 of the North 3/4 of Lot 2, less the South 800 feet and the West 25 feet, in Section 24, Township 29 South, Range 37 East, FLORIDA INDIAN RIVER LAND COMPANY, according to the map or plat thereof as recorded in Plat Book 1, Page 165, Public Records of Brevard County, Florida.

AND:

Tract 97: The West 1/2 of the North 200 feet of the South 400 feet of the North 3/4 of Lot 2, less the West 25 feet, in Section 24, Township 29 South, Range 37 East, FLORIDA INDIAN RIVER LAND COMPANY, according to the map or plat thereof as recorded in Plat Book 1, Page 165, Public Records of Brevard County, Florida.

AND:

Tract 101: The East 230 feet of the South 1/4 of Lot 3, less the East 25 feet and the South 35 feet, in Section 24, Township 29 South, Range 37 East, FLORIDA INDIAN RIVER LAND COMPANY, according to the map or plat thereof as recorded in Plat Book 1, Page 165, Public Records of Brevard County, Florida.

AND:

Tract 145: The West 1/2 of the North 200 feet of the South 800 feet of the North 3/4 of Lot 3, less the West 25 feet, in Section 24, Township 29 South, Range 37 East, FLORIDA INDIAN RIVER LAND COMPANY, according to the map or plat thereof as recorded in Plat Book 1, Page 165, Public Records of Brevard County, Florida.

AND:

Tract 152: The East 1/2 of the South 200 feet of the North 3/4 of Lot 4, less the East 25 feet, in Section 24, Township 29 South, Range 37 East, FLORIDA INDIAN RIVER LAND COMPANY, according to the map or plat thereof as recorded in Plat Book 1, Page 165, Public Records of Brevard County, Florida.

AND:

Tract 156: The East 1/2 of the North 3/4 of Lot 4, less the South 800 feet and the East 25 feet, in Section 24, Township 29 South, Range 37 East, FLORIDA INDIAN RIVER LAND COMPANY, according to the map or plat thereof as recorded in Plat Book 1, Page 165, Public Records of Brevard County, Florida.

AND:

Tract 159: The East 1/2 of the South 200 feet of the North 600 feet of the South 3/4 of Lot 13, less the East 25 feet, in Section 24, Township 29 South, Range 37 East, FLORIDA INDIAN RIVER LAND COMPANY, according to the map or plat thereof as recorded in Plat Book 1, Page 165, Public Records of Brevard County, Florida.

AND:

Tract 15: The East 1/2 of the North 200 feet of the South 400 feet of the North 3/4 of Lot 17, less the East 35 feet, in Section 25, Township 29 South, Range 37 East, FLORIDA INDIAN RIVER LAND COMPANY, according to the map or plat thereof as recorded in Plat Book 1, Page 165, Public Records of Brevard County, Florida.

AND:

Tract 17: The East 1/2 of the North 200 feet of the South 800 feet of the North 3/4 of Lot 17, less the East 35 feet, in Section 25, Township 29 South, Range 37 East, FLORIDA INDIAN RIVER LAND COMPANY, according to the map or plat thereof as recorded in Plat Book 1, Page 165, Public Records of Brevard County, Florida.

AND:

Tract 20: The East 1/2 of the South 200 feet of the North 800 feet of the South 3/4 of Lot 32, less the East 35 feet, in Section 25, Township 29 South, Range 37 East, FLORIDA INDIAN RIVER LAND COMPANY, according to the map or plat thereof as recorded in Plat Book 1, Page 165, Public Records of Brevard County, Florida.

AND:

Tract 27: The West 1/2 of the North 200 feet of the South 3/4 of Lot 32, less the West 25 feet, in Section 25, Township 29 South, Range 37 East, FLORIDA INDIAN RIVER LAND COMPANY, according to the map or plat thereof as recorded in Plat Book 1, Page 165, Public Records of Brevard County, Florida.

AND:

Tract 30: The West 1/2 of the South 200 feet of the North 800 feet of the South 3/4 of Lot 32, less the West 25 feet, in Section 25, Township 29 South, Range 37 East, FLORIDA INDIAN RIVER LAND COMPANY, according to the map or plat thereof as recorded in Plat Book 1, Page 165, Public Records of Brevard County, Florida.

AND:

Tract 34: The West 1/2 of the North 200 feet of the South 600 feet of the North 3/4 of Lot 17, less the West 25 feet, in Section 25, Township 29 South, Range 37 East, FLORIDA INDIAN RIVER LAND COMPANY, according to the map or plat thereof as recorded in Plat Book 1, Page 165, Public Records of Brevard County, Florida.

AND:

Tract 36: The West 1/2 of the South 200 feet of the North 3/4 of Lot 17, less the West 25 feet, in Section 25, Township 29 South, Range 37 East, FLORIDA INDIAN RIVER LAND COMPANY, according to the map or plat thereof as recorded in Plat Book 1, Page 165, Public Records of Brevard County, Florida.

AND:

Tract 38: The West 230 feet of the South 1/4 of Lot 17, less the West 25 feet and the South 35 feet, in Section 25, Township 29 South, Range 37 East, FLORIDA INDIAN RIVER LAND COMPANY, according to the map or plat thereof as recorded in Plat Book 1, Page 165, Public Records of Brevard County, Florida.

AND:

Tract 72: The East 1/2 of the South 200 feet of the North 800 feet of the South 3/4 of Lot 31, less the East 25 feet, in Section 25, Township 29 South, Range 37 East, FLORIDA INDIAN RIVER LAND COMPANY, according to the map or plat thereof as recorded in Plat Book 1, Page 165, Public Records of Brevard County, Florida.

AND:

Tract 76: The East 230 feet of the North 1/4 of Lot 31, less the East 25 feet and the North 35 feet, in Section 25, Township 29 South, Range 37 East, FLORIDA INDIAN RIVER LAND COMPANY, according to the map or plat thereof as recorded in Plat Book 1, Page 165, Public Records of Brevard County, Florida.

AND:

Tract 81: The West 1/2 of the South 200 feet of the North 600 feet of the South 3/4 of Lot 31, less the West 25 feet, in Section 25, Township 29 South, Range 37 East, FLORIDA INDIAN RIVER LAND COMPANY, according to the map or plat thereof as recorded in Plat Book 1, Page 165, Public Records of Brevard County, Florida.

AND:

Tract 112: The East 1/2 of the South 200 feet of the North 3/4 of Lot 19, less the East 25 feet, in Section 25, Township 29 South, Range 37 East, FLORIDA INDIAN RIVER LAND COMPANY, according to the map or plat thereof as recorded in Plat Book 1, Page 165, Public Records of Brevard County, Florida.

AND:

Tract 125: The West 1/2 of the North 200 feet of the South 3/4 of Lot 30, less the West 25 feet, in Section 25, Township 29 South, Range 37 East, FLORIDA INDIAN RIVER LAND COMPANY, according to the map or plat thereof as recorded in Plat Book 1, Page 165, Public Records of Brevard County, Florida.

AND:

Tract 128: The West 1/2 of the South 200 feet of the North 800 feet of the South 3/4 of Lot 30, less the West 25 feet, in Section 25, Township 29 South, Range 37 East, FLORIDA INDIAN RIVER LAND COMPANY, according to the map or plat thereof as recorded in Plat Book 1, Page 165, Public Records of Brevard County, Florida.

AND:

Tract 151: The East 1/2 of the South 200 feet of the North 3/4 of Lot 20, less the East 25 feet, in Section 25, Township 29 South, Range 37 East, FLORIDA INDIAN RIVER LAND COMPANY, according to the map or plat thereof as recorded in Plat Book 1, Page 165, Public Records of Brevard County, Florida.

AND:

Tract 155: The East 1/2 of the North 3/4 of Lot 20, less the South 800 feet and the East 25 feet, in Section 25, Township 29 South, Range 37 East, FLORIDA INDIAN RIVER LAND COMPANY, according to the map or plat thereof as recorded in Plat Book 1, Page 165, Public Records of Brevard County, Florida.

AND:

Tract 156: The East 1/2 of the South 3/4 of Lot 29, less the North 800 feet and the East 25 feet, in Section 25, Township 29 South, Range 37 East, FLORIDA INDIAN RIVER LAND COMPANY, according to the map or plat thereof as recorded in Plat Book 1, Page 165, Public Records of Brevard County, Florida.

AND:

Tract 158: The East 1/2 of the South 200 feet of the North 600 feet of the South 3/4 of Lot 29, less the East 25 feet, in Section 25, Township 29 South, Range 37 East, FLORIDA INDIAN RIVER LAND COMPANY, according to the map or plat thereof as recorded in Plat Book 1, Page 165, Public Records of Brevard County, Florida.

AND:

Tract 159: The East 1/2 of the South 200 feet of the North 400 feet of the South 3/4 of Lot 29, less the East 25 feet, in Section 25, Township 29 South, Range 37 East, FLORIDA INDIAN RIVER LAND COMPANY, according to the map or plat thereof as recorded in Plat Book 1, Page 165, Public Records of Brevard County, Florida.

AND:

Tract 170: The West 1/2 of the North 200 feet of the South 800 feet of the North 3/4 of Lot 20, less the West 25 feet, in Section 25, Township 29 South, Range 37 East, FLORIDA INDIAN RIVER LAND COMPANY, according to the map or plat thereof as recorded in Plat Book 1, Page 165, Public Records of Brevard County, Florida.

AND:

Tract 171: The West 1/2 of the North 200 feet of the South 600 feet of the North 3/4 of Lot 20, less the West 25 feet, in Section 25, Township 29 South, Range 37 East, FLORIDA INDIAN RIVER LAND COMPANY, according to the map or plat thereof as recorded in Plat Book 1, Page 165, Public Records of Brevard County, Florida.

AND:

Tract 172: The West 1/2 of the North 200 feet of the South 400 feet of the North 3/4 of Lot 20, less the West 25 feet, in Section 25, Township 29 South, Range 37 East, FLORIDA INDIAN RIVER LAND COMPANY, according to the map or plat thereof as recorded in Plat Book 1, Page 165, Public Records of Brevard County, Florida.

AND:

Tract 173: The West 1/2 of the South 200 feet of the North 3/4 of Lot 20, less the West 25 feet, in Section 25, Township 29 South, Range 37 East, FLORIDA INDIAN RIVER LAND COMPANY, according to the map or plat thereof as recorded in Plat Book 1, Page 165, Public Records of Brevard County, Florida.

AND:

Tract 174: The South 1/4 of Lot 20, less the East 230 feet and the West 230 feet and the South 35 feet, in Section 25, Township 29 South, Range 37 East, FLORIDA INDIAN RIVER LAND COMPANY, according to the map or plat thereof as recorded in Plat Book 1, Page 165, Public Records of Brevard County, Florida.

AND:

Tract 175: The West 230 feet of the South 1/4 of Lot 20, less the West 25 feet and the South 35 feet, in Section 25, Township 29 South, Range 37 East, FLORIDA INDIAN RIVER LAND COMPANY, according to the map or plat thereof as recorded in Plat Book 1, Page 165, Public Records of Brevard County, Florida.

AND:

Tract 256: The East 1/2 of the North 200 feet of the South 3/4 of Lot 27, less the East 25 feet, in Section 25, Township 29 South, Range 37 East, FLORIDA INDIAN RIVER LAND COMPANY, according to the map or plat thereof as recorded in Plat Book 1, Page 165, Public Records of Brevard County, Florida.

AND:

Tract 196: The East 1/2 of the South 200 feet of the North 3/4 of Lot 21, less the East 25 feet, in Section 25, Township 29 South, Range 37 East, FLORIDA INDIAN RIVER LAND COMPANY, according to the map or plat thereof as recorded in Plat Book 1, Page 165, Public Records of Brevard County, Florida.

AND:

Tract 197: The East 1/2 of the North 200 feet of the South 400 feet of the North 3/4 of Lot 21, less the East 25 feet, in Section 25, Township 29 South, Range 37 East, FLORIDA INDIAN RIVER LAND COMPANY, according to the map or plat thereof as recorded in Plat Book 1, Page 165, Public Records of Brevard County, Florida.

AND:

Tract 198: The East 1/2 of the North 200 feet of the South 600 feet of the North 3/4 of Lot 21, less the East 25 feet, in Section 25, Township 29 South, Range 37 East, FLORIDA INDIAN RIVER LAND COMPANY, according to the map or plat thereof as recorded in Plat Book 1, Page 165, Public Records of Brevard County, Florida.

AND:

Tract 200: The East 1/2 of the North 3/4 of Lot 21, less the South 800 feet and the East 25 feet, in Section 25, Township 29 South, Range 37 East, FLORIDA INDIAN RIVER LAND COMPANY, according to the map or plat thereof as recorded in Plat Book 1, Page 165, Public Records of Brevard County, Florida.

AND:

Tract 201: The East 1/2 of the South 3/4 of Lot 28, less the North 800 feet and the East 25 feet, in Section 25, Township 29 South, Range 37 East, FLORIDA INDIAN RIVER LAND COMPANY, according to the map or plat thereof as recorded in Plat Book 1, Page 165, Public Records of Brevard County, Florida.

AND:

Tract 209: The West 1/2 of the North 200 feet of the South 3/4 of Lot 28, less the West 25 feet, in Section 25, Township 29 South, Range 37 East, FLORIDA INDIAN RIVER LAND COMPANY, according to the map or plat thereof as recorded in Plat Book 1, Page 165, Public Records of Brevard County, Florida.

AND:

Tract 215: The West 1/2 of the North 200 feet of the South 800 feet of the North 3/4 of Lot 21, less the West 25 feet, in Section 25, Township 29 South, Range 37 East, FLORIDA INDIAN RIVER LAND COMPANY, according to the map or plat thereof as recorded in Plat Book 1, Page 165, Public Records of Brevard County, Florida.

AND:

Tract 217: The West 1/2 of the North 200 feet of the South 400 feet of the North 3/4 of Lot 21, less the West 25 feet, in Section 25, Township 29 South, Range 37 East, FLORIDA INDIAN RIVER LAND COMPANY, according to the map or plat thereof as recorded in Plat Book 1, Page 165, Public Records of Brevard County, Florida.

AND:

Tract 249: The East 1/2 of the North 200 feet of the South 600 feet of the North 3/4 of Lot 22, less the East 25 feet, in Section 25, Township 29 South, Range 37 East, FLORIDA INDIAN RIVER LAND COMPANY, according to the map or plat thereof as recorded in Plat Book 1, Page 165, Public Records of Brevard County, Florida.

AND:

Tract 250: The East 1/2 of the North 200 feet of the South 800 feet of the North 3/4 of Lot 22, less the East 25 feet, in Section 25, Township 29 South, Range 37 East, FLORIDA INDIAN RIVER LAND COMPANY, according to the map or plat thereof as recorded in Plat Book 1, Page 165, Public Records of Brevard County, Florida.

AND:

Tract 251: The East 1/2 of the North 3/4 of Lot 22, less the South 800 feet and the East 25 feet, in Section 25, Township 29 South, Range 37 East, FLORIDA INDIAN RIVER LAND COMPANY, according to the map or plat thereof as recorded in Plat Book 1, Page 165, Public Records of Brevard County, Florida.

AND:

Tract 268G: The West 1/2 of the South 200 feet of the North 3/4 of Lot 22, less the West 25 feet, in Section 25, Township 29 South, Range 37 East, FLORIDA INDIAN RIVER LAND COMPANY, according to the map or plat thereof as recorded in Plat Book 1, Page 165, Public Records of Brevard County, Florida.

AND:

Tract 269G: The South 1/4 of Lot 22, less the East 230 feet and the West 230 feet and the South 35 feet, in Section 25, Township 29 South, Range 37 East, FLORIDA INDIAN RIVER LAND COMPANY, according to the map or plat thereof as recorded in Plat Book 1, Page 165, Public Records of Brevard County, Florida.

AND:

Tract 300: The East 1/2 of the North 200 feet of the South 600 feet of the North 3/4 of Lot 23, less the East 25 feet, in Section 25, Township 29 South, Range 37 East, FLORIDA INDIAN RIVER LAND COMPANY, according to the map or plat thereof as recorded in Plat Book 1, Page 165, Public Records of Brevard County, Florida.

AND:

Tract 301: The East 1/2 of the North 200 feet of the South 800 feet of the North 3/4 of Lot 23, less the East 25 feet, in Section 25, Township 29 South, Range 37 East, FLORIDA INDIAN RIVER LAND COMPANY, according to the map or plat thereof as recorded in Plat Book 1, Page 165, Public Records of Brevard County, Florida.

AND:

Tract 305G: The East 1/2 of the South 200 feet of the North 600 feet of the South 3/4 of Lot 26, less the East 25 feet, in Section 25, Township 29 South, Range 37 East, FLORIDA INDIAN RIVER LAND COMPANY, according to the map or plat thereof as recorded in Plat Book 1, Page 165, Public Records of Brevard County, Florida.

AND:

Tract 306G: The East 1/2 of the South 200 feet of the North 400 feet of the South 3/4 of Lot 26, less the East 25 feet, in Section 25, Township 29 South, Range 37 East, FLORIDA INDIAN RIVER LAND COMPANY, according to the map or plat thereof as recorded in Plat Book 1, Page 165, Public Records of Brevard County, Florida.

AND:

Tract 307G: The East 1/2 of the North 200 feet of the South 3/4 of Lot 26, less the East 25 feet, in Section 25, Township 29 South, Range 37 East, FLORIDA INDIAN RIVER LAND COMPANY, according to the map or plat thereof as recorded in Plat Book 1, Page 165, Public Records of Brevard County, Florida.

AND:

Tract 312: The West 1/2 of the South 200 feet of the North 600 feet of the South 3/4 of Lot 26, less the West 25 feet, in Section 25, Township 29 South, Range 37 East, FLORIDA INDIAN RIVER LAND COMPANY, according to the map or plat thereof as recorded in Plat Book 1, Page 165, Public Records of Brevard County, Florida.

AND:

Tract 313: The West 1/2 of the South 200 feet of the North 800 feet of the South 3/4 of Lot 26, less the West 25 feet, in Section 25, Township 29 South, Range 37 East, FLORIDA INDIAN RIVER LAND COMPANY, according to the map or plat thereof as recorded in Plat Book 1, Page 165, Public Records of Brevard County, Florida.

AND:

Tract 315: The West 1/2 of the North 3/4 of Lot 23, less the South 800 feet and the West 25 feet, in Section 25, Township 29 South, Range 37 East, FLORIDA INDIAN RIVER LAND COMPANY, according to the map or plat thereof as recorded in Plat Book 1, Page 165, Public Records of Brevard County, Florida.

AND:

Tract 348: The East 230 feet of the South 1/4 of Lot 24, less the East 25 feet and the South 35 feet, in Section 25, Township 29 South, Range 37 East, FLORIDA INDIAN RIVER LAND COMPANY, according to the map or plat thereof as recorded in Plat Book 1, Page 165, Public Records of Brevard County, Florida.

AND:

Tract 350: The East 1/2 of the North 200 feet of the South 400 feet of the North 3/4 of Lot 24, less the East 25 feet, in Section 25, Township 29 South, Range 37 East, FLORIDA INDIAN RIVER LAND COMPANY, according to the map or plat thereof as recorded in Plat Book 1, Page 165, Public Records of Brevard County, Florida.

AND:

Tract 355: The East 1/2 of the South 200 feet of the North 800 feet of the South 3/4 of Lot 25, less the East 25 feet, in Section 25, Township 29 South, Range 37 East, FLORIDA INDIAN RIVER LAND COMPANY, according to the map or plat thereof as recorded in Plat Book 1, Page 165, Public Records of Brevard County, Florida.

AND:

Tract 372: The South 1/4 of Lot 24, less the East 230 feet and the West 230 feet and the South 35 feet, in Section 25, Township 29 South, Range 37 East, FLORIDA INDIAN RIVER LAND COMPANY, according to the map or plat thereof as recorded in Plat Book 1, Page 165, Public Records of Brevard County, Florida.

AND:

Tract 229: The West 1/2 of the North 200 feet of the South 800 feet of the North 3/4 of Lot 5, less the West 25 feet, in Section 25, Township 29 South, Range 37 East, FLORIDA INDIAN RIVER LAND COMPANY, according to the map or plat thereof as recorded in Plat Book 1, Page 165, Public Records of Brevard County, Florida.

AND:

Tract 230: The West 1/2 of the North 200 feet of the South 600 feet of the North 3/4 of Lot 5, less the West 25 feet, in Section 25, Township 29 South, Range 37 East, FLORIDA INDIAN RIVER LAND COMPANY, according to the map or plat thereof as recorded in Plat Book 1, Page 165, Public Records of Brevard County, Florida.

AND:

Tract 228: The West 1/2 of the North 3/4 of Lot 5, less the West 25 feet and the South 800 feet, in Section 25, Township 29 South, Range 37 East, FLORIDA INDIAN RIVER LAND COMPANY, according to the map or plat thereof as recorded in Plat Book 1, Page 165, Public Records of Brevard County, Florida.

AND:

Tract 237G: The East 1/2 of the North 200 feet of the South 400 feet of the North 3/4 of Lot 6, less the East 25 feet, in Section 25, Township 29 South, Range 37 East, FLORIDA INDIAN RIVER LAND COMPANY, according to the map or plat thereof as recorded in Plat Book 1, Page 165, Public Records of Brevard County, Florida.

AND:

Tract 239G: The East 1/2 of the North 3/4 of Lot 6, less the South 600 feet and the East 25 feet, in Section 25, Township 29 South, Range 37 East, FLORIDA INDIAN RIVER LAND COMPANY, according to the map or plat thereof as recorded in Plat Book 1, Page 165, Public Records of Brevard County, Florida.

AND:

Tract 244G: The East 1/2 of the North 200 feet of the South 3/4 of Lot 11, less the East 25 feet, in Section 25, Township 29 South, Range 37 East, FLORIDA INDIAN RIVER LAND COMPANY, according to the map or plat thereof as recorded in Plat Book 1, Page 165, Public Records of Brevard County, Florida.

AND:

Tract 274G: The West 1/2 of the South 200 feet of the North 400 feet of the South 3/4 of Lot 11, less the West 25 feet, in Section 25, Township 29 South, Range 37 East, FLORIDA INDIAN RIVER LAND COMPANY, according to the map or plat thereof as recorded in Plat Book 1, Page 165, Public Records of Brevard County, Florida.

AND:

Tract 276: The West 1/2 of the South 200 feet of the North 800 feet of the South 3/4 of Lot 11, less the West 25 feet, in Section 25, Township 29 South, Range 37 East, FLORIDA INDIAN RIVER LAND COMPANY, according to the map or plat thereof as recorded in Plat Book 1, Page 165, Public Records of Brevard County, Florida.

AND:

Tract 280: The West 1/2 of the North 200 feet of the South 600 feet of the North 3/4 of Lot 6, less the West 25 feet, in Section 25, Township 29 South, Range 37 East, FLORIDA INDIAN RIVER LAND COMPANY, according to the map or plat thereof as recorded in Plat Book 1, Page 165, Public Records of Brevard County, Florida.

AND:

Tract 292: The East 1/2 of the South 200 feet of the North 800 feet of the South 3/4 of Lot 10, less the East 25 feet, in Section 25, Township 29 South, Range 37 East, FLORIDA INDIAN RIVER LAND COMPANY, according to the map or plat thereof as recorded in Plat Book 1, Page 165, Public Records of Brevard County, Florida.

AND:

Tract 324: The West 1/2 of the North 200 feet of the South 3/4 of Lot 10, less the West 25 feet, in Section 25, Township 29 South, Range 37 East, FLORIDA INDIAN RIVER LAND COMPANY, according to the map or plat thereof as recorded in Plat Book 1, Page 165, Public Records of Brevard County, Florida.

AND:

Tract 326: The West 1/2 of the South 200 feet of the North 600 feet of the South 3/4 of Lot 10, less the West 25 feet, in Section 25, Township 29 South, Range 37 East, FLORIDA INDIAN RIVER LAND COMPANY, according to the map or plat thereof as recorded in Plat Book 1, Page 165, Public Records of Brevard County, Florida.

AND:

Tract 329: The West 1/2 of the North 3/4 of Lot 7, less the South 800 feet and the West 25 feet, in Section 25, Township 29 South, Range 37 East, FLORIDA INDIAN RIVER LAND COMPANY, according to the map or plat thereof as recorded in Plat Book 1, Page 165, Public Records of Brevard County, Florida.

AND:

Tract 342: The East 1/2 of the South 3/4 of Lot 9, less the North 800 feet and the East 25 feet, in Section 25, Township 29 South, Range 37 East, FLORIDA INDIAN RIVER LAND COMPANY, according to the map or plat thereof as recorded in Plat Book 1, Page 165, Public Records of Brevard County, Florida.

AND:

Tract 375: The North 1/4 of Lot 9, less the East 230 feet and the West 230 feet and the North 35 feet, in Section 25, Township 29 South, Range 37 East, FLORIDA INDIAN RIVER LAND COMPANY, according to the map or plat thereof as recorded in Plat Book 1, Page 165, Public Records of Brevard County, Florida.

AND:

Tract 58: The East 1/2 of the North 3/4 of Lot 2, less the South 800 feet and the East 25 feet, in Section 25, Township 29 South, Range 37 East, FLORIDA INDIAN RIVER LAND COMPANY, according to the map or plat thereof as recorded in Plat Book 1, Page 165, Public Records of Brevard County, Florida.

AND:

Tract 64: The East 230 feet of the North 1/4 of Lot 15, less the East 25 feet and the North 35 feet, in Section 25, Township 29 South, Range 37 East, FLORIDA INDIAN RIVER LAND COMPANY, according to the map or plat thereof as recorded in Plat Book 1, Page 165, Public Records of Brevard County, Florida.

AND:

Tract 108: The East 1/2 of the South 200 feet of the North 400 feet of the South 3/4 of Lot 14, less the East 25 feet, in Section 25, Township 29 South, Range 37 East, FLORIDA INDIAN RIVER LAND COMPANY, according to the map or plat thereof as recorded in Plat Book 1, Page 165, Public Records of Brevard County, Florida.

AND:

Tract 176: The West 230 feet of the North 1/4 of Lot 13, less the West 25 feet and the North 35 feet, in Section 25, Township 29 South, Range 37 East, FLORIDA INDIAN RIVER LAND COMPANY, according to the map or plat thereof as recorded in Plat Book 1, Page 165, Public Records of Brevard County, Florida.

AND:

Tract 16: The East 200 feet of the West 400 feet of the South 1/4 of Lot 17, less the South 40 feet, in Section 26, Township 29 South, Range 37 East, FLORIDA INDIAN RIVER LAND COMPANY, according to the map or plat thereof as recorded in Plat Book 1, Page 165, Public Records of Brevard County, Florida.

AND:

Tract 100: The West 1/2 of the North 1/2 of the South 1/2 of Lot 30, less the East 25 feet, in Section 26, Township 29 South, Range 37 East, FLORIDA INDIAN RIVER LAND COMPANY, according to the map or plat thereof as recorded in Plat Book 1, Page 165, Public Records of Brevard County, Florida.

AND:

Tract 146: The East 1/2 of the North 200 feet of the South 3/4 of Lot 21, less the East 40 feet, in Section 26, Township 29 South, Range 37 East, FLORIDA INDIAN RIVER LAND COMPANY, according to the map or plat thereof as recorded in Plat Book 1, Page 165, Public Records of Brevard County, Florida.

AND:

Tract 149: The East 1/2 of the South 200 feet of the North 800 feet of the South 3/4 of Lot 21, less the East 40 feet, in Section 26, Township 29 South, Range 37 East, FLORIDA INDIAN RIVER LAND COMPANY, according to the map or plat thereof as recorded in Plat Book 1, Page 165, Public Records of Brevard County, Florida.

AND:

Tract 189: The West 1/2 of the South 3/4 of Lot 21, less the North 800 feet and the West 25 feet, in Section 26, Township 29 South, Range 37 East, FLORIDA INDIAN RIVER LAND COMPANY, according to the map or plat thereof as recorded in Plat Book 1, Page 165, Public Records of Brevard County, Florida.

AND:

Tract 192: The West 1/2 of the South 200 feet of the North 400 feet of the South 3/4 of Lot 21, less the West 25 feet, in Section 26, Township 29 South, Range 37 East, FLORIDA INDIAN RIVER LAND COMPANY, according to the map or plat thereof as recorded in Plat Book 1, Page 165, Public Records of Brevard County, Florida.

AND:

Tract 200: The East 1/2 of the North 3/4 of Lot 22, less the North 800 feet and the East 25 feet and the South 25 feet, in Section 26, Township 29 South, Range 37 East, FLORIDA INDIAN RIVER LAND COMPANY, according to the map or plat thereof as recorded in Plat Book 1, Page 165, Public Records of Brevard County, Florida.

AND:

Tract 210: That part of the West 1/2 of the North 200 feet of Lot 22, lying East of Interstate Highway 95 right of way, less the Westerly 50 feet and the North 25 feet, in Section 26, Township 29 South, Range 37 East, FLORIDA INDIAN RIVER LAND COMPANY, according to the map or plat thereof as recorded in Plat Book 1, Page 165, Public Records of Brevard County, Florida.

AND:

Tract 240G: That part of the South 3/4 of Lot 24, lying West of Interstate Highway 95 right of way, less the North 600 feet and the South 208.71 feet and the West 40 feet, in Section 26, Township 29 South, Range 37 East, FLORIDA INDIAN RIVER LAND COMPANY, according to the map or plat thereof as recorded in Plat Book 1, Page 165, Public Records of Brevard County, Florida.

AND:

Tract 241G: That part of the South 208.71 feet of Lot 24, lying West of Interstate Highway 95 right of way, less the West 208.71 feet, in Section 26, Township 29 South, Range 37 East, FLORIDA INDIAN RIVER LAND COMPANY, according to the map or plat thereof as recorded in Plat Book 1, Page 165, Public Records of Brevard County, Florida.

AND:

Tract 89: The West 1/2 of the South 200 feet of the North 400 feet of Lot 3, less the West 50 feet, in Section 26, Township 29 South, Range 37 East, FLORIDA INDIAN RIVER LAND COMPANY, according to the map or plat thereof as recorded in Plat Book 1, Page 165, Public Records of Brevard County, Florida.

Exhibit "A"

Page 38 of 104

Amendment Number 10 to Lease Number 4263

Revised 05/13

AND:

Tract 107: Block 11, Melbourne Manor Section D, a subdivision of Lot 29, in Section 26, Township 29 South, Range 37 East, according to the map or plat thereof as recorded in Plat Book 4, Page 26, Public Records of Brevard County, Florida.

AND:

Tract 41: Block 11, in Lot 18, Melbourne Manor Section F, a subdivision of Lots 18, 19 and 20, in Section 26, Township 29 South, Range 37 East, according to the map or plat thereof as recorded in Plat Book 4, Page 28, Public Records of Brevard County, Florida.

AND:

Tract 66: Blocks 3 and 4, in Lot 19, Melbourne Manor Section F, a subdivision of Lots 18, 19 and 20, in Section 26, Township 29 South, Range 37 East, according to the map or plat thereof as recorded in Plat Book 4, Page 28, Public Records of Brevard County, Florida.

AND:

Tract 69: Block 8, in Lot 19, Melbourne Manor Section F, a subdivision of Lots 18, 19 and 20, in Section 26, Township 29 South, Range 37 East, according to the map or plat thereof as recorded in Plat Book 4, Page 28, Public Records of Brevard County, Florida.

AND:

Tract 70: Blocks 9 and 10, in Lot 19, Melbourne Manor Section F, a subdivision of Lots 18, 19 and 20, in Section 26, Township 29 South, Range 37 East, according to the map or plat thereof as recorded in Plat Book 4, Page 28, Public Records of Brevard County, Florida.

AND:

Tract 140: Lots 1, 2, and 10 through 22, Block 1, in Lot 20, Melbourne Manor Section F, a subdivision of Lots 18, 19 and 20, in Section 26, Township 29 South, Range 37 East, according to the map or plat thereof as recorded in Plat Book 4, Page 28, Public Records of Brevard County, Florida.

AND:

Tract 111: Block 8, in Lot 20, Melbourne Manor Section F, a subdivision of Lots 18, 19 and 20, in Section 26, Township 29 South, Range 37 East, according to the map or plat thereof as recorded in Plat Book 4, Page 28, Public Records of Brevard County, Florida.

AND:

Tract 235G: All that portion of Melbourne Manor Section A, a subdivision of Lots 25, 26 and 27, in Section 26, Township 29 South, Range 37 East, according to the map or plat thereof as recorded in Plat Book 4, Page 23, Public Records of Brevard County, Florida, lying West of Interstate Highway 95 right of way less and except Lots 12 and 13, Block 6, in Lot 25 and less and except Lots 15 through 17, Block 7, in Lot 25.

AND:

Tract 231: Block 6, less Lots 5 and 6, in Lot 26, and Block 4, and that portion of Block 5, lying East of Interstate Highway 95 right of way, in Lot 25, Melbourne Manor Section A, a subdivision of Lots 25, 26 and 27, in Section 26, Township 29 South, Range 37 East, according to the map or plat thereof as recorded in Plat Book 4, Page 23, Public Records of Brevard County, Florida.

AND:

Tract 225: Block 9, except Lots 1 through 4, in Lot 26, Melbourne Manor Section A, a subdivision of Lots 25, 26 and 27, in Section 26, Township 29 South, Range 37 East, according to the map or plat thereof as recorded in Plat Book 4, Page 23, Public Records of Brevard County, Florida.

AND:

Exhibit "A"

Page 39 of 104

Amendment Number 10 to Lease Number 4263

Revised 05/13

Tract 246G: Block 4, in Lot 9 and that portion of Block 6, lying West of Interstate Highway 95 right of way, in Lot 10, Melbourne Manor Section C, a subdivision of Lots 9 and 10, in Section 26, Township 29 South, Range 37 East, according to the map or plat thereof as recorded in Plat Book 4, Page 25, Public Records of Brevard County, Florida.

AND:

Tract 247G: Block 9, in Lot 9, and all of Block 7, and that portion of Block 8, lying West of Interstate Highway 95 right of way in Lot 10, Melbourne Manor Section C, a subdivision of Lots 9 and 10, in Section 26, Township 29 South, Range 37 East, according to the map or plat thereof as recorded in Plat Book 4, Page 25, Public Records of Brevard County, Florida.

AND:

Tract 181: Those portions of Blocks 2 and 3, lying East of Interstate Highway 95 right of way, in Lot 10, Melbourne Manor Section C, a subdivision of Lots 9 and 10, in Section 26, Township 29 South, Range 37 East, according to the map or plat thereof as recorded in Plat Book 4, Page 25, Public Records of Brevard County, Florida.

AND:

Tract 180: That portion of Block 4, in Lot 10, lying East of Interstate Highway 95 right of way, Melbourne Manor Section C, a subdivision of Lots 9 and 10, in Section 26, Township 29 South, Range 37 East, according to the map or plat thereof as recorded in Plat Book 4, Page 25, Public Records of Brevard County, Florida.

AND:

Tract 52: All of Block 6, in Lot 2, Melbourne Manor Section B, a subdivision of Lots 1 and 2, in Section 26, Township 29 South, Range 37 East, according to the map or plat thereof as recorded in Plat Book 4, Page 24, Public Records of Brevard County, Florida.

AND:

Tract 115: Blocks 3 and 4, in Lot 13, Melbourne Manor Section E, a subdivision of Lots 13, 14, 15 and 16, in Section 26, Township 29 South, Range 37 East, according to the map or plat thereof as recorded in Plat Book 4, Page 27, Public Records of Brevard County, Florida.

AND:

Tract 135: Block 6, in Lot 13, Melbourne Manor Section E, a subdivision of Lots 13, 14, 15 and 16, in Section 26, Township 29 South, Range 37 East, according to the map or plat thereof as recorded in Plat Book 4, Page 27, Public Records of Brevard County, Florida.

AND:

Tract 73: Blocks 3 and 4, in Lot 14, Melbourne Manor Section E, a subdivision of Lots 13, 14, 15 and 16, in Section 26, Township 29 South, Range 37 East, according to the map or plat thereof as recorded in Plat Book 4, Page 27, Public Records of Brevard County, Florida.

AND:

Tract 93: Block 6, in Lot 14, Melbourne Manor Section E, a subdivision of Lots 13, 14, 15 and 16, in Section 26, Township 29 South, Range 37 East, according to the map or plat thereof as recorded in Plat Book 4, Page 27, Public Records of Brevard County, Florida.

AND:

Tract 75: Block 8, in Lot 14, Melbourne Manor Section E, a subdivision of Lots 13, 14, 15 and 16, in Section 26, Township 29 South, Range 37 East, according to the map or plat thereof as recorded in Plat Book 4, Page 27, Public Records of Brevard County, Florida.

AND:

Tract 76: Blocks 9 and 10, in Lot 14, Melbourne Manor Section E, a subdivision of Lots 13, 14, 15 and 16, in Section 26, Township 29 South, Range 37 East, according to the map or plat thereof as recorded in Plat Book 4, Page 27, Public Records of Brevard County, Florida.

AND:

Tract 91: Block 12, in Lot 14, Melbourne Manor Section E, a subdivision of Lots 13, 14, 15 and 16, in Section 26, Township 29 South, Range 37 East, according to the map or plat thereof as recorded in Plat Book 4, Page 27, Public Records of Brevard County, Florida.

AND:

Tract 54: Block 12, in Lot 15, Melbourne Manor Section E, a subdivision of Lots 13, 14, 15 and 16, in Section 26, Township 29 South, Range 37 East, according to the map or plat thereof as recorded in Plat Book 4, Page 27, Public Records of Brevard County, Florida.

AND:

Tract 8: Block 3, in Lot 16, Melbourne Manor Section E, a subdivision of Lots 13, 14, 15 and 16, in Section 26, Township 29 South, Range 37 East, according to the map or plat thereof as recorded in Plat Book 4, Page 27, Public Records of Brevard County, Florida.

AND:

Tract 18: Block 5, in Lot 16, Melbourne Manor Section E, a subdivision of Lots 13, 14, 15 and 16, in Section 26, Township 29 South, Range 37 East, according to the map or plat thereof as recorded in Plat Book 4, Page 27, Public Records of Brevard County, Florida.

AND:

Tract 20: The East 1/2 of the South 200 feet of the North 800 feet of the South 3/4 of Lot 32, less the East 35 feet, in Section 27, Township 29 South, Range 37 East, FLORIDA INDIAN RIVER LAND COMPANY, according to the map or plat thereof as recorded in Plat Book 1, Page 165, Public Records of Brevard County, Florida.

AND:

Tract 21: The East 1/2 of the South 200 feet of the North 600 feet of the South 3/4 of Lot 32, less the East 35 feet, in Section 27, Township 29 South, Range 37 East, FLORIDA INDIAN RIVER LAND COMPANY, according to the map or plat thereof as recorded in Plat Book 1, Page 165, Public Records of Brevard County, Florida.

AND:

Tract 34: The West 1/2 of the North 200 feet of the South 600 feet of the North 3/4 of Lot 17, less the West 25 feet, in Section 27, Township 29 South, Range 37 East, FLORIDA INDIAN RIVER LAND COMPANY, according to the map or plat thereof as recorded in Plat Book 1, Page 165, Public Records of Brevard County, Florida.

AND:

Tract 70: The East 1/2 of the North 3/4 of Lot 18, less the South 800 feet and the East 25 feet, in Section 27, Township 29 South, Range 37 East, FLORIDA INDIAN RIVER LAND COMPANY, according to the map or plat thereof as recorded in Plat Book 1, Page 165, Public Records of Brevard County, Florida.

AND:

Tract 75: The East 1/2 of the North 200 feet of the South 3/4 of Lot 31, less the East 25 feet, in Section 27, Township 29 South, Range 37 East, FLORIDA INDIAN RIVER LAND COMPANY, according to the map or plat thereof as recorded in Plat Book 1, Page 165, Public Records of Brevard County, Florida.

AND:

Tract 82: The West 1/2 of the South 200 feet of the North 800 feet of the South 3/4 of Lot 31, less the West 25 feet, in Section 27, Township 29 South, Range 37 East, FLORIDA INDIAN RIVER LAND COMPANY, according to the map or plat thereof as recorded in Plat Book 1, Page 165, Public Records of Brevard County, Florida.

AND:

Tract 122: The East 1/2 of the North 3/4 of Lot 19, less the South 800 feet and the East 25 feet, in Section 27, Township 29 South, Range 37 East, FLORIDA INDIAN RIVER LAND COMPANY, according to the map or plat thereof as recorded in Plat Book 1, Page 165, Public Records of Brevard County, Florida.

AND:

Tract 129: The North 1/4 of Lot 30, less the East 230 feet and the West 230 feet and the North 35 feet, in Section 27, Township 29 South, Range 37 East, FLORIDA INDIAN RIVER LAND COMPANY, according to the map or plat thereof as recorded in Plat Book 1, Page 165, Public Records of Brevard County, Florida.

AND:

Tract 131: The West 1/2 of the North 200 feet of the South 3/4 of Lot 30, less the West 25 feet, in Section 27, Township 29 South, Range 37 East, FLORIDA INDIAN RIVER LAND COMPANY, according to the map or plat thereof as recorded in Plat Book 1, Page 165, Public Records of Brevard County, Florida.

AND:

Tract 135: The West 1/2 of the South 3/4 of Lot 30, less the North 800 feet and the West 25 feet, in Section 27, Township 29 South, Range 37 East, FLORIDA INDIAN RIVER LAND COMPANY, according to the map or plat thereof as recorded in Plat Book 1, Page 165, Public Records of Brevard County, Florida.

AND:

Tract 187: The West 1/2 of the South 3/4 of Lot 29, less the North 800 feet and the West 25 feet, in Section 27, Township 29 South, Range 37 East, FLORIDA INDIAN RIVER LAND COMPANY, according to the map or plat thereof as recorded in Plat Book 1, Page 165, Public Records of Brevard County, Florida.

AND:

Tract 229: The East 1/2 of the South 200 feet of the North 600 feet of the South 3/4 of Lot 28, less the East 25 feet, in Section 27, Township 29 South, Range 37 East, FLORIDA INDIAN RIVER LAND COMPANY, according to the map or plat thereof as recorded in Plat Book 1, Page 165, Public Records of Brevard County, Florida.

AND:

Tract 236: The West 1/2 of the South 200 feet of the North 400 feet of the South 3/4 of Lot 28, less the West 25 feet, in Section 27, Township 29 South, Range 37 East, FLORIDA INDIAN RIVER LAND COMPANY, according to the map or plat thereof as recorded in Plat Book 1, Page 165, Public Records of Brevard County, Florida.

AND:

Tract 278: The East 1/2 of the North 3/4 of Lot 22, less the South 800 feet and the East 25 feet, in Section 27, Township 29 South, Range 37 East, FLORIDA INDIAN RIVER LAND COMPANY, according to the map or plat thereof as recorded in Plat Book 1, Page 165, Public Records of Brevard County, Florida.

AND:

Tract 279: The East 1/2 of the South 3/4 of Lot 27, less the North 800 feet and the East 25 feet, in Section 27, Township 29 South, Range 37 East, FLORIDA INDIAN RIVER LAND COMPANY, according to the map or plat thereof as recorded in Plat Book 1, Page 165, Public Records of Brevard County, Florida.

AND:

Tract 317: The East 1/2 of the North 200 feet of the South 3/4 of Lot 10, less the East 25 feet, in Section 27, Township 29 South, Range 37 East, FLORIDA INDIAN RIVER LAND COMPANY, according to the map or plat thereof as recorded in Plat Book 1, Page 165, Public Records of Brevard County, Florida.

AND:

Tract 347: The West 1/2 of the North 200 feet of the South 3/4 of Lot 10, less the West 25 feet, in Section 27, Township 29 South, Range 37 East, FLORIDA INDIAN RIVER LAND COMPANY, according to the map or plat thereof as recorded in Plat Book 1, Page 165, Public Records of Brevard County, Florida.

AND:

Tract 41: The West 1/2 of the North 200 feet of the South 3/4 of Lot 16, less the West 25 feet, in Section 27, Township 29 South, Range 37 East, FLORIDA INDIAN RIVER LAND COMPANY, according to the map or plat thereof as recorded in Plat Book 1, Page 165, Public Records of Brevard County, Florida.

AND:

Tract 47: The West 1/2 of the North 200 feet of the South 800 feet of the North 3/4 of Lot 1, less the West 25 feet, in Section 27, Township 29 South, Range 37 East, FLORIDA INDIAN RIVER LAND COMPANY, according to the map or plat thereof as recorded in Plat Book 1, Page 165, Public Records of Brevard County, Florida.

AND:

Tract 59: The East 1/2 of the South 3/4 of Lot 15, less the North 800 feet and the East 25 feet, in Section 27, Township 29 South, Range 37 East, FLORIDA INDIAN RIVER LAND COMPANY, according to the map or plat thereof as recorded in Plat Book 1, Page 165, Public Records of Brevard County, Florida.

AND:

Tract 60: The East 1/2 of the South 200 feet of the North 800 feet of the South 3/4 of Lot 15, less the East 25 feet, in Section 27, Township 29 South, Range 37 East, FLORIDA INDIAN RIVER LAND COMPANY, according to the map or plat thereof as recorded in Plat Book 1, Page 165, Public Records of Brevard County, Florida.

AND:

Tract 63: The East 1/2 of the North 200 feet of the South 3/4 of Lot 15, less the East 25 feet, in Section 27, Township 29 South, Range 37 East, FLORIDA INDIAN RIVER LAND COMPANY, according to the map or plat thereof as recorded in Plat Book 1, Page 165, Public Records of Brevard County, Florida.

AND:

Tract 92: The North 1/4 of Lot 15, less the East 230 feet and the West 230 feet and the North 35 feet, in Section 27, Township 29 South, Range 37 East, FLORIDA INDIAN RIVER LAND COMPANY, according to the map or plat thereof as recorded in Plat Book 1, Page 165, Public Records of Brevard County, Florida.

AND:

Tract A2: The West 200 feet of the East 400 feet of the South 1/4 of Lot 17, less the South 35 feet, in Section 35, Township 29 South, Range 37 East, FLORIDA INDIAN RIVER LAND COMPANY, according to the map or plat thereof as recorded in Plat Book 1, Page 165, Public Records of Brevard County, Florida.

AND:

Tract A4: The South 1/4 of Lot 17 and the East 1/2 of the South 1/4 of Lot 18, less the East 600 feet and the West 200 feet and the South 35 feet, in Section 35, Township 29 South, Range 37 East, FLORIDA INDIAN RIVER LAND COMPANY, according to the map or plat thereof as recorded in Plat Book 1, Page 165, Public Records of Brevard County, Florida.

AND:

Tract A5: The West 200 feet of the East 1/2 of the South 1/4 of Lot 18, less the South 35 feet and the West 25 feet, in Section 35, Township 29 South, Range 37 East, FLORIDA INDIAN RIVER LAND COMPANY, according to the map or plat thereof as recorded in Plat Book 1, Page 165, Public Records of Brevard County, Florida.

AND:

Tract A6: The West 200 feet of the East 1/2 of the North 1/2 of the South 1/2 of Lot 18, less the North 25 feet and the West 25 feet, in Section 35, Township 29 South, Range 37 East, FLORIDA INDIAN RIVER LAND COMPANY, according to the map or plat thereof as recorded in Plat Book 1, Page 165, Public Records of Brevard County, Florida.

AND:

Tract A9: The West 200 feet of the East 400 feet of the North 1/2 of the South 1/2 of Lot 17, less the North 25 feet, in Section 35, Township 29 South, Range 37 East, FLORIDA INDIAN RIVER LAND COMPANY, according to the map or plat thereof as recorded in Plat Book 1, Page 165, Public Records of Brevard County, Florida.

AND:

Tract A10: The East 200 feet of the North 1/2 of the South 1/2 of Lot 17, less the North 25 feet and the East 35 feet, in Section 35, Township 29 South, Range 37 East, FLORIDA INDIAN RIVER LAND COMPANY, according to the map or plat thereof as recorded in Plat Book 1, Page 165, Public Records of Brevard County, Florida.

AND:

Tract A48: The East 1/2 of the North 200 feet of the South 600 feet of Lot 19, less the West 25 feet, in Section 35, Township 29 South, Range 37 East, FLORIDA INDIAN RIVER LAND COMPANY, according to the map or plat thereof as recorded in Plat Book 1, Page 165, Public Records of Brevard County, Florida.

AND:

Tract A51: The West 1/2 of the South 200 feet of Lot 19, less the East 25 feet and the South 35 feet, in Section 35, Township 29 South, Range 37 East, FLORIDA INDIAN RIVER LAND COMPANY, according to the map or plat thereof as recorded in Plat Book 1, Page 165, Public Records of Brevard County, Florida.

AND:

Tract A53: The West 1/2 of the North 200 feet of the South 600 feet of Lot 19, less the East 25 feet, in Section 35, Township 29 South, Range 37 East, FLORIDA INDIAN RIVER LAND COMPANY, according to the map or plat thereof as recorded in Plat Book 1, Page 165, Public Records of Brevard County, Florida.

AND:

Tract A54: The West 1/2 of the North 200 feet of the South 800 feet of Lot 19, less the East 25 feet, in Section 35, Township 29 South, Range 37 East, FLORIDA INDIAN RIVER LAND COMPANY, according to the map or plat thereof as recorded in Plat Book 1, Page 165, Public Records of Brevard County, Florida.

AND:

Tract A59: The East 1/2 of the North 200 feet of the South 400 feet of Lot 20, less the West 25 feet, in Section 35, Township 29 South, Range 37 East, FLORIDA INDIAN RIVER LAND COMPANY, according to the map or plat thereof as recorded in Plat Book 1, Page 165, Public Records of Brevard County, Florida.

AND:

Tract A60: The East 1/2 of the South 200 feet of Lot 20, less the West 25 feet and the South 35 feet, in Section 35, Township 29 South, Range 37 East, FLORIDA INDIAN RIVER LAND COMPANY, according to the map or plat thereof as recorded in Plat Book 1, Page 165, Public Records of Brevard County, Florida.

AND:

Tract A65: The West 1/2 of the South 3/4 of Lot 20, less the South 800 feet and the North 25 feet and the East 25 feet, in Section 35, Township 29 South, Range 37 East, FLORIDA INDIAN RIVER LAND COMPANY, according to the map or plat thereof as recorded in Plat Book 1, Page 165, Public Records of Brevard County, Florida.

AND:

Tract A98: The West 210 feet of the East 450 feet of the South 1/2 of the North 1/2 of Lot 28, less the North 25 feet, in Section 35, Township 29 South, Range 37 East, FLORIDA INDIAN RIVER LAND COMPANY, according to the map or plat thereof as recorded in Plat Book 1, Page 165, Public Records of Brevard County, Florida.

AND:

Tract A97: The South 1/2 of the North 1/2 of Lot 28, less the East 450 feet and the North 25 feet, in Section 35, Township 29 South, Range 37 East, FLORIDA INDIAN RIVER LAND COMPANY, according to the map or plat thereof as recorded in Plat Book 1, Page 165, Public Records of Brevard County, Florida.

AND:

Tract A103: The North 1/2 of the South 1/2 of Lot 28, less the East 600 feet and that portion of the North 1/2 of the South 1/2 of Lot 27 lying East of Interstate Highway 95 right of way, less the West 50 feet and the South 25 feet, in Section 35, Township 29 South, Range 37 East, FLORIDA INDIAN RIVER LAND COMPANY, according to the map or plat thereof as recorded in Plat Book 1, Page 165, Public Records of Brevard County, Florida.

AND:

Tract A102: The West 200 feet of the East 600 feet of the North 1/2 of the South 1/2 of Lot 28, less the South 25 feet, in Section 35, Township 29 South, Range 37 East, FLORIDA INDIAN RIVER LAND COMPANY, according to the map or plat thereof as recorded in Plat Book 1, Page 165, Public Records of Brevard County, Florida.

AND:

Tract 95: The North 1/2 of the South 1/2, less the East 630 feet of Lot 13 and that portion of the North 1/2 of the South 1/2 of Lot 12 lying East of Interstate Highway 95 right of way, less the North 25 feet and the Westerly 50 feet, in Section 35, Township 29 South, Range 37 East, FLORIDA INDIAN RIVER LAND COMPANY, according to the map or plat thereof as recorded in Plat Book 1, Page 165, Public Records of Brevard County, Florida.

Exhibit "A"

Page 45 of 104

Amendment Number 10 to Lease Number 4263

Revised 05/13

AND:

Tract 25: The South 1/4 of Lot 1, less the East 230 feet and the West 230 feet and the South 35 feet, in Section 35, Township 29 South, Range 37 East, FLORIDA INDIAN RIVER LAND COMPANY, according to the map or plat thereof as recorded in Plat Book 1, Page 165, Public Records of Brevard County, Florida.

AND:

Tract 29: The East 1/2 of the North 200 feet of the South 400 feet of the North 3/4 of Lot 2, less the East 25 feet, in Section 35, Township 29 South, Range 37 East, FLORIDA INDIAN RIVER LAND COMPANY, according to the map or plat thereof as recorded in Plat Book 1, Page 165, Public Records of Brevard County, Florida.

AND:

Tract 31: The East 1/2 of the North 200 feet of the South 800 feet of the North 3/4 of Lot 2, less the East 25 feet, in Section 35, Township 29 South, Range 37 East, FLORIDA INDIAN RIVER LAND COMPANY, according to the map or plat thereof as recorded in Plat Book 1, Page 165, Public Records of Brevard County, Florida.

AND:

Tract 34: The East 1/2 of the South 200 feet of the North 800 feet of the South 3/4 of Lot 15, less the East 25 feet, in Section 35, Township 29 South, Range 37 East, FLORIDA INDIAN RIVER LAND COMPANY, according to the map or plat thereof as recorded in Plat Book 1, Page 165, Public Records of Brevard County, Florida.

AND:

Tract 40: The West 230 feet of the North 1/4 of Lot 15, less the West 25 feet and the North 35 feet, in Section 35, Township 29 South, Range 37 East, FLORIDA INDIAN RIVER LAND COMPANY, according to the map or plat thereof as recorded in Plat Book 1, Page 165, Public Records of Brevard County, Florida.

AND:

Tract 46: The West 1/2 of the North 3/4 of Lot 2, less the South 800 feet and the West 25 feet, in Section 35, Township 29 South, Range 37 East, FLORIDA INDIAN RIVER LAND COMPANY, according to the map or plat thereof as recorded in Plat Book 1, Page 165, Public Records of Brevard County, Florida.

AND:

Tract 48: The West 1/2 of the North 200 feet of the South 600 feet of the North 3/4 of Lot 2, less the West 25 feet, in Section 35, Township 29 South, Range 37 East, FLORIDA INDIAN RIVER LAND COMPANY, according to the map or plat thereof as recorded in Plat Book 1, Page 165, Public Records of Brevard County, Florida.

AND:

Tract 54: The East 1/2 of the South 200 feet of the North 3/4 of Lot 3, less the East 25 feet, in Section 35, Township 29 South, Range 37 East, FLORIDA INDIAN RIVER LAND COMPANY, according to the map or plat thereof as recorded in Plat Book 1, Page 165, Public Records of Brevard County, Florida.

AND:

Tract 56: The East 1/2 of the North 200 feet of the South 600 feet of the North 3/4 of Lot 3, less the East 25 feet, in Section 35, Township 29 South, Range 37 East, FLORIDA INDIAN RIVER LAND COMPANY, according to the map or plat thereof as recorded in Plat Book 1, Page 165, Public Records of Brevard County, Florida.

AND:

Exhibit "A"

Page 46 of 104

Amendment Number 10 to Lease Number 4263

Revised 05/13

Tract 58: The East 1/2 of the North 3/4 of Lot 3, less the East 25 feet and the South 800 feet, in Section 35, Township 29 South, Range 37 East, FLORIDA INDIAN RIVER LAND COMPANY, according to the map or plat thereof as recorded in Plat Book 1, Page 165, Public Records of Brevard County, Florida.

AND:

Tract 61: The East 1/2 of the South 200 feet of the North 600 feet of the South 3/4 of Lot 14, less the East 25 feet, in Section 35, Township 29 South, Range 37 East, FLORIDA INDIAN RIVER LAND COMPANY, according to the map or plat thereof as recorded in Plat Book 1, Page 165, Public Records of Brevard County, Florida.

AND:

Tract 63: The East 1/2 of the North 200 feet of the South 3/4 of Lot 14, less the East 25 feet, in Section 35, Township 29 South, Range 37 East, FLORIDA INDIAN RIVER LAND COMPANY, according to the map or plat thereof as recorded in Plat Book 1, Page 165, Public Records of Brevard County, Florida.

AND:

Tract 64: The East 230 feet of the North 1/4 of Lot 14, less the East 25 feet and the North 35 feet, in Section 35, Township 29 South, Range 37 East, FLORIDA INDIAN RIVER LAND COMPANY, according to the map or plat thereof as recorded in Plat Book 1, Page 165, Public Records of Brevard County, Florida.

AND:

Tract 67: The West 1/2 of the North 200 feet of the South 3/4 of Lot 14, less the West 25 feet, in Section 35, Township 29 South, Range 37 East, FLORIDA INDIAN RIVER LAND COMPANY, according to the map or plat thereof as recorded in Plat Book 1, Page 165, Public Records of Brevard County, Florida.

AND:

Tract 70: The West 1/2 of the South 200 feet of the North 800 feet of the South 3/4 of Lot 14, less the West 25 feet, in Section 35, Township 29 South, Range 37 East, FLORIDA INDIAN RIVER LAND COMPANY, according to the map or plat thereof as recorded in Plat Book 1, Page 165, Public Records of Brevard County, Florida.

AND:

Tract 72: The West 1/2 of the North 3/4 of Lot 3, less the West 25 feet and the South 800 feet, in Section 35, Township 29 South, Range 37 East, FLORIDA INDIAN RIVER LAND COMPANY, according to the map or plat thereof as recorded in Plat Book 1, Page 165, Public Records of Brevard County, Florida.

AND:

Tract 78: The West 230 feet of the South 1/4 of Lot 3, less the South 35 feet and the West 25 feet, in Section 35, Township 29 South, Range 37 East, FLORIDA INDIAN RIVER LAND COMPANY, according to the map or plat thereof as recorded in Plat Book 1, Page 165, Public Records of Brevard County, Florida.

AND:

Tract 88: The North 1/4, less the East 430 feet of Lot 4 and that portion of the North 1/4 of Lot 5 lying East of Interstate Highway 95 right of way, less the North 25 feet and the Westerly 50 feet, in Section 35, Township 29 South, Range 37 East, FLORIDA INDIAN RIVER LAND COMPANY, according to the map or plat thereof as recorded in Plat Book 1, Page 165, Public Records of Brevard County, Florida.

AND:

Exhibit "A"

Page 47 of 104

Amendment Number 10 to Lease Number 4263

Revised 05/13

Tract 47: The West 1/2 of the North 200 feet of the South 800 feet of the North 3/4 of Lot 18, less the West 25 feet, in Section 36, Township 29 South, Range 37 East, FLORIDA INDIAN RIVER LAND COMPANY, according to the map or plat thereof as recorded in Plat Book 1, Page 165, Public Records of Brevard County, Florida.

AND:

Tract 55: The East 1/2 of the North 200 feet of the South 400 feet of the North 3/4 of Lot 19, less the East 25 feet, in Section 36, Township 29 South, Range 37 East, FLORIDA INDIAN RIVER LAND COMPANY, according to the map or plat thereof as recorded in Plat Book 1, Page 165, Public Records of Brevard County, Florida.

AND:

Tract 4: The East 1/2 of the North 200 feet of the South 600 feet of the North 3/4 of Lot 17, less the East 35 feet, in Section 36, Township 29 South, Range 37 East, FLORIDA INDIAN RIVER LAND COMPANY, according to the map or plat thereof as recorded in Plat Book 1, Page 165, Public Records of Brevard County, Florida.

AND:

Tract 19: The West 1/2 of the South 3/4 of Lot 32, less the North 800 feet and the West 25 feet, in Section 36, Township 29 South, Range 37 East, FLORIDA INDIAN RIVER LAND COMPANY, according to the map or plat thereof as recorded in Plat Book 1, Page 165, Public Records of Brevard County, Florida.

AND:

Tract 26: The West 230 feet of the South 1/4 of Lot 17, less the South 35 feet and the West 25 feet, in Section 36, Township 29 South, Range 37 East, FLORIDA INDIAN RIVER LAND COMPANY, according to the map or plat thereof as recorded in Plat Book 1, Page 165, Public Records of Brevard County, Florida.

AND:

Tract 27: The East 230 feet of the South 1/4 of Lot 18, less the South 35 feet and the East 25 feet, in Section 36, Township 29 South, Range 37 East, FLORIDA INDIAN RIVER LAND COMPANY, according to the map or plat thereof as recorded in Plat Book 1, Page 165, Public Records of Brevard County, Florida.

AND:

Tract 60: The East 1/2 of the South 200 feet of the North 800 feet of the South 3/4 of Lot 30, less the East 25 feet, in Section 36, Township 29 South, Range 37 East, FLORIDA INDIAN RIVER LAND COMPANY, according to the map or plat thereof as recorded in Plat Book 1, Page 165, Public Records of Brevard County, Florida.

AND:

Tract 75: The West 1/2 of the North 200 feet of the South 400 feet of the North 3/4 of Lot 19, less the West 25 feet, in Section 36, Township 29 South, Range 37 East, FLORIDA INDIAN RIVER LAND COMPANY, according to the map or plat thereof as recorded in Plat Book 1, Page 165, Public Records of Brevard County, Florida.

AND:

Tract 76: The West 1/2 of the South 200 feet of the North 3/4 of Lot 19, less the West 25 feet, in Section 36, Township 29 South, Range 37 East, FLORIDA INDIAN RIVER LAND COMPANY, according to the map or plat thereof as recorded in Plat Book 1, Page 165, Public Records of Brevard County, Florida.

AND:

Tract 78: The West 230 feet of the South 1/4 of Lot 19, less the South 35 feet and the West 25 feet, in Section 36, Township 29 South, Range 37 East, FLORIDA INDIAN RIVER LAND COMPANY, according to the map or plat thereof as recorded in Plat Book 1, Page 165, Public Records of Brevard County, Florida.

AND:

Tract 79: The East 230 feet of the South 1/4 of Lot 20, less the South 35 feet and the East 25 feet, in Section 36, Township 29 South, Range 37 East, FLORIDA INDIAN RIVER LAND COMPANY, according to the map or plat thereof as recorded in Plat Book 1, Page 165, Public Records of Brevard County, Florida.

AND:

Tract 84: The East 1/2 of the North 3/4 of Lot 20, less the South 800 feet and the East 25 feet, in Section 36, Township 29 South, Range 37 East, FLORIDA INDIAN RIVER LAND COMPANY, according to the map or plat thereof as recorded in Plat Book 1, Page 165, Public Records of Brevard County, Florida.

AND:

Tract 134G: The West 1/2 of the South 3/4 of Lot 28, less the North 800 feet and the West 25 feet, in Section 36, Township 29 South, Range 37 East, FLORIDA INDIAN RIVER LAND COMPANY, according to the map or plat thereof as recorded in Plat Book 1, Page 165, Public Records of Brevard County, Florida.

AND:

Tract 136G: The West 1/2 of the North 200 feet of the South 800 feet of the North 3/4 of Lot 21, less the West 25 feet, in Section 36, Township 29 South, Range 37 East, FLORIDA INDIAN RIVER LAND COMPANY, according to the map or plat thereof as recorded in Plat Book 1, Page 165, Public Records of Brevard County, Florida.

AND:

Tract 172: The East 1/2 of the North 200 feet of the South 800 feet of the North 3/4 of Lot 22, less the East 25 feet, in Section 36, Township 29 South, Range 37 East, FLORIDA INDIAN RIVER LAND COMPANY, according to the map or plat thereof as recorded in Plat Book 1, Page 165, Public Records of Brevard County, Florida.

AND:

Tract 173: The East 1/2 of the North 3/4 of Lot 22, less the South 800 feet and the East 25 feet, in Section 36, Township 29 South, Range 37 East, FLORIDA INDIAN RIVER LAND COMPANY, according to the map or plat thereof as recorded in Plat Book 1, Page 165, Public Records of Brevard County, Florida.

AND:

Tract 174: The East 1/2 of the South 3/4 of Lot 27, less the North 800 feet and the East 25 feet, in Section 36, Township 29 South, Range 37 East, FLORIDA INDIAN RIVER LAND COMPANY, according to the map or plat thereof as recorded in Plat Book 1, Page 165, Public Records of Brevard County, Florida.

AND:

Tract 175: The East 1/2 of the South 200 feet of the North 800 feet of the South 3/4 of Lot 27, less the East 25 feet, in Section 36, Township 29 South, Range 37 East, FLORIDA INDIAN RIVER LAND COMPANY, according to the map or plat thereof as recorded in Plat Book 1, Page 165, Public Records of Brevard County, Florida.

AND:

Tract 119G: The East 1/2 of the North 200 feet of the South 400 feet of the North 3/4 of Lot 21, less the East 25 feet, in Section 36, Township 29 South, Range 37 East, FLORIDA INDIAN RIVER LAND COMPANY, according to the map or plat thereof as recorded in Plat Book 1, Page 165, Public Records of Brevard County, Florida.

AND:

Tract 120G: The East 1/2 of the North 200 feet of the South 600 feet of the North 3/4 of Lot 21, less the East 25 feet, in Section 36, Township 29 South, Range 37 East, FLORIDA INDIAN RIVER LAND COMPANY, according to the map or plat thereof as recorded in Plat Book 1, Page 165, Public Records of Brevard County, Florida.

AND:

Tract 226: The East 1/2 of the South 3/4 of Lot 26, less the North 800 feet and the East 25 feet, in Section 36, Township 29 South, Range 37 East, FLORIDA INDIAN RIVER LAND COMPANY, according to the map or plat thereof as recorded in Plat Book 1, Page 165, Public Records of Brevard County, Florida.

AND:

Tract 237: The West 1/2 of the South 200 feet of the North 800 feet of the South 3/4 of Lot 26, less the West 25 feet, in Section 36, Township 29 South, Range 37 East, FLORIDA INDIAN RIVER LAND COMPANY, according to the map or plat thereof as recorded in Plat Book 1, Page 165, Public Records of Brevard County, Florida.

AND:

Tract 238: The West 1/2 of the South 3/4 of Lot 26, less the North 800 feet and the West 25 feet, in Section 36, Township 29 South, Range 37 East, FLORIDA INDIAN RIVER LAND COMPANY, according to the map or plat thereof as recorded in Plat Book 1, Page 165, Public Records of Brevard County, Florida.

AND:

Tract 239: The West 1/2 of the North 3/4 of Lot 23, less the South 800 feet and the West 25 feet, in Section 36, Township 29 South, Range 37 East, FLORIDA INDIAN RIVER LAND COMPANY, according to the map or plat thereof as recorded in Plat Book 1, Page 165, Public Records of Brevard County, Florida.

AND:

Tract 245: The West 230 feet of the South 1/4 of Lot 23, less the West 25 feet and the South 35 feet, in Section 36, Township 29 South, Range 37 East, FLORIDA INDIAN RIVER LAND COMPANY, according to the map or plat thereof as recorded in Plat Book 1, Page 165, Public Records of Brevard County, Florida.

AND:

Tract 291: The West 1/2 of the North 3/4 of Lot 24, less the South 800 feet and the West 35 feet, in Section 36, Township 29 South, Range 37 East, FLORIDA INDIAN RIVER LAND COMPANY, according to the map or plat thereof as recorded in Plat Book 1, Page 165, Public Records of Brevard County, Florida.

AND:

Tract 295: The West 1/2 of the South 200 feet of the North 3/4 of Lot 24, less the West 25 feet, in Section 36, Township 29 South, Range 37 East, FLORIDA INDIAN RIVER LAND COMPANY, according to the map or plat thereof as recorded in Plat Book 1, Page 165, Public Records of Brevard County, Florida.

AND:

Tract 110: The East 1/2 of the North 3/4 of Lot 5, less the South 800 feet and the East 25 feet, in Section 36, Township 29 South, Range 37 East, FLORIDA INDIAN RIVER LAND COMPANY, according to the map or plat thereof as recorded in Plat Book 1, Page 165, Public Records of Brevard County, Florida.

AND:

Tract 109: The East 1/2 of the North 200 feet of the South 800 feet of the North 3/4 of Lot 5, less the East 25 feet, in Section 36, Township 29 South, Range 37 East, FLORIDA INDIAN RIVER LAND COMPANY, according to the map or plat thereof as recorded in Plat Book 1, Page 165, Public Records of Brevard County, Florida.

AND:

Tract 112G: The East 1/2 of the South 200 feet of the North 800 feet of the South 3/4 of Lot 12, less the East 25 feet, in Section 36, Township 29 South, Range 37 East, FLORIDA INDIAN RIVER LAND COMPANY, according to the map or plat thereof as recorded in Plat Book 1, Page 165, Public Records of Brevard County, Florida.

AND:

Tract 153: The West 1/2 of the South 200 feet of the North 3/4 of Lot 5, less the West 25 feet, in Section 36, Township 29 South, Range 37 East, FLORIDA INDIAN RIVER LAND COMPANY, according to the map or plat thereof as recorded in Plat Book 1, Page 165, Public Records of Brevard County, Florida.

AND:

Tract 154: The South 1/4 of Lot 5, less the East 230 feet and the West 230 feet and the South 35 feet, in Section 36, Township 29 South, Range 37 East, FLORIDA INDIAN RIVER LAND COMPANY, according to the map or plat thereof as recorded in Plat Book 1, Page 165, Public Records of Brevard County, Florida.

AND:

Tract 159: The East 1/2 of the North 200 feet of the South 600 feet of the North 3/4 of Lot 6, less the East 25 feet, in Section 36, Township 29 South, Range 37 East, FLORIDA INDIAN RIVER LAND COMPANY, according to the map or plat thereof as recorded in Plat Book 1, Page 165, Public Records of Brevard County, Florida.

AND:

Tract 162: The East 1/2 of the South 3/4 of Lot 11, less the North 800 feet and the East 25 feet, in Section 36, Township 29 South, Range 37 East, FLORIDA INDIAN RIVER LAND COMPANY, according to the map or plat thereof as recorded in Plat Book 1, Page 165, Public Records of Brevard County, Florida.

AND:

Tract 198: The West 1/2 of the South 200 feet of the North 600 feet of the South 3/4 of Lot 11, less the West 25 feet, in Section 36, Township 29 South, Range 37 East, FLORIDA INDIAN RIVER LAND COMPANY, according to the map or plat thereof as recorded in Plat Book 1, Page 165, Public Records of Brevard County, Florida.

AND:

Tract 201: The West 1/2 of the North 3/4 of Lot 6, less the South 800 feet and the West 25 feet, in Section 36, Township 29 South, Range 37 East, FLORIDA INDIAN RIVER LAND COMPANY, according to the map or plat thereof as recorded in Plat Book 1, Page 165, Public Records of Brevard County, Florida.

AND:

Tract 202: The West 1/2 of the North 200 feet of the South 800 feet of the North 3/4 of Lot 6, less the West 25 feet, in Section 36, Township 29 South, Range 37 East, FLORIDA INDIAN RIVER LAND COMPANY, according to the map or plat thereof as recorded in Plat Book 1, Page 165, Public Records of Brevard County, Florida.

AND:

Tract 203: The West 1/2 of the North 200 feet of the South 600 feet of the North 3/4 of Lot 6, less the West 25 feet, in Section 36, Township 29 South, Range 37 East, FLORIDA INDIAN RIVER LAND COMPANY, according to the map or plat thereof as recorded in Plat Book 1, Page 165, Public Records of Brevard County, Florida.

AND:

Tract 204: The West 1/2 of the North 200 feet of the South 400 feet of the North 3/4 of Lot 6, less the West 25 feet, in Section 36, Township 29 South, Range 37 East, FLORIDA INDIAN RIVER LAND COMPANY, according to the map or plat thereof as recorded in Plat Book 1, Page 165, Public Records of Brevard County, Florida.

AND:

Tract 207: The West 230 feet of the South 1/4 of Lot 6, less the West 25 feet and the South 35 feet, in Section 36, Township 29 South, Range 37 East, FLORIDA INDIAN RIVER LAND COMPANY, according to the map or plat thereof as recorded in Plat Book 1, Page 165, Public Records of Brevard County, Florida.

AND:

Tract 248: The West 1/2 of the North 200 feet of the South 3/4 of Lot 10, less the West 25 feet, in Section 36, Township 29 South, Range 37 East, FLORIDA INDIAN RIVER LAND COMPANY, according to the map or plat thereof as recorded in Plat Book 1, Page 165, Public Records of Brevard County, Florida.

AND:

Tract 249: The West 1/2 of the South 200 feet of the North 400 feet of the South 3/4 of Lot 10, less the West 25 feet, in Section 36, Township 29 South, Range 37 East, FLORIDA INDIAN RIVER LAND COMPANY, according to the map or plat thereof as recorded in Plat Book 1, Page 165, Public Records of Brevard County, Florida.

AND:

Tract 256: The West 1/2 of the North 200 feet of the South 400 feet of the North 3/4 of Lot 7, less the West 25 feet, in Section 36, Township 29 South, Range 37 East, FLORIDA INDIAN RIVER LAND COMPANY, according to the map or plat thereof as recorded in Plat Book 1, Page 165, Public Records of Brevard County, Florida.

AND:

Tract 257: The West 1/2 of the South 200 feet of the North 3/4 of Lot 7, less the West 25 feet, in Section 36, Township 29 South, Range 37 East, FLORIDA INDIAN RIVER LAND COMPANY, according to the map or plat thereof as recorded in Plat Book 1, Page 165, Public Records of Brevard County, Florida.

AND:

Tract 259: The West 230 feet of the South 1/4 of Lot 7, less the West 25 feet and the South 35 feet, in Section 36, Township 29 South, Range 37 East, FLORIDA INDIAN RIVER LAND COMPANY, according to the map or plat thereof as recorded in Plat Book 1, Page 165, Public Records of Brevard County, Florida.

AND:

Tract 261: The East 1/2 of the South 200 feet of the North 3/4 of Lot 8, less the East 25 feet, in Section 36, Township 29 South, Range 37 East, FLORIDA INDIAN RIVER LAND COMPANY, according to the map or plat thereof as recorded in Plat Book 1, Page 165, Public Records of Brevard County, Florida.

AND:

Tract 262: The East 1/2 of the North 200 feet of the South 400 feet of the North 3/4 of Lot 8, less the East 25 feet, in Section 36, Township 29 South, Range 37 East, FLORIDA INDIAN RIVER LAND COMPANY, according to the map or plat thereof as recorded in Plat Book 1, Page 165, Public Records of Brevard County, Florida.

AND:

Tract 263: The East 1/2 of the North 200 feet of the South 600 feet of the North 3/4 of Lot 8, less the East 25 feet, in Section 36, Township 29 South, Range 37 East, FLORIDA INDIAN RIVER LAND COMPANY, according to the map or plat thereof as recorded in Plat Book 1, Page 165, Public Records of Brevard County, Florida.

AND:

Tract 306: The West 1/2 of the North 200 feet of the South 800 feet of the North 3/4 of Lot 8, less the West 35 feet, in Section 36, Township 29 South, Range 37 East, FLORIDA INDIAN RIVER LAND COMPANY, according to the map or plat thereof as recorded in Plat Book 1, Page 165, Public Records of Brevard County, Florida.

AND:

Tract 310: The South 1/4 of Lot 8, less the East 230 feet and the West 230 feet and the South 35 feet, in Section 36, Township 29 South, Range 37 East, FLORIDA INDIAN RIVER LAND COMPANY, according to the map or plat thereof as recorded in Plat Book 1, Page 165, Public Records of Brevard County, Florida.

AND:

Tract 37: The South 1/4 of Lot 17, less the East 230 feet and the West 230 feet and the South 35 feet, in Section 19, Township 29 South, Range 38 East, FLORIDA INDIAN RIVER LAND COMPANY, according to the map or plat thereof as recorded in Plat Book 1, Page 166, Public Records of Brevard County, Florida.

AND:

Tract 66: The East 1/2 of the South 200 feet of the North 3/4 of Lot 18, less the East 25 feet, in Section 19, Township 29 South, Range 38 East, FLORIDA INDIAN RIVER LAND COMPANY, according to the map or plat thereof as recorded in Plat Book 1, Page 166, Public Records of Brevard County, Florida.

AND:

Tract 67: The East 1/2 of the North 200 feet of the South 400 feet of the North 3/4 of Lot 18, less the East 25 feet, in Section 19, Township 29 South, Range 38 East, FLORIDA INDIAN RIVER LAND COMPANY, according to the map or plat thereof as recorded in Plat Book 1, Page 166, Public Records of Brevard County, Florida.

AND:

Tract 72: The East 1/2 of the South 200 feet of the North 800 feet of the South 3/4 of Lot 31, less the East 25 feet, in Section 19, Township 29 South, Range 38 East, FLORIDA INDIAN RIVER LAND COMPANY, according to the map or plat thereof as recorded in Plat Book 1, Page 166, Public Records of Brevard County, Florida.

AND:

Tract 89: The South 1/4 of Lot 18, less the East 230 feet and the West 230 feet and the South 35 feet, in Section 19, Township 29 South, Range 38 East, FLORIDA INDIAN RIVER LAND COMPANY, according to the map or plat thereof as recorded in Plat Book 1, Page 166, Public Records of Brevard County, Florida.

AND:

Tract 90: The West 230 feet of the South 1/4 of Lot 18, less the West 25 feet and the South 35 feet, in Section 19, Township 29 South, Range 38 East, FLORIDA INDIAN RIVER LAND COMPANY, according to the map or plat thereof as recorded in Plat Book 1, Page 166, Public Records of Brevard County, Florida.

AND:

Tract 126: The East 1/2 of the South 200 feet of the North 400 feet of the South 3/4 of Lot 30, less the East 25 feet, in Section 19, Township 29 South, Range 38 East, FLORIDA INDIAN RIVER LAND COMPANY, according to the map or plat thereof as recorded in Plat Book 1, Page 166, Public Records of Brevard County, Florida.

AND:

Tract 127: The East 1/2 of the North 200 feet of the South 3/4 of Lot 30, less the East 25 feet, in Section 19, Township 29 South, Range 38 East, FLORIDA INDIAN RIVER LAND COMPANY, according to the map or plat thereof as recorded in Plat Book 1, Page 166, Public Records of Brevard County, Florida.

AND:

Tract 191: The West 1/2 of the North 200 feet of the South 400 feet of the North 3/4 of Lot 20, less the West 25 feet, in Section 19, Township 29 South, Range 38 East, FLORIDA INDIAN RIVER LAND COMPANY, according to the map or plat thereof as recorded in Plat Book 1, Page 166, Public Records of Brevard County, Florida.

AND:

Tract 194: The West 230 feet of the South 1/4 of Lot 20, less the West 25 feet and the South 35 feet, in Section 19, Township 29 South, Range 38 East, FLORIDA INDIAN RIVER LAND COMPANY, according to the map or plat thereof as recorded in Plat Book 1, Page 166, Public Records of Brevard County, Florida.

AND:

Tract 221: The East 230 feet of the South 1/4 of Lot 21, less the East 25 feet and the South 35 feet, in Section 19, Township 29 South, Range 38 East, FLORIDA INDIAN RIVER LAND COMPANY, according to the map or plat thereof as recorded in Plat Book 1, Page 166, Public Records of Brevard County, Florida.

AND:

Tract 243: The West 1/2 of the North 200 feet of the South 400 feet of the North 3/4 of Lot 21, less the West 25 feet, in Section 19, Township 29 South, Range 38 East, FLORIDA INDIAN RIVER LAND COMPANY, according to the map or plat thereof as recorded in Plat Book 1, Page 166, Public Records of Brevard County, Florida.

AND:

Tract 218: The East 1/2 of the South 200 feet of the North 400 feet of the South 3/4 of Lot 12, less the East 25 feet, in Section 19, Township 29 South, Range 38 East, FLORIDA INDIAN RIVER LAND COMPANY, according to the map or plat thereof as recorded in Plat Book 1, Page 166, Public Records of Brevard County, Florida.

AND:

Tract 219: The East 1/2 of the North 200 feet of the South 3/4 of Lot 12, less the East 25 feet, in Section 19, Township 29 South, Range 38 East, FLORIDA INDIAN RIVER LAND COMPANY, according to the map or plat thereof as recorded in Plat Book 1, Page 166, Public Records of Brevard County, Florida.

AND:

Tract 220: The East 230 feet of the North 1/4 of Lot 12, less the East 25 feet and the North 35 feet, in Section 19, Township 29 South, Range 38 East, FLORIDA INDIAN RIVER LAND COMPANY, according to the map or plat thereof as recorded in Plat Book 1, Page 166, Public Records of Brevard County, Florida.

AND:

Tract 248: The North 1/4 of Lot 12, less the East 230 feet and the West 230 feet and the North 35 feet, in Section 19, Township 29 South, Range 38 East, FLORIDA INDIAN RIVER LAND COMPANY, according to the map or plat thereof as recorded in Plat Book 1, Page 166, Public Records of Brevard County, Florida.

AND:

Tract 250: The West 1/2 of the South 200 feet of the North 400 feet of the South 3/4 of Lot 12, less the West 25 feet, in Section 19, Township 29 South, Range 38 East, FLORIDA INDIAN RIVER LAND COMPANY, according to the map or plat thereof as recorded in Plat Book 1, Page 166, Public Records of Brevard County, Florida.

AND:

Tract 258: The West 1/2 of the South 200 feet of the North 3/4 of Lot 5, less the West 25 feet, in Section 19, Township 29 South, Range 38 East, FLORIDA INDIAN RIVER LAND COMPANY, according to the map or plat thereof as recorded in Plat Book 1, Page 166, Public Records of Brevard County, Florida.

AND:

Tract 259: The South 1/4 of Lot 5, less the East 230 feet and the West 230 feet and the South 35 feet, in Section 19, Township 29 South, Range 38 East, FLORIDA INDIAN RIVER LAND COMPANY, according to the map or plat thereof as recorded in Plat Book 1, Page 166, Public Records of Brevard County, Florida.

AND:

Tract 263: The East 1/2 of the North 200 feet of the South 400 feet of the North 3/4 of Lot 6, less the East 25 feet, in Section 19, Township 29 South, Range 38 East, FLORIDA INDIAN RIVER LAND COMPANY, according to the map or plat thereof as recorded in Plat Book 1, Page 166, Public Records of Brevard County, Florida.

AND:

Tract 270: The East 1/2 of the South 200 feet of the North 400 feet of the South 3/4 of Lot 11, less the East 25 feet, in Section 19, Township 29 South, Range 38 East, FLORIDA INDIAN RIVER LAND COMPANY, according to the map or plat thereof as recorded in Plat Book 1, Page 166, Public Records of Brevard County, Florida.

AND:

Tract 272: The East 230 feet of the North 1/4 of Lot 11, less the East 25 feet and the North 35 feet, in Section 19, Township 29 South, Range 38 East, FLORIDA INDIAN RIVER LAND COMPANY, according to the map or plat thereof as recorded in Plat Book 1, Page 166, Public Records of Brevard County, Florida.

AND:

Tract 303: The West 1/2 of the South 200 feet of the North 800 feet of the South 3/4 of Lot 11, less the West 25 feet, in Section 19, Township 29 South, Range 38 East, FLORIDA INDIAN RIVER LAND COMPANY, according to the map or plat thereof as recorded in Plat Book 1, Page 166, Public Records of Brevard County, Florida.

AND:

Tract 316: The East 1/2 of the North 200 feet of the South 800 feet of the North 3/4 of Lot 7, less the East 25 feet, in Section 19, Township 29 South, Range 38 East, FLORIDA INDIAN RIVER LAND COMPANY, according to the map or plat thereof as recorded in Plat Book 1, Page 166, Public Records of Brevard County, Florida.

AND:

Tract 353: The West 1/2 of the South 200 feet of the North 600 feet of the South 3/4 of Lot 10, less the West 25 feet, in Section 19, Township 29 South, Range 38 East, FLORIDA INDIAN RIVER LAND COMPANY, according to the map or plat thereof as recorded in Plat Book 1, Page 166, Public Records of Brevard AND:

County, Florida.

Tract 357: The West 1/2 of the North 200 feet of the South 800 feet of the North 3/4 of Lot 7, less the West 25 feet, in Section 19, Township 29 South, Range 38 East, FLORIDA INDIAN RIVER LAND COMPANY, according to the map or plat thereof as recorded in Plat Book 1, Page 166, Public Records of Brevard County, Florida.

AND:

Tract 362: The West 230 feet of the South 1/4 of Lot 7, less the West 25 feet and the South 35 feet, in Section 19, Township 29 South, Range 38 East, FLORIDA INDIAN RIVER LAND COMPANY, according to the map or plat thereof as recorded in Plat Book 1, Page 166, Public Records of Brevard County, Florida.

AND:

Tract 363: The East 230 feet of the South 1/4 of Lot 8, less the East 25 feet and the South 35 feet, in Section 19, Township 29 South, Range 38 East, FLORIDA INDIAN RIVER LAND COMPANY, according to the map or plat thereof as recorded in Plat Book 1, Page 166, Public Records of Brevard County, Florida.

AND:

Tract 3: The East 1/2 of the North 200 feet of the South 400 feet of the North 3/4 of Lot 1, less the East 35 feet, in Section 19, Township 29 South, Range 38 East, FLORIDA INDIAN RIVER LAND COMPANY, according to the map or plat thereof as recorded in Plat Book 1, Page 166, Public Records of Brevard County, Florida.

AND:

Tract 7: The East 1/2 of the South 3/4 of Lot 16, less the North 800 feet and the East 35 feet, in Section 19, Township 29 South, Range 38 East, FLORIDA INDIAN RIVER LAND COMPANY, according to the map or plat thereof as recorded in Plat Book 1, Page 166, Public Records of Brevard County, Florida.

AND:

Tract 9: The East 1/2 of the South 200 feet of the North 600 feet of the South 3/4 of Lot 16, less the East 35 feet, in Section 19, Township 29 South, Range 38 East, FLORIDA INDIAN RIVER LAND COMPANY, according to the map or plat thereof as recorded in Plat Book 1, Page 166, Public Records of Brevard County, Florida.

AND:

Tract 11: The East 1/2 of the North 200 feet of the South 3/4 of Lot 16, less the East 35 feet, in Section 19, Township 29 South, Range 38 East, FLORIDA INDIAN RIVER LAND COMPANY, according to the map or plat thereof as recorded in Plat Book 1, Page 166, Public Records of Brevard County, Florida.

AND:

Tract 41: The West 1/2 of the North 200 feet of the South 3/4 of Lot 16, less the West 25 feet, in Section 19, Township 29 South, Range 38 East, FLORIDA INDIAN RIVER LAND COMPANY, according to the map or plat thereof as recorded in Plat Book 1, Page 166, Public Records of Brevard County, Florida.

AND:

Tract 47: The West 1/2 of the North 200 feet of the South 800 feet of the North 3/4 of Lot 1, less the West 25 feet, in Section 19, Township 29 South, Range 38 East, FLORIDA INDIAN RIVER LAND COMPANY, according to the map or plat thereof as recorded in Plat Book 1, Page 166, Public Records of Brevard County, Florida.

AND:

Tract 48: The West 1/2 of the North 200 feet of the South 600 feet of the North 3/4 of Lot 1, less the West 25 feet, in Section 19, Township 29 South, Range 38 East, FLORIDA INDIAN RIVER LAND COMPANY, according to the map or plat thereof as recorded in Plat Book 1, Page 166, Public Records of Brevard County, Florida.

AND:

Tract 50: The West 1/2 of the South 200 feet of the North 3/4 of Lot 1, less the West 25 feet, in Section 19, Township 29 South, Range 38 East, FLORIDA INDIAN RIVER LAND COMPANY, according to the map or plat thereof as recorded in Plat Book 1, Page 166, Public Records of Brevard County, Florida.

AND:

Tract 57: The East 1/2 of the North 200 feet of the South 800 feet of the North 3/4 of Lot 2, less the East 25 feet, in Section 19, Township 29 South, Range 38 East, FLORIDA INDIAN RIVER LAND COMPANY, according to the map or plat thereof as recorded in Plat Book 1, Page 166, Public Records of Brevard County, Florida.

AND:

Tract 62: The East 1/2 of the South 200 feet of the North 400 feet of the South 3/4 of Lot 15, less the East 35 feet, in Section 19, Township 29 South, Range 38 East, FLORIDA INDIAN RIVER LAND COMPANY, according to the map or plat thereof as recorded in Plat Book 1, Page 166, Public Records of Brevard County, Florida.

AND:

Tract 92: The North 1/4 of Lot 15, less the East 230 feet and the West 230 feet and the North 35 feet, in Section 19, Township 29 South, Range 38 East, FLORIDA INDIAN RIVER LAND COMPANY, according to the map or plat thereof as recorded in Plat Book 1, Page 166, Public Records of Brevard County, Florida.

AND:

Tract 94: The West 1/2 of the South 200 feet of the North 400 feet of the South 3/4 of Lot 15, less the West 25 feet, in Section 19, Township 29 South, Range 38 East, FLORIDA INDIAN RIVER LAND COMPANY, according to the map or plat thereof as recorded in Plat Book 1, Page 166, Public Records of Brevard County, Florida.

AND:

Tract 95: The West 1/2 of the South 200 feet of the North 600 feet of the South 3/4 of Lot 15, less the West 25 feet, in Section 19, Township 29 South, Range 38 East, FLORIDA INDIAN RIVER LAND COMPANY, according to the map or plat thereof as recorded in Plat Book 1, Page 166, Public Records of Brevard County, Florida.

AND:

Tract 98: The West 1/2 of the North 3/4 of Lot 2, less the South 800 feet and the West 25 feet, in Section 19, Township 29 South, Range 38 East, FLORIDA INDIAN RIVER LAND COMPANY, according to the map or plat thereof as recorded in Plat Book 1, Page 166, Public Records of Brevard County, Florida.

AND:

Tract 100: The West 1/2 of the North 200 feet of the South 600 feet of the North 3/4 of Lot 2, less the West 25 feet, in Section 19, Township 29 South, Range 38 East, FLORIDA INDIAN RIVER LAND COMPANY, according to the map or plat thereof as recorded in Plat Book 1, Page 166, Public Records of Brevard County, Florida.

AND:

Tract 103: The South 1/4 of Lot 2, less the East 230 feet and the West 230 feet and the South 35 feet, in Section 19, Township 29 South, Range 38 East, FLORIDA INDIAN RIVER LAND COMPANY, according to the map or plat thereof as recorded in Plat Book 1, Page 166, Public Records of Brevard County, Florida.

AND:

Tract 111: The East 1/2 of the South 3/4 of Lot 14, less the North 800 feet and the East 25 feet, in Section 19, Township 29 South, Range 38 East, FLORIDA INDIAN RIVER LAND COMPANY, according to the map or plat thereof as recorded in Plat Book 1, Page 166, Public Records of Brevard County, Florida.

AND:

Tract 148: The West 1/2 of the South 200 feet of the North 800 feet of the South 3/4 of Lot 14, less the West 25 feet, in Section 19, Township 29 South, Range 38 East, FLORIDA INDIAN RIVER LAND COMPANY, according to the map or plat thereof as recorded in Plat Book 1, Page 166, Public Records of Brevard County, Florida.

AND:

Tract 154: The West 1/2 of the South 200 feet of the North 3/4 of Lot 3, less the West 25 feet, in Section 19, Township 29 South, Range 38 East, FLORIDA INDIAN RIVER LAND COMPANY, according to the map or plat thereof as recorded in Plat Book 1, Page 166, Public Records of Brevard County, Florida.

AND:

Tract 156: The West 230 feet of the South 1/4 of Lot 3, less the South 35 feet and the West 25 feet, in Section 19, Township 29 South, Range 38 East, FLORIDA INDIAN RIVER LAND COMPANY, according to the map or plat thereof as recorded in Plat Book 1, Page 166, Public Records of Brevard County, Florida.

AND:

Tract 201: The West 1/2 of the South 3/4 of Lot 13, less the North 800 feet and the West 25 feet, in Section 19, Township 29 South, Range 38 East, FLORIDA INDIAN RIVER LAND COMPANY, according to the map or plat thereof as recorded in Plat Book 1, Page 166, Public Records of Brevard County, Florida.

AND:

Tract 202: The West 1/2 of the North 3/4 of Lot 4, less the South 800 feet and the West 25 feet, in Section 19, Township 29 South, Range 38 East, FLORIDA INDIAN RIVER LAND COMPANY, according to the map or plat thereof as recorded in Plat Book 1, Page 166, Public Records of Brevard County, Florida.

AND:

Tract 164: The West 1/2 of the West 1/2 of the North 1/4 of Lot 29, less the North 50 feet and the West 25 feet, in Section 20, Township 29 South, Range 38 East, FLORIDA INDIAN RIVER LAND COMPANY, according to the map or plat thereof as recorded in Plat Book 1, Page 166, Public Records of Brevard County, Florida.

AND:

Tract 163: The East 1/2 of the West 1/2 of the North 1/4 of Lot 29, less the North 50 feet, in Section 20, Township 29 South, Range 38 East, FLORIDA INDIAN RIVER LAND COMPANY, according to the map or plat thereof as recorded in Plat Book 1, Page 166, Public Records of Brevard County, Florida.

AND:

Tract 165: The West 1/2 of the South 200 feet of the North 400 feet of the South 3/4 of Lot 29, less the West 25 feet, in Section 20, Township 29 South, Range 38 East, FLORIDA INDIAN RIVER LAND COMPANY, according to the map or plat thereof as recorded in Plat Book 1, Page 166, Public Records of Brevard County, Florida.

AND:

Tract 166: The West 1/2 of the North 200 feet of the South 3/4 of Lot 29, less the West 25 feet, in Section 20, Township 29 South, Range 38 East, FLORIDA INDIAN RIVER LAND COMPANY, according to the map or plat thereof as recorded in Plat Book 1, Page 166, Public Records of Brevard County, Florida.

AND:

Tract 27: The North 200 feet of the South 3/4 of the West 1/2 of the East 1/2 of the Northeast 1/4 of the Northeast 1/4, less the West 25 feet, in Section 20, Township 29 South, Range 38 East, Brevard County, Florida.

AND:

Tract 28: The South 200 feet of the North 400 feet of the South 3/4 of the West 1/2 of the East 1/2 of the Northeast 1/4 of the Northeast 1/4, less the West 25 feet, in Section 20, Township 29 South, Range 38 East, Brevard County, Florida.

AND:

Tract 68: The North 200 feet of the South 600 feet of the North 3/4 of the East 1/2 of the West 1/2 of the Southeast 1/4 of the Northeast 1/4, less the East 25 feet, in Section 20, Township 29 South, Range 38 East, Brevard County, Florida.

AND:

Tract 69: The North 200 feet of the South 800 feet of the North 3/4 of the East 1/2 of the West 1/2 of the Southeast 1/4 of the Northeast 1/4, less the East 25 feet, in Section 20, Township 29 South, Range 38 East, Brevard County, Florida.

AND:

The West 1/2 of Tract 175: The West 1/2 of the South 1/4 of Lot 20, less the West 230 feet and the South 35 feet, in Section 20, Township 29 South, Range 38 East, FLORIDA INDIAN RIVER LAND COMPANY, according to the map or plat thereof as recorded in Plat Book 1, Page 166, Public Records of Brevard County, Florida.

AND:

Exhibit "A"

Page 59 of 104

Amendment Number 10 to Lease Number 4263

Revised 05/13

Tract 286: The East 230 feet of the North 1/4 of the East 1/2 of the Northwest 1/4 of the Northwest 1/4, together with vacated road right of way to the North, less the East 25 feet and the South 50 feet, in Section 20, Township 29 South, Range 38 East, Brevard County, Florida.

AND:

Tract 324: The West 1/2 of the South 200 feet of the North 3/4 of Lot 8, less the West 35 feet, in Section 20, Township 29 South, Range 38 East, FLORIDA INDIAN RIVER LAND COMPANY, according to the map or plat thereof as recorded in Plat Book 1, Page 166, Public Records of Brevard County, Florida.

AND:

Tract 182: The West 1/2 of the South 200 feet of the North 800 feet of the South 3/4 of Lot 13, less the West 25 feet, in Section 20, Township 29 South, Range 38 East, FLORIDA INDIAN RIVER LAND COMPANY, according to the map or plat thereof as recorded in Plat Book 1, Page 166, Public Records of Brevard County, Florida.

AND:

Tract 2: The East 1/2 of the South 200 feet of the North 3/4 of the East 1/2 of the Southeast 1/4 of the Southeast 1/4, less the East 35 feet, in Section 20, Township 29 South, Range 38 East, Brevard County, Florida.

AND:

Tract 102: The South 200 feet of the North 3/4 of the West 1/2 of the West 1/2 of the Southeast 1/4 of the Southeast 1/4, less the West 25 feet, in Section 20, Township 29 South, Range 38 East, Brevard County, Florida.

AND:

Tract 147: The West 1/2 of the North 200 feet of the South 400 feet of the North 3/4 of Lot 3, less the West 25 feet, in Section 20, Township 29 South, Range 38 East, FLORIDA INDIAN RIVER LAND COMPANY, according to the map or plat thereof as recorded in Plat Book 1, Page 166, Public Records of Brevard County, Florida.

AND:

The West 1/2 of Tract 178: The West 1/2 of the North 1/4 of Lot 13, less the West 230 feet and the North 35 feet, in Section 20, Township 29 South, Range 38 East, FLORIDA INDIAN RIVER LAND COMPANY, according to the map or plat thereof as recorded in Plat Book 1, Page 166, Public Records of Brevard County, Florida.

AND:

Tract 184: The East 1/2 of the South 200 feet of the North 800 feet of the South 3/4 of Lot 9, less the East 25 feet, in Section 29, Township 29 South, Range 38 East, FLORIDA INDIAN RIVER LAND COMPANY, according to the map or plat thereof as recorded in Plat Book 1, Page 166, Public Records of Brevard County, Florida.

AND:

Tract 131: The East 1/2 of the South 3/4 of Lot 10, less the East 25 feet and the North 800 feet, in Section 29, Township 29 South, Range 38 East, FLORIDA INDIAN RIVER LAND COMPANY, according to the map or plat thereof as recorded in Plat Book 1, Page 166, Public Records of Brevard County, Florida.

AND:

Tract 182: The East 1/2 of the North 3/4 of Lot 8, less the South 800 feet and the East 25 feet, in Section 29, Township 29 South, Range 38 East, FLORIDA INDIAN RIVER LAND COMPANY, according to the map or plat thereof as recorded in Plat Book 1, Page 166, Public Records of Brevard County, Florida.

Exhibit "A"

Page 60 of 104

Amendment Number 10 to Lease Number 4263

Revised 05/13

AND:

Tract 183: The East 1/2 of the South 3/4 of Lot 9, less the North 800 feet and the East 25 feet, in Section 29, Township 29 South, Range 38 East, FLORIDA INDIAN RIVER LAND COMPANY, according to the map or plat thereof as recorded in Plat Book 1, Page 166, Public Records of Brevard County, Florida.

AND:

Tract 18: The East 1/2 of the North 3/4 of Lot 17, less the East 35 feet and the South 800 feet, in Section 30, Township 29 South, Range 38 East, FLORIDA INDIAN RIVER LAND COMPANY, according to the map or plat thereof as recorded in Plat Book 1, Page 166, Public Records of Brevard County, Florida.

AND:

Tract 23: The East 1/2 of the North 200 feet of the South 3/4 of Lot 32, less the East 35 feet, in Section 30, Township 29 South, Range 38 East, FLORIDA INDIAN RIVER LAND COMPANY, according to the map or plat thereof as recorded in Plat Book 1, Page 166, Public Records of Brevard County, Florida.

AND:

Tract 26: The West 230 feet of the North 1/4 of Lot 32, less the West 25 feet and the North 35 feet, in Section 30, Township 29 South, Range 38 East, FLORIDA INDIAN RIVER LAND COMPANY, according to the map or plat thereof as recorded in Plat Book 1, Page 166, Public Records of Brevard County, Florida.

AND:

Tract 32: The West 1/2 of the North 3/4 of Lot 17, less the West 25 feet and the South 800 feet, in Section 30, Township 29 South, Range 38 East, FLORIDA INDIAN RIVER LAND COMPANY, according to the map or plat thereof as recorded in Plat Book 1, Page 166, Public Records of Brevard County, Florida.

AND:

Tract 69: The East 1/2 of the North 200 feet of the South 800 feet of the North 3/4 of Lot 18, less the East 25 feet, in Section 30, Township 29 South, Range 38 East, FLORIDA INDIAN RIVER LAND COMPANY, according to the map or plat thereof as recorded in Plat Book 1, Page 166, Public Records of Brevard County, Florida.

AND:

Tract 70: The East 1/2 of the North 3/4 of Lot 18, less the East 25 feet and the South 800 feet, in Section 30, Township 29 South, Range 38 East, FLORIDA INDIAN RIVER LAND COMPANY, according to the map or plat thereof as recorded in Plat Book 1, Page 166, Public Records of Brevard County, Florida.

AND:

Tract 71: The East 1/2 of the South 3/4 of Lot 31, less the East 25 feet and the North 800 feet, in Section 30, Township 29 South, Range 38 East, FLORIDA INDIAN RIVER LAND COMPANY, according to the map or plat thereof as recorded in Plat Book 1, Page 166, Public Records of Brevard County, Florida.

AND:

Tract 75: The East 1/2 of the North 200 feet of the South 3/4 of Lot 31, less the East 25 feet, in Section 30, Township 29 South, Range 38 East, FLORIDA INDIAN RIVER LAND COMPANY, according to the map or plat thereof as recorded in Plat Book 1, Page 166, Public Records of Brevard County, Florida.

AND:

Exhibit "A"

Page 61 of 104

Amendment Number 10 to Lease Number 4263

Revised 05/13

Tract 76: The East 230 feet of the North 1/4 of Lot 31, less the North 35 feet and the East 25 feet, in Section 30, Township 29 South, Range 38 East, FLORIDA INDIAN RIVER LAND COMPANY, according to the map or plat thereof as recorded in Plat Book 1, Page 166, Public Records of Brevard County, Florida.

AND:

Tract 78: The West 230 feet of the North 1/4 of Lot 31, less the West 25 feet and the North 35 feet, in Section 30, Township 29 South, Range 38 East, FLORIDA INDIAN RIVER LAND COMPANY, according to the map or plat thereof as recorded in Plat Book 1, Page 166, Public Records of Brevard County, Florida.

AND:

Tract 82: The West 1/2 of the South 200 feet of the North 800 feet of the South 3/4 of Lot 31, less the West 25 feet, in Section 30, Township 29 South, Range 38 East, FLORIDA INDIAN RIVER LAND COMPANY, according to the map or plat thereof as recorded in Plat Book 1, Page 166, Public Records of Brevard County, Florida.

AND:

Tract 118: The East 1/2 of the South 200 feet of the North 3/4 of Lot 19, less the East 25 feet, in Section 30, Township 29 South, Range 38 East, FLORIDA INDIAN RIVER LAND COMPANY, according to the map or plat thereof as recorded in Plat Book 1, Page 166, Public Records of Brevard County, Florida.

AND:

Tract 125: The East 1/2 of the South 200 feet of the North 600 feet of the South 3/4 of Lot 30, less the East 25 feet, in Section 30, Township 29 South, Range 38 East, FLORIDA INDIAN RIVER LAND COMPANY, according to the map or plat thereof as recorded in Plat Book 1, Page 166, Public Records of Brevard County, Florida.

AND:

Tract 127: The East 1/2 of the North 200 feet of the South 3/4 of Lot 30, less the East 25 feet, in Section 30, Township 29 South, Range 38 East, FLORIDA INDIAN RIVER LAND COMPANY, according to the map or plat thereof as recorded in Plat Book 1, Page 166, Public Records of Brevard County, Florida.

AND:

Tract 138: The West 1/2 of the North 200 feet of the South 600 feet of the North 3/4 of Lot 19, less the West 25 feet, in Section 30, Township 29 South, Range 38 East, FLORIDA INDIAN RIVER LAND COMPANY, according to the map or plat thereof as recorded in Plat Book 1, Page 166, Public Records of Brevard County, Florida.

AND:

Tract 139: The West 1/2 of the North 200 feet of the South 400 feet of the North 3/4 of Lot 19, less the West 25 feet, in Section 30, Township 29 South, Range 38 East, FLORIDA INDIAN RIVER LAND COMPANY, according to the map or plat thereof as recorded in Plat Book 1, Page 166, Public Records of Brevard County, Florida.

AND:

Tract 175: The East 1/2 of the South 3/4 of Lot 29, less the East 25 feet and the North 800 feet, in Section 30, Township 29 South, Range 38 East, FLORIDA INDIAN RIVER LAND COMPANY, according to the map or plat thereof as recorded in Plat Book 1, Page 166, Public Records of Brevard County, Florida.

AND:

Tract 177: The East 1/2 of the South 200 feet of the North 600 feet of the South 3/4 of Lot 29, less the East 25 feet, in Section 30, Township 29 South, Range 38 East, FLORIDA INDIAN RIVER LAND COMPANY, according to the map or plat thereof as recorded in Plat Book 1, Page 166, Public Records of Brevard County, Florida.

AND:

Tract 184: The West 1/2 of the South 200 feet of the North 400 feet of the South 3/4 of Lot 29, less the West 25 feet, in Section 30, Township 29 South, Range 38 East, FLORIDA INDIAN RIVER LAND COMPANY, according to the map or plat thereof as recorded in Plat Book 1, Page 166, Public Records of Brevard County, Florida.

AND:

Tract 187: The West 1/2 of the South 3/4 of Lot 29, less the West 25 feet and the North 800 feet, in Section 30, Township 29 South, Range 38 East, FLORIDA INDIAN RIVER LAND COMPANY, according to the map or plat thereof as recorded in Plat Book 1, Page 166, Public Records of Brevard County, Florida.

AND:

Tract 188: The West 1/2 of the North 3/4 of Lot 20, less the West 25 feet and the South 800 feet, in Section 30, Township 29 South, Range 38 East, FLORIDA INDIAN RIVER LAND COMPANY, according to the map or plat thereof as recorded in Plat Book 1, Page 166, Public Records of Brevard County, Florida.

AND:

Tract 190: The West 1/2 of the North 200 feet of the South 600 feet of the North 3/4 of Lot 20, less the West 25 feet, in Section 30, Township 29 South, Range 38 East, FLORIDA INDIAN RIVER LAND COMPANY, according to the map or plat thereof as recorded in Plat Book 1, Page 166, Public Records of Brevard County, Florida.

AND:

Tract 381: The East 1/2 of the North 200 feet of the South 800 feet of the North 3/4 of Lot 24, less the East 25 feet, in Section 30, Township 29 South, Range 38 East, FLORIDA INDIAN RIVER LAND COMPANY, according to the map or plat thereof as recorded in Plat Book 1, Page 166, Public Records of Brevard County, Florida.

AND:

Tract 226: The East 1/2 of the North 3/4 of Lot 21, less the East 25 feet and the South 800 feet, in Section 30, Township 29 South, Range 38 East, FLORIDA INDIAN RIVER LAND COMPANY, according to the map or plat thereof as recorded in Plat Book 1, Page 166, Public Records of Brevard County, Florida.

AND:

Tract 227: The East 1/2 of the South 3/4 of Lot 28, less the East 25 feet and the North 800 feet, in Section 30, Township 29 South, Range 38 East, FLORIDA INDIAN RIVER LAND COMPANY, according to the map or plat thereof as recorded in Plat Book 1, Page 166, Public Records of Brevard County, Florida.

AND:

Tract 233: The North 1/4 of Lot 28, less the East 230 feet and the West 230 feet and the North 35 feet, in Section 30, Township 29 South, Range 38 East, FLORIDA INDIAN RIVER LAND COMPANY, according to the map or plat thereof as recorded in Plat Book 1, Page 166, Public Records of Brevard County, Florida.

AND:

Tract 235: The West 1/2 of the North 200 feet of the South 3/4 of Lot 28, less the West 25 feet, in Section 30, Township 29 South, Range 38 East, FLORIDA INDIAN RIVER LAND COMPANY, according to the map or plat thereof as recorded in Plat Book 1, Page 166, Public Records of Brevard County, Florida.

AND:

Tract 240: The West 1/2 of the North 3/4 of Lot 21, less the West 25 feet and the South 800 feet, in Section 30, Township 29 South, Range 38 East, FLORIDA INDIAN RIVER LAND COMPANY, according to the map or plat thereof as recorded in Plat Book 1, Page 166, Public Records of Brevard County, Florida.

AND:

Tract 275: The East 1/2 of the North 200 feet of the South 400 feet of the North 3/4 of Lot 22, less the East 25 feet, in Section 30, Township 29 South, Range 38 East, FLORIDA INDIAN RIVER LAND COMPANY, according to the map or plat thereof as recorded in Plat Book 1, Page 166, Public Records of Brevard County, Florida.

AND:

Tract 283: The East 1/2 of the North 200 feet of the South 3/4 of Lot 27, less the East 25 feet, in Section 30, Township 29 South, Range 38 East, FLORIDA INDIAN RIVER LAND COMPANY, according to the map or plat thereof as recorded in Plat Book 1, Page 166, Public Records of Brevard County, Florida.

AND:

Tract 291: The West 1/2 of the South 3/4 of Lot 27, less the West 25 feet and the North 800 feet, in Section 30, Township 29 South, Range 38 East, FLORIDA INDIAN RIVER LAND COMPANY, according to the map or plat thereof as recorded in Plat Book 1, Page 166, Public Records of Brevard County, Florida.

AND:

Tract 295: The West 1/2 of the North 200 feet of the South 400 feet of the North 3/4 of Lot 22, less the West 25 feet, in Section 30, Township 29 South, Range 38 East, FLORIDA INDIAN RIVER LAND COMPANY, according to the map or plat thereof as recorded in Plat Book 1, Page 166, Public Records of Brevard County, Florida.

AND:

Tract 327: The East 1/2 of the North 200 feet of the South 400 feet of the North 3/4 of Lot 23, less the East 25 feet, in Section 30, Township 29 South, Range 38 East, FLORIDA INDIAN RIVER LAND COMPANY, according to the map or plat thereof as recorded in Plat Book 1, Page 166, Public Records of Brevard County, Florida.

AND:

Tract 328: The East 1/2 of the North 200 feet of the South 600 feet of the North 3/4 of Lot 23, less the East 25 feet, in Section 30, Township 29 South, Range 38 East, FLORIDA INDIAN RIVER LAND COMPANY, according to the map or plat thereof as recorded in Plat Book 1, Page 166, Public Records of Brevard County, Florida.

AND:

Tract 339: The West 1/2 of the North 200 feet of the South 3/4 of Lot 26, less the West 25 feet, in Section 30, Township 29 South, Range 38 East, FLORIDA INDIAN RIVER LAND COMPANY, according to the map or plat thereof as recorded in Plat Book 1, Page 166, Public Records of Brevard County, Florida.

AND:

Tract 341: The West 1/2 of the South 200 feet of the North 600 feet of the South 3/4 of Lot 26, less the West 25 feet, in Section 30, Township 29 South, Range 38 East, FLORIDA INDIAN RIVER LAND COMPANY, according to the map or plat thereof as recorded in Plat Book 1, Page 166, Public Records of Brevard County, Florida.

AND:

Tract 344: The West 1/2 of the North 3/4 of Lot 23, less the West 25 feet and the South 800 feet, in Section 30, Township 29 South, Range 38 East, FLORIDA INDIAN RIVER LAND COMPANY, according to the map or plat thereof as recorded in Plat Book 1, Page 166, Public Records of Brevard County, Florida.

AND:

Tract 347: The West 1/2 of the North 200 feet of the South 400 feet of the North 3/4 of Lot 23, less the West 25 feet, in Section 30, Township 29 South, Range 38 East, FLORIDA INDIAN RIVER LAND COMPANY, according to the map or plat thereof as recorded in Plat Book 1, Page 166, Public Records of Brevard County, Florida.

AND:

Tract 391: The West 1/2 of the North 200 feet of the South 3/4 of Lot 25, less the West 35 feet, in Section 30, Township 29 South, Range 38 East, FLORIDA INDIAN RIVER LAND COMPANY, according to the map or plat thereof as recorded in Plat Book 1, Page 166, Public Records of Brevard County, Florida.

AND:

Tract 396: The West 1/2 of the North 3/4 of Lot 24, less the West 35 feet and the South 800 feet, in Section 30, Township 29 South, Range 38 East, FLORIDA INDIAN RIVER LAND COMPANY, according to the map or plat thereof as recorded in Plat Book 1, Page 166, Public Records of Brevard County, Florida.

AND:

Tract 402: The West 230 feet of the South 1/4 of Lot 24, less the West 35 feet and the South 35 feet, in Section 30, Township 29 South, Range 38 East, FLORIDA INDIAN RIVER LAND COMPANY, according to the map or plat thereof as recorded in Plat Book 1, Page 166, Public Records of Brevard County, Florida.

AND:

Tract 410: The West 1/2 of the North 3/4 of Lot 8, less the South 800 feet and the West 35 feet, in Section 30, Township 29 South, Range 38 East, FLORIDA INDIAN RIVER LAND COMPANY, according to the map or plat thereof as recorded in Plat Book 1, Page 166, Public Records of Brevard County, Florida.

AND:

Tract 358: The West 1/2 of the North 3/4 of Lot 7, less the South 800 feet and the West 25 feet, in Section 30, Township 29 South, Range 38 East, FLORIDA INDIAN RIVER LAND COMPANY, according to the map or plat thereof as recorded in Plat Book 1, Page 166, Public Records of Brevard County, Florida.

AND:

Tract 218: The East 1/2 of the South 200 feet of the North 400 feet of the South 3/4 of Lot 12, less the East 25 feet, in Section 30, Township 29 South, Range 38 East, FLORIDA INDIAN RIVER LAND COMPANY, according to the map or plat thereof as recorded in Plat Book 1, Page 166, Public Records of Brevard County, Florida.

AND:

Tract 249: The West 1/2 of the North 200 feet of the South 3/4 of Lot 12, less the West 25 feet, in Section 30, Township 29 South, Range 38 East, FLORIDA INDIAN RIVER LAND COMPANY, according to the map or plat thereof as recorded in Plat Book 1, Page 166, Public Records of Brevard County, Florida.

AND:

Tract 253: The West 1/2 of the South 3/4 of Lot 12, less the West 25 feet and the North 800 feet, in Section 30, Township 29 South, Range 38 East, FLORIDA INDIAN RIVER LAND COMPANY, according to the map or plat thereof as recorded in Plat Book 1, Page 166, Public Records of Brevard County, Florida.

AND:

Tract 267: The East 1/2 of the South 3/4 of Lot 11, less the East 25 feet and the North 800 feet, in Section 30, Township 29 South, Range 38 East, FLORIDA INDIAN RIVER LAND COMPANY, according to the map or plat thereof as recorded in Plat Book 1, Page 166, Public Records of Brevard County, Florida.

AND:

Tract 301: The West 1/2 of the North 200 feet of the South 3/4 of Lot 11, less the West 25 feet, in Section 30, Township 29 South, Range 38 East, FLORIDA INDIAN RIVER LAND COMPANY, according to the map or plat thereof as recorded in Plat Book 1, Page 166, Public Records of Brevard County, Florida.

AND:

Tract 305: The West 1/2 of the South 3/4 of Lot 11, less the West 25 feet and the North 800 feet, in Section 30, Township 29 South, Range 38 East, FLORIDA INDIAN RIVER LAND COMPANY, according to the map or plat thereof as recorded in Plat Book 1, Page 166, Public Records of Brevard County, Florida.

AND:

Tract 324: The East 230 feet of the North 1/4 of Lot 10, less the East 25 feet and the North 35 feet, in Section 30, Township 29 South, Range 38 East, FLORIDA INDIAN RIVER LAND COMPANY, according to the map or plat thereof as recorded in Plat Book 1, Page 166, Public Records of Brevard County, Florida.

AND:

Tract 351: The West 230 feet of the North 1/4 of Lot 10, less the West 25 feet and the North 35 feet, in Section 30, Township 29 South, Range 38 East, FLORIDA INDIAN RIVER LAND COMPANY, according to the map or plat thereof as recorded in Plat Book 1, Page 166, Public Records of Brevard County, Florida.

AND:

Tract 356: The West 1/2 of the South 200 feet of the North 800 feet of the South 3/4 of Lot 10, less the West 25 feet, in Section 30, Township 29 South, Range 38 East, FLORIDA INDIAN RIVER LAND COMPANY, according to the map or plat thereof as recorded in Plat Book 1, Page 166, Public Records of Brevard County, Florida.

AND:

Tract 373: The East 1/2 of the South 200 feet of the North 600 feet of the South 3/4 of Lot 9, less the East 25 feet, in Section 30, Township 29 South, Range 38 East, FLORIDA INDIAN RIVER LAND COMPANY, according to the map or plat thereof as recorded in Plat Book 1, Page 166, Public Records of Brevard County, Florida.

AND:

Tract 376: The East 230 feet of the North 1/4 of Lot 9, less the North 35 feet and the East 25 feet, in Section 30, Township 29 South, Range 38 East, FLORIDA INDIAN RIVER LAND COMPANY, according to the map or plat thereof as recorded in Plat Book 1, Page 166, Public Records of Brevard County, Florida.

AND:

Tract 403: The West 230 feet of the North 1/4 of Lot 9, less the North 35 feet and the West 35 feet, in Section 30, Township 29 South, Range 38 East, FLORIDA INDIAN RIVER LAND COMPANY, according to the map or plat thereof as recorded in Plat Book 1, Page 166, Public Records of Brevard County, Florida.

AND:

Tract 405: The West 1/2 of the North 200 feet of the South 3/4 of Lot 9, less the West 35 feet, in Section 30, Township 29 South, Range 38 East, FLORIDA INDIAN RIVER LAND COMPANY, according to the map or plat thereof as recorded in Plat Book 1, Page 166, Public Records of Brevard County, Florida.

AND:

Tract 3: The East 1/2 of the North 200 feet of the South 400 feet of the North 3/4 of Lot 1, less the East 35 feet, in Section 30, Township 29 South, Range 38 East, FLORIDA INDIAN RIVER LAND COMPANY, according to the map or plat thereof as recorded in Plat Book 1, Page 166, Public Records of Brevard County, Florida.

AND:

Tract 39: The West 230 feet of the North 1/4 of Lot 16, less the West 25 feet and the North 35 feet, in Section 30, Township 29 South, Range 38 East, FLORIDA INDIAN RIVER LAND COMPANY, according to the map or plat thereof as recorded in Plat Book 1, Page 166, Public Records of Brevard County, Florida.

AND:

Tract 45: The West 1/2 of the South 3/4 of Lot 16, less the North 800 feet and the West 25 feet, in Section 30, Township 29 South, Range 38 East, FLORIDA INDIAN RIVER LAND COMPANY, according to the map or plat thereof as recorded in Plat Book 1, Page 166, Public Records of Brevard County, Florida.

AND:

Tract 59: The East 1/2 of the South 3/4 of Lot 15, less the East 25 feet and the North 800 feet, in Section 30, Township 29 South, Range 38 East, FLORIDA INDIAN RIVER LAND COMPANY, according to the map or plat thereof as recorded in Plat Book 1, Page 166, Public Records of Brevard County, Florida.

AND:

Tract 115: The East 1/2 of the North 200 feet of the of the South 3/4 of Lot 14, less the East 25 feet, in Section 30, Township 29 South, Range 38 East, FLORIDA INDIAN RIVER LAND COMPANY, according to the map or plat thereof as recorded in Plat Book 1, Page 166, Public Records of Brevard County, Florida.

AND:

Tract 144: The North 1/4 of Lot 14, less the East 230 feet and the West 230 feet and the North 35 feet, in Section 30, Township 29 South, Range 38 East, FLORIDA INDIAN RIVER LAND COMPANY, according to the map or plat thereof as recorded in Plat Book 1, Page 166, Public Records of Brevard County, Florida.

AND:

Tract 162: The East 1/2 of the North 3/4 of Lot 4, less the East 25 feet and the South 800 feet, in Section 30, Township 29 South, Range 38 East, FLORIDA INDIAN RIVER LAND COMPANY, according to the map or plat thereof as recorded in Plat Book 1, Page 166, Public Records of Brevard County, Florida.

AND:

Tract 199: The West 1/2 of the South 200 feet of the North 600 feet of the South 3/4 of Lot 13, less the West 25 feet, in Section 30, Township 29 South, Range 38 East, FLORIDA INDIAN RIVER LAND COMPANY, according to the map or plat thereof as recorded in Plat Book 1, Page 166, Public Records of Brevard County, Florida.

AND:

Tract 4: The East 1/2 of the North 200 feet of the South 600 feet of the North 3/4 of Lot 17, less the East 35 feet, in Section 31, Township 29 South, Range 38 East, FLORIDA INDIAN RIVER LAND COMPANY, according to the map or plat thereof as recorded in Plat Book 1, Page 166, Public Records of Brevard County, Florida.

AND:

Tract 19: The West 1/2 of the South 3/4 of Lot 32, less the West 25 feet and the North 800 feet, in Section 31, Township 29 South, Range 38 East, FLORIDA INDIAN RIVER LAND COMPANY, according to the map or plat thereof as recorded in Plat Book 1, Page 166, Public Records of Brevard County, Florida.

AND:

Tract 25: The South 1/4 of Lot 17, less the East 230 feet and the West 230 feet and the South 35 feet, in Section 31, Township 29 South, Range 38 East, FLORIDA INDIAN RIVER LAND COMPANY, according to the map or plat thereof as recorded in Plat Book 1, Page 166, Public Records of Brevard County, Florida.

AND:

Tract 32: The East 1/2 of the North 3/4 of Lot 18, less the East 25 feet and the South 800 feet, in Section 31, Township 29 South, Range 38 East, FLORIDA INDIAN RIVER LAND COMPANY, according to the map or plat thereof as recorded in Plat Book 1, Page 166, Public Records of Brevard County, Florida.

AND:

Tract 35: The East 1/2 of the South 200 feet of the North 600 feet of the South 3/4 of Lot 31, less the East 25 feet, in Section 31, Township 29 South, Range 38 East, FLORIDA INDIAN RIVER LAND COMPANY, according to the map or plat thereof as recorded in Plat Book 1, Page 166, Public Records of Brevard County, Florida.

AND:

Tract 49: The West 1/2 of the North 200 feet of the South 400 feet of the North 3/4 of Lot 18, less the West 25 feet, in Section 31, Township 29 South, Range 38 East, FLORIDA INDIAN RIVER LAND COMPANY, according to the map or plat thereof as recorded in Plat Book 1, Page 166, Public Records of Brevard County, Florida.

AND:

Tract 57: The East 1/2 of the North 200 feet of the South 800 feet of the North 3/4 of Lot 19, less the East 25 feet, in Section 31, Township 29 South, Range 38 East, FLORIDA INDIAN RIVER LAND COMPANY, according to the map or plat thereof as recorded in Plat Book 1, Page 166, Public Records of Brevard County, Florida.

AND:

Tract 78: The West 230 feet of the South 1/4 of Lot 19, less the West 25 feet and the South 35 feet, in Section 31, Township 29 South, Range 38 East, FLORIDA INDIAN RIVER LAND COMPANY, according to the map or plat thereof as recorded in Plat Book 1, Page 166, Public Records of Brevard County, Florida.

AND:

Tract 100: The West 1/2 of the North 200 feet of the South 600 feet of the North 3/4 of Lot 20, less the West 25 feet, in Section 31, Township 29 South, Range 38 East, FLORIDA INDIAN RIVER LAND COMPANY, according to the map or plat thereof as recorded in Plat Book 1, Page 166, Public Records of Brevard County, Florida.

AND:

Tract 103: The South 1/4 of Lot 20, less the East 230 feet and the West 230 feet and the South 35 feet, in Section 31, Township 29 South, Range 38 East, FLORIDA INDIAN RIVER LAND COMPANY, according to the map or plat thereof as recorded in Plat Book 1, Page 166, Public Records of Brevard County, Florida.

AND:

Tract 131: The East 230 feet of the South 1/4 of Lot 22, less the East 25 feet and the South 35 feet, in Section 31, Township 29 South, Range 38 East, FLORIDA INDIAN RIVER LAND COMPANY, according to the map or plat thereof as recorded in Plat Book 1, Page 166, Public Records of Brevard County, Florida.

AND:

Tract 147: The West 1/2 of the South 200 feet of the North 600 feet of the South 3/4 of Lot 27, less the West 25 feet, in Section 31, Township 29 South, Range 38 East, FLORIDA INDIAN RIVER LAND COMPANY, according to the map or plat thereof as recorded in Plat Book 1, Page 166, Public Records of Brevard County, Florida.

AND:

Tract 160: The East 1/2 of the North 200 feet of the South 600 feet of the North 3/4 of Lot 23, less the East 25 feet, in Section 31, Township 29 South, Range 38 East, FLORIDA INDIAN RIVER LAND COMPANY, according to the map or plat thereof as recorded in Plat Book 1, Page 166, Public Records of Brevard County, Florida.

AND:

Tract 208: The West 230 feet of the South 1/4 of Lot 24, less the West 35 feet and the South 35 feet, in Section 31, Township 29 South, Range 38 East, FLORIDA INDIAN RIVER LAND COMPANY, according to the map or plat thereof as recorded in Plat Book 1, Page 166, Public Records of Brevard County, Florida.

AND:

Tract 45: The South 1/4 of Lot 19, less the East 230 feet and the West 230 feet and the South 35 feet, in Section 32, Township 29 South, Range 38 East, FLORIDA INDIAN RIVER LAND COMPANY, according to the map or plat thereof as recorded in Plat Book 1, Page 166, Public Records of Brevard County, Florida.

AND:

Tract 24: The West 1/2 of the South 200 feet of the North 3/4 of Lot 18, less the West 25 feet, in Section 32, Township 29 South, Range 38 East, FLORIDA INDIAN RIVER LAND COMPANY, according to the map or plat thereof as recorded in Plat Book 1, Page 166, Public Records of Brevard County, Florida.

AND:

Tract 25: The South 1/4 of Lot 18, less the East 230 feet and the West 230 feet and the South 35 feet, in Section 32, Township 29 South, Range 38 East, FLORIDA INDIAN RIVER LAND COMPANY, according to the map or plat thereof as recorded in Plat Book 1, Page 166, Public Records of Brevard County, Florida.

AND:

Tract 31: The East 1/2 of the North 200 feet of the South 800 feet of the North 3/4 of Lot 19, less the East 25 feet, in Section 32, Township 29 South, Range 38 East, FLORIDA INDIAN RIVER LAND COMPANY, according to the map or plat thereof as recorded in Plat Book 1, Page 166, Public Records of Brevard County, Florida.

AND:

Tract 131: The East 1/2 of the South 3/4 of Lot 26, less the East 25 feet and the North 800 feet, in Section 32, Township 29 South, Range 38 East, FLORIDA INDIAN RIVER LAND COMPANY, according to the map or plat thereof as recorded in Plat Book 1, Page 166, Public Records of Brevard County, Florida.

AND:

Tract 145: The West 1/2 of the North 200 feet of the South 800 feet of the North 3/4 of Lot 23, less the West 25 feet, in Section 32, Township 29 South, Range 38 East, FLORIDA INDIAN RIVER LAND COMPANY, according to the map or plat thereof as recorded in Plat Book 1, Page 166, Public Records of Brevard County, Florida.

AND:

Tract 152: The East 1/2 of the North 220 feet of the South 440 feet of the North 1/2 of Lot 24, less the East 25 feet, in Section 32, Township 29 South, Range 38 East, FLORIDA INDIAN RIVER LAND COMPANY, according to the map or plat thereof as recorded in Plat Book 1, Page 166, Public Records of Brevard County, Florida.

AND:

Tract 207: The East 1/2 of the South 3/4 of Lot 10, less the North 800 feet and the East 25 feet, in Section 23, Township 29 South, Range 37 East, FLORIDA INDIAN RIVER LAND COMPANY, according to the map or plat thereof as recorded in Plat Book 1, Page 165, Public Records of Brevard County, Florida.

AND:

Tract 71: The West 1/2 of the South 3/4 of Lot 14, less the North 800 feet the West 25 feet, in Section 23, Township 29 South, Range 37 East, FLORIDA INDIAN RIVER LAND COMPANY, according to the map or plat thereof as recorded in Plat Book 1, Page 165, Public Records of Brevard County, Florida.

AND:

Tract 72: The East 1/2 of the South 3/4 of Lot 13, less the North 800 feet the East 25 feet, in Section 23, Township 29 South, Range 37 East, FLORIDA INDIAN RIVER LAND COMPANY, according to the map or plat thereof as recorded in Plat Book 1, Page 165, Public Records of Brevard County, Florida.

AND:

Tract 182: The West 1/2 of the North 200 feet of the South 800 feet of the North 3/4 of Lot 20, less the West 25 feet, in Section 24, Township 29 South, Range 37 East, FLORIDA INDIAN RIVER LAND COMPANY, according to the map or plat thereof as recorded in Plat Book 1, Page 165, Public Records of Brevard County, Florida.

AND:

Tract 162: The East 200 feet of the West 400 feet of the North 1/2 of the South 1/2 of Lot 5, less the South 25 feet, in Section 26, Township 29 South, Range 37 East, FLORIDA INDIAN RIVER LAND COMPANY, according to the map or plat thereof as recorded in Plat Book 1, Page 165, Public Records of Brevard County, Florida.

AND:

Tract 163: The West 200 feet of the North 1/2 of the South 1/2 of Lot 5, less the South 25 feet, in Section 26, Township 29 South, Range 37 East, FLORIDA INDIAN RIVER LAND COMPANY, according to the map or plat thereof as recorded in Plat Book 1, Page 165, Public Records of Brevard County, Florida.

AND:

Tract 263: The East 1/2 of the North 200 feet of the South 400 feet of the North 3/4 of Lot 6, less the East 25 feet, in Section 27, Township 29 South, Range 37 East, FLORIDA INDIAN RIVER LAND COMPANY, according to the map or plat thereof as recorded in Plat Book 1, Page 165, Public Records of Brevard County, Florida.

AND:

Tract 180: The East 230 feet of the North 1/4 of Lot 29, less the East 25 feet and the South 50 feet, in Section 19, Township 29 South, Range 38 East, FLORIDA INDIAN RIVER LAND COMPANY, according to the map or plat thereof as recorded in Plat Book 1, Page 166, Public Records of Brevard County, Florida.

AND:

Tract 178: The East 1/2 of the South 200 feet of the North 3/4 of Lot 8, less the East 25 feet, in Section 29, Township 29 South, Range 38 East, FLORIDA INDIAN RIVER LAND COMPANY, according to the map or plat thereof as recorded in Plat Book 1, Page 166, Public Records of Brevard County, Florida.

AND:

Tract 19: The East 1/2 of the North 3/4 of Lot 18, less the South 800 feet and the East 25 feet, in Section 32, Township 29 South, Range 38 East, FLORIDA INDIAN RIVER LAND COMPANY, according to the map or plat thereof as recorded in Plat Book 1, Page 166, Public Records of Brevard County, Florida.

AND:

All of those lands described in Official Records Book 4358, page 2450 of the Public Records of Brevard County, Florida, described as follows:

An ell-shaped parcel of land lying in Section 7, Township 29 South, Range 38 East, Brevard County, Florida, more particularly described as:

From the Northwest corner of said Section 7, proceed 52.01 feet bearing S 00° 36' 31" W along the Western boundary of said Section to a point on the Southern right-of-way boundary of Jordan Boulevard, being the Point of Beginning; thence continue Southerly 2596.63 feet, bearing S 00° 36' 31" W along said Western boundary of Section 7 to the Western quarter corner of said Section 7; thence continue Southerly 865.65 feet bearing S 00° 36' 32" W along this Western boundary of said Section 7 to a point on the Western section line of said Section 7, which point lies 1782.15 feet Northerly by right angle measure from the Southern boundary of said Section 7; thence run 2549.96 feet bearing S 89° 28' 54" E along a line parallel to said Southern boundary of said Section 7 and lying 1782.14 feet Northerly therefrom to the point of intersection of this course with the North/South quarter line of said Section 7; thence continue 873.69 feet bearing S 89° 29' 18" E along this line parallel to said Southern boundary and 1782.14 feet distant therefrom by right angle measure; thence run 838.91 feet bearing N 00° 04'

Exhibit "A"

Page 71 of 104

Amendment Number 10 to Lease Number 4263

Revised 05/13

54" W along a line parallel with the Eastern boundary of said Section 7, to the point of intersection of this course with the East/West quarter line which point lies 1675.19 feet Westerly from measured along said East/West quarter line from the Eastern quarter point of said Section 7; thence run 663.09 feet bearing N 00° 00' 52" E along a line parallel to the Eastern boundary of said Section 7; thence run 924 feet bearing N 88° 13' 40" W along a line parallel with the Northern boundary of said Section 7 to a point; thence run 1886.19 feet bearing N 00° 00' 52" E along a line parallel with the Eastern boundary of said section to a point lying on the Southern boundary of Jordan Boulevard; thence run 2463.80 feet bearing N 88° 13' 40" W along the Southern boundary of Jordan Boulevard to the Point of Beginning.

AND:

An odd shaped parcel of land lying in Sections 5 and 6, Township 29 South, Range 38 East, Brevard County, Florida, more particularly described as:

From the Southwest corner of Section 6, Township 29 South, Range 38 East, in Brevard County, Florida, proceed 52.01 feet Northerly bearing N 00° 32' 42" E along its Western boundary of said Section 6 to the Point of Beginning; thence continue 534.61 feet bearing N 00° 32' 42" E along the Western boundary of said Section 6 to a point lying 2061.54 feet Southerly on said section line from the Western quarter corner of said Section 6; thence proceed 285.0 feet bearing S 89° 02' 05" E along a line parallel with the East/West quarter line of said Section 6 and 2061.50 feet distant by right angle measure therefrom; thence proceed 600 feet bearing N 00° 32' 42" E along a line parallel to the Western boundary of Section 6; thence proceed 4568.44 feet bearing S 89° 02' 05" E along a line parallel with the East/West quarter line of said Section 6 and 1461.5 feet distant by right angle measure therefrom to its point of intersection with the Western right-of-way boundary of Florida East Coast Railway Co; thence proceed 91.19 feet bearing S 22° 54' 19" E along said Western right-of-way boundary of Florida East Coast Railway Co. to a point of curve; thence proceed Southeasterly 690.46 feet along said Western right-of-way boundary being the arc of a curve, concave to the Northeast, having a chord length of 690.02 feet and radius of 5573.23 feet; thence run 403.85 feet bearing S 58° 03' 39" W to a point on the Northerly boundary of Jordan Boulevard; thence run 424.47 feet bearing N 37° 05' 24" W along said Northerly boundary of Jordan Boulevard to a point of curve; thence run 699.19 feet along the arc of the curve of the Northern boundary of Jordan Boulevard, said curve being concave toward the South and having a chord length of 634.16 feet and a radius of 461.30 feet to a point of tangency; thence run 760.59 feet bearing S 56° 04' 03" W along the Northerly boundary of Jordan Boulevard to a point of curve; thence run 860.31 feet along the arc of curve of the Northern boundary of Jordan Boulevard, said curve being concave to the Northwest and having chord length of 846.46 feet and radius of 1380.55 feet to the point of tangency lying 52 feet distant Northerly by right angle measure from the East/West Southern boundary of said Section 6; thence run 2539.07 feet bearing N 88° 13' 40" W along the Northern boundary of Jordan Boulevard, being a line parallel to and 52 feet distant Northerly by right angle measure from the East/West Southern boundary of said Section 6 to the Point of Beginning.

LESS AND EXCEPT:

An odd shaped parcel of land lying in Sections 5 and 6, Township 29 South, Range 38 East, in Brevard County, Florida, more particularly described as:

From the Southeastern corner of Section 6 being also jointly the Southwestern corner of Section 5, the Northeastern corner of Section 7 and the Northwestern corner of Section 8, in Township 29 South, Range 38 East, Brevard County, Florida, run 52 feet Northeasterly bearing N 52° 54'

Exhibit "A"

Page 72 of 104

Amendment Number 10 to Lease Number 4263

Revised 05/13

36" E to a point on the Northeasterly boundary of Jordan Boulevard; thence run 394.40 feet Northwesterly bearing N 37° 05' 24" W along this Northeastern boundary of Jordan Boulevard to the Point of Beginning; thence continue 424.7 feet Northwesterly bearing N 37° 05' 24" W along this Northeasterly boundary of Jordan Boulevard to the point of curve of an arc concave to the South; thence continue Northwesterly 217.00 feet along said arc of said curve having a radius of 461.30 feet and chord length of 215.01 feet bearing N 50° 34' 04" W; thence run 447.30 feet Northerly bearing N 00° 57' 54" E to the point of intersection with the Southern boundary of Parcel 1 described in Official Records Book 201, Page 450, of the Public Records of Brevard County, Florida; thence run 414.40 feet Easterly bearing S 89° 02' 05" E along this last aforesaid Southern boundary being a line parallel to the East-West quarter line of said Section 6 and lying 1461.5 feet distant Southerly by right angle measure therefrom, to the point of intersection with the Western right-of-way boundary of Florida East Coast Railway Co.; thence run 91.19 feet Southeasterly bearing S 22° 54' 19" E along said Western right-of-way boundary of Florida East Coast Railway Co., to a point of curve of an arc concave to the Northeast; thence proceed Southeasterly 690.46 feet along said Western right-of-way boundary being the arc of a curve concave to the Northeast, having a chord length 690.02 feet and radius of 5573.23 feet; thence run Southwesterly 403.85 feet bearing S 58° 03' 39" W to the Point of Beginning.

AND:

All of those lands described in Official Records Book 5449, page 5147 of the Public Records of Brevard County, Florida, described as follows:

The Southwest 1/4 of the Northeast 1/4 of Section 35, Township 28 South, Range 37 East, Brevard County, Florida, EXCEPT the South 1/4 thereof.

ALSO KNOWN AS:

The Southwest 1/4 of the Northeast 1/4, Except the South 1/4 of the Southwest 1/4 of the Northeast 1/4 of Section 35, Township 35 [sic] South, Range 37 East, Brevard County, Florida Together with an easement for Ingress and Egress for the benefit of the owners of the Southwest 1/4 of the Northeast 1/4 of Section 35, Township 28 South, Range 37 East, Brevard County, Florida, EXCEPT the South 1/4 thereof. Said easement is intended to provide access to and from Briar Creek Boulevard a public road. Said easement is more particularly described as follows:

The West 60.00 feet of that portion of the West 1/2 of the Northwest 1/4 of the Northeast 1/4 of Section 35, Township 28 South, Range 37 East, Brevard County, Florida that lies South of the South right of way line for Briar Creek Road, as said right of way is described in Official Records Book 2807, Pages 2265 and 2266 of the Public Records of Brevard County, Florida.

AND:

All of those lands described in Official Records Book 4767, page 1942 of the Public Records of Brevard County, Florida, described as follows:

A parcel of land lying in Section 22, Township 25 South, Range 36 East, Brevard County, Florida, being more particularly described as follows:

Commence at the Northeast corner of Section 22, Township 25 South, Range 36 East, said Northeast corner being a 2 inch iron pipe; thence S 00° 19' 07" W, along the East line of said Section 22, a distance of 2663.25 feet to the East quarter corner of said Section 22, said quarter corner being a 4 inch X 4 inch concrete monument, labeled "LS 2351", thence departing said East Section line, run S 89° 32' 59" W, along the South line of the Northeast Quarter of said Section 22, a distance of 125.01 feet to the East line of property described in O. R. Book 3268,

Exhibit "A"

Page 73 of 104

Amendment Number 10 to Lease Number 4263

Revised 05/13

Page 3184 as "Parcel B" and the Point of Beginning; thence continue S 89° 32' 59" W, along said South line, a distance of 475.02 feet to the West line of property described in O. R. Book 3268, Page 3184 as "Parcel B"; thence departing said South line, run N 00° 20' 56" E, a distance of 6.80 feet to a point on the East-West Center of Section line; thence run S 89° 48' 03" E, along said East-West Center of Section line, a distance of 474.98 feet to said East line of property described in O. R. Book 3268, Page 3184 as "Parcel B"; thence departing said East-West Center of Section line, run S 00° 20' 56" W, along said East line, a distance of 1.42 feet to the Point of Beginning.

AND:

All of those lands described in Official Records Book 5147, page 1322 of the Public Records of Brevard County, Florida, described as follows:

The East 125 feet of the South 1/2 of Section 22, Township 25 South, Range 36 East, Brevard County, Florida, Lying North of Barnes Road (Blvd.).

AND:

All of those lands described in Official Records Book 5769, page 3185 of the Public Records of Brevard County, Florida, described as follows:

The West 1/2 of the North 3/4, Less the South 800 feet thereof, of Lot 5, Section 24, Township 29 South, Range 37 East, Plat of Florida Indian River Land Co., Plat Book 1, Page 165, Brevard County, Florida, Less the West 25 feet for road, utility and drainage right of way.

Lots along section lines and half section lines are measured from section lines or half section lines disregarding reservations shown on plat.

ALSO:

The West 1/2 of the North 200 feet of the South 3/4 of Lot 32, Section 27, Township 29 South, Range 37 East, Plat of Florida Indian River Land Co., Plat Book 1, Page 165, Brevard County, Florida, Less the West 25 feet for road, utility and drainage right of way.

Lots along section lines and half section lines are measured from section lines or half section lines disregarding reservations.

AND:

All of those lands described in Official Records Book 4338, page 1870 of the Public Records of Brevard County, Florida, described as follows:

The West 1/2 of the North 3/4, Less the South 800 feet of said North 3/4, of Lot 22, Section 27, Township 29 South, Range 37 East, Plat of Florida Indian River Land Co., Plat Book 1, Page 165, Brevard County, Florida, Less the West 25 feet for road, utility and drainage right of way.

AND:

All of those lands described in Official Records Book 4390, page 2438 of the Public Records of Brevard County, Florida, described as follows:

The East 1/2 of the South 200 feet of the North 800 feet of the South 3/4 of Lot 28, Section 27, Township 29 South, Range 37 East, Plat of Florida Indian River Land Co., Plat Book 1, Page 165, Brevard County, Florida, less the East 25 feet for road, utility and drainage right of way.

Lots along section lines and half section lines are measured from section lines or half section lines, disregarding reservations shown on the plat.

AND:

All of those lands described in Official Records Book 4397, page 2972 of the Public Records of Brevard County, Florida, described as follows:

The West 1/2 of the South 200 feet of the North 3/4 of Lot 21, in Section 27, Township 29 South, Range 37 East, Plat of Florida Indian River Land Co., Plat Book 1, Page 165, Brevard County, Florida, less the West 25 feet for road, utility and drainage right-of-way.

Lots along section lines and half section lines are measured from section lines or half section lines, disregarding reservations shown on the plat.

AND:

All of those lands described in Official Records Book 4435, page 3502 of the Public Records of Brevard County, Florida, described as follows:

The West 1/2 of the South 3/4, less the North 800 feet thereof, of Lot 32, Section 27, Township 29 South, Range 37 East, Plat of Florida Indian River Land Co., Plat Book 1, Page 165, Brevard County, Florida, less the West 25 feet for road, utility and drainage right of way.

Lots along section lines and half section lines are measured from section lines or half section lines disregarding reservations shown on plat.

AND:

All of those lands described in Official Records Book 4437, page 3892 of the Public Records of Brevard County, Florida, described as follows:

The West 1/2 of the South 3/4, less the North 800 feet, of Lot 15, Section 27, Township 29 South, Range 37 East, Plat of Florida Indian River Land Co., Plat Book 1, Page 165, Brevard County, Florida, less the West 25 feet for road, utility and drainage right of way.

Lots along section lines and half section lines are measured from section lines or half section lines, disregarding reservations shown on the plat.

AND:

All of those lands described in Official Records Book 4449, page 2122 of the Public Records of Brevard County, Florida, described as follows:

The East 1/2 of the North 200 feet of the South 800 feet of the North 3/4 of Lot 21, Section 27, Township 29 South, Range 37 East, Plat of Florida Indian River Land Co., Plat Book 1, Page 165, Brevard County, Florida, less the East 25 feet for road, utility and drainage right-of-way.

Lots along section lines and half section lines are measured from section lines or half section lines, disregarding reservations shown on the plat.

AND:

All of those lands described in Official Records Book 5076, page 3991 and in Official Records Book 5708, page 7580 of the Public Records of Brevard County, Florida, described as follows:

The East 1/2 of the North 200 feet of the South 600 feet of the North 3/4 of Lot 6, Section 27, Township 29 South, Range 37 East, Plat of Florida Indian River Land Co., Plat Book 1, Page 165, Brevard County, Florida, less the East 25 feet for road, utility and drainage right-of-way.

Lots along section lines and half section lines are measured from section lines or half section lines disregarding reservations shown on the plat.

AND:

All of those lands described in Official Records Book 5163, page 705 of the Public Records of Brevard County, Florida, described as follows:

The West 1/2 of the North 3/4, less the South 800 feet of Lot 21, Section 27, Township 29 South, Range 37 East, Plat of Florida Indian River Land Co., Plat Book 1, Page 165, Brevard County, Florida, less the West 25 feet for road, utility and drainage right of way.

Lots along section lines and half section lines are measured from section lines or half section lines disregarding reservations.

AND:

Exhibit "A"

Page 75 of 104

Amendment Number 10 to Lease Number 4263

Revised 05/13

All of those lands described in Official Records Book 5238, page 2919 of the Public Records of Brevard County, Florida, described as follows:

The East 1/2 of the North 200 feet of the South 600 feet of the North 3/4 of Lot 23, Section 27, Township 29 South, Range 37 East, Plat of Florida Indian River Land Co., Plat Book 1, Page 165, Brevard County, Florida, less the East 25 feet for road, utility and drainage right-of-way. Lots along section lines and half section lines are measured from section lines or half section lines disregarding reservations shown on the plat.

AND:

All of those lands described in Official Records Book 5694, page 1025 of the Public Records of Brevard County, Florida, described as follows:

The East 1/2 of the North 200 feet of the South 600 feet of the North 3/4 of Lot 24, Section 27, Township 29 South, Range 37 East, Plat of Florida Indian River Land Co., Plat Book 1, Page 165, Brevard County, Florida, Less the East 25 feet for road, utility and drainage right-of-way. Lots along section lines and half section lines are measured from section lines or half section lines disregarding reservations.

AND:

All of those lands described in Official Records Book 5698, page 6043 of the Public Records of Brevard County, Florida, described as follows:

The East 1/2 of the North 200 feet of the South 400 feet of the North 3/4 of Lot 24, Section 27, Township 29 South, Range 37 East, Plat of Florida Indian River Land Co., Plat Book 1, Page 165, Brevard County, Florida, Less the East 25 feet for road, utility and drainage right-of-way. Lots along section lines and half section lines are measured from section lines or half section lines disregarding reservations.

AND:

All of those lands described in Official Records Book 5698, page 6055 of the Public Records of Brevard County, Florida, described as follows:

Block 11 of Melbourne Manor Section "C", according to the plat thereof, as recorded in Plat Book 4, Page 25, of the resubdivision of Lot 9, Section 26, Township 29 South, Range 37 East, Plat of Florida Indian River Land Co., Plat Book 1, Page 165, Public Records of Brevard County, Florida.

AND:

All of those lands described in Official Records Book 5710, page 1509 of the Public Records of Brevard County, Florida, described as follows:

The East 1/2 of the South 200 feet of the North 400 feet of the South 3/4 of Lot 13, Section 27, Township 29 South, Range 37 East, Plat of Florida Indian River Land Co., Plat Book 1, Page 165, Brevard County, Florida, Less the East 25 feet for road, utility and drainage right-of-way. Lots along section lines and half section lines are measured from section lines or half section lines disregarding reservations.

AND:

All of those lands described in Official Records Book 5714, page 8847 of the Public Records of Brevard County, Florida, described as follows:

The East 1/2 of the North 200 feet of the South 800 feet of the North 3/4 of Lot 1, Section 27, Township 29 South, Range 37 East, Plat of Florida Indian River Land Co., Plat Book 1, Page 165, Brevard County, Florida, Less the East 35 feet for road, utility and drainage right-of-way. Lots along section lines and half section lines are measured from section lines or half section lines disregarding reservations.

Exhibit "A"

Page 76 of 104

Amendment Number 10 to Lease Number 4263

Revised 05/13

AND:

All of those lands described in Official Records Book 5714, page 8850 of the Public Records of Brevard County, Florida, described as follows:

The East 1/2 of the North 3/4, Less the South 800 feet, of Lot 1, in Section 27, Township 29 South, Range 37 East, Plat of Florida Indian River Land Co., Plat Book 1, Page 165, Brevard County, Florida, Less the East 35 feet for road, utility and drainage right of way.

Lots along section lines and half section lines are measured from section lines or half section lines disregarding reservations.

AND:

All of those lands described in Official Records Book 5735, page 9337 of the Public Records of Brevard County, Florida, described as follows:

The East 1/2 of the South 200 feet of the North 400 feet of the South 3/4 of Lot 26, Section 27, Township 29 South, Range 37 East, Plat of Florida Indian River Land Co., Plat Book 1, Page 165, Brevard County, Florida, Less the East 25 feet for road, utility and drainage right-of-way.

Lots along section lines and half section lines are measured from section lines or half section lines disregarding reservations.

AND:

All of those lands described in Official Records Book 5744, page 5545 of the Public Records of Brevard County, Florida, described as follows:

The West 1/2 of the North 200 feet of the South 600 feet of the North 3/4 of Lot 18, Section 27, Township 29 South, Range 37 East, Plat of Florida Indian River Land Co., Plat Book 1, Page 165, Brevard County, Florida, Less the West 25 feet for road, utility and drainage right-of-way.

Lots along section lines and half section lines are measured from section lines or half section lines disregarding reservations.

AND:

All of those lands described in Official Records Book 5744, page 5549 of the Public Records of Brevard County, Florida, described as follows:

The East 230 feet of the South 1/4 of Lot 19, Section 27, Township 29 South, Range 37 East, Plat of Florida Indian River Land Co., Plat Book 1 at Page 165, Brevard County, Florida, Less the South 35 feet and the East 25 feet for road, utility and drainage right of way.

Lots along section lines and half section lines are measured from section lines or half section lines disregarding reservations.

AND:

All of those lands described in Official Records Book 5749, page 6589 of the Public Records of Brevard County, Florida, described as follows:

The West 1/2 of the South 200 feet of the North 3/4 of Lot 20, Section 27, Township 29 South, Range 37 East, Plat of Florida Indian River Land Co., Plat Book 1, Page 165, Brevard County, Florida, less the West 25 feet for road, utility and drainage right-of-way.

Lots along section lines and half section lines are measured from section lines or half section lines disregarding reservations.

AND:

All of those lands described in Official Records Book 5750, page 7817 of the Public Records of Brevard County, Florida, described as follows:

The East 1/2 of the North 200 feet of the South 3/4 of Lot 26, Section 27, Township 29 South, Range 37 East, Plat of Florida Indian River Land Co., Plat Book 1, Page 165, Brevard County, Florida, Less the East 25 feet for road, utility and drainage right-of-way.

Exhibit "A"

Page 77 of 104

Amendment Number 10 to Lease Number 4263

Revised 05/13

Lots along section lines and half section lines are measured from section lines or half section lines disregarding reservations.

AND:

All of those lands described in Official Records Book 5750, page 7820 of the Public Records of Brevard County, Florida, described as follows:

The West 1/2 of the North 200 feet of the South 3/4 of Lot 27, Section 27, Township 29 South, Range 37 East, Plat of Florida Indian River Land Co., Plat Book 1, Page 165, Brevard County, Florida, less the West 25 feet for road, utility and drainage right-of-way.

Lots along section lines and half section lines are measured from section lines or half section lines disregarding reservations.

AND:

All of those lands described in Official Records Book 5752, page 9956 of the Public Records of Brevard County, Florida, described as follows:

The West 1/2 of the North 200 feet of the South 3/4 of Lot 15, Section 27, Township 29 South, Range 37 East, Plat of Florida Indian River Land Co., Plat Book 1, Page 165, Brevard County, Florida, less the West 25 feet for road, utility and drainage right-of-way.

Lots along section lines and half section lines are measured from section lines or half section lines disregarding reservations.

AND:

All of those lands described in Official Records Book 5766, page 4642 of the Public Records of Brevard County, Florida, described as follows:

The East 1/2 of the North 200 feet of the South 3/4 of Lot 14, Section 27, Township 29 South, Range 37 East, Plat of Florida Indian River Land Co., Plat Book 1, Page 165, Brevard County, Florida, Less the East 25 feet for road, utility and drainage right-of-way.

Lots along section lines and half section lines are measured from section lines or half section lines disregarding reservations.

AND:

All of those lands described in Official Records Book 5766, page 4649 of the Public Records of Brevard County, Florida, described as follows:

The West 1/2 of the South 200 feet of the North 400 feet of the South 3/4 of Lot 12, Section 27, Township 29 South, Range 37 East, Plat of Florida Indian River Land Co., Plat Book 1, Page 165, Brevard County, Florida, LESS the West 25 feet for road, utility and drainage right-of-way.

Lots along section lines and half section lines are measured from section lines or half section lines disregarding reservations shown on the plat.

AND:

All of those lands described in Official Records Book 5800, page 1793 of the Public Records of Brevard County, Florida, described as follows:

The East 230 feet of the South 1/4 of Lot 21, Section 27, Township 29 South, Range 37 East, Plat of Florida Indian River Land Co., Plat Book 1 at Page 165, Brevard County, Florida, Less the South 35 feet and the East 25 feet for road, utility and drainage right of way.

Lots along section lines and half section lines are measured from section lines or half section lines disregarding reservations.

AND:

All of those lands described in Official Records Book 5808, page 7713 of the Public Records of Brevard County, Florida, described as follows:

The West 1/2 of the North 3/4, LESS the South 800 feet of said North 3/4, of Lot 20, Section 27, Township 29 South, Range 37 East, Plat of Florida Indian River Land Co., Plat Book 1, Page 165, Brevard County, Florida, Less the West 25 feet for road, utility and drainage right of way. Lots along section lines and half section lines are measured from section lines or half section lines disregarding reservations.

AND:

All of those lands described in Official Records Book 5892, page 627 of the Public Records of Brevard County, Florida, described as follows:

The West 230 feet of the North 1/4 of Lot 15, Section 27, Township 29 South, Range 37 East, Plat of Florida Indian River Land Co., Plat Book 1 at Page 165, Brevard County, Florida, Less the North 35 feet and the West 25 feet for road, utility and drainage right of way.

AND:

The West 1/2 of the South 200 feet of the North 800 feet of the South 3/4, of Lot 29, Section 27, Township 29 South, Range 37 East, Plat of Florida Indian River Land Co., Plat Book 1, Page 165, Brevard County, Florida, Less the West 25 feet for road, utility and drainage right-of-way. Lots along section lines and half section lines are measured from section lines or half section lines disregarding reservations.

AND:

All of those lands described in Official Records Book 4363, page 3432 of the Public Records of Brevard County, Florida, described as follows:

The West 1/2 of the South 200 feet of the North 3/4 of Lot 19, Section 19, Township 29 South, Range 38 East, plat of Florida Indian River Land Co., Plat Book 1 at Page 166, Brevard County, Florida, less the West 25 feet for road, utility and drainage right-of-way.

Lots along section lines and half section lines are measured from section lines or half section lines, disregarding reservations shown on the plat.

AND:

All of those lands described in Official Records Book 4375, page 3568 of the Public Records of Brevard County, Florida, described as follows:

The North 1/4, less the East 230 feet and less the West 230 feet of Lot 16, Section 30, Township 29 South, Range 38 East, Plat of Florida Indian River Land Co., Plat Book 1, Page 166, Brevard County, Florida, less the North 35 feet for road, utility and drainage right of way. Lots along section lines and half section lines are measured from section lines or half section lines disregarding reservations shown on the plat.

AND:

All of those lands described in Official Records Book 4387, page 3047 of the Public Records of Brevard County, Florida, described as follows:

The East 1/2 of the South 200 feet of the North 600 feet of the South 3/4 of Lot 28, Section 19, Township 29 South, Range 38 East, plat of Florida Indian River Land Co., Plat Book 1 at Page 166, Brevard County, Florida, less the East 25 feet for road, utility and drainage right-of-way. Lots along section lines and half section lines are measured from section lines or half section lines disregarding reservations shown on the plat.

AND:

All of those lands described in Official Records Book 4387, page 3053 of the Public Records of Brevard County, Florida, described as follows:

The East 1/2 of the South 200 feet of the North 800 feet of the South 3/4 of Lot 14, Section 19, Township 29 South, Range 38 East, plat of Florida Indian River Land Co., Plat Book 1, at Page 166, Brevard County, Florida, less the East 25 feet for road, utility and drainage right-of-way. Lots along section lines and half section lines are measured from section lines or half section lines, disregarding reservations shown on the plat.

AND:

All of those lands described in Official Records Book 4390, page 3955 of the Public Records of Brevard County, Florida, described as follows:

The West 1/2 of the South 200 feet of the North 800 feet of the South 3/4 of Lot 27, Section 29, Township 29 South, Range 38 East, Plat of Florida Indian River Land Co., Plat Book 1, page 166, Brevard County, Florida, less the West 25 feet for road, utility and drainage right-of-way. Lots along section lines and half section lines are measured from section lines or half section lines disregarding reservations shown on the plat.

AND:

All of those lands described in Official Records Book 4390, page 3965 of the Public Records of Brevard County, Florida, described as follows:

The West 1/2 of the North 3/4, less the South 800 feet, of Lot 17, Section 19, Township 29 South, Range 38 East, plat of Florida Indian River Land Co., Plat Book 1 at page 166, Brevard County, Florida, less the West 25 feet for road, utility and drainage right of way. Lots along section lines and half section lines are measured from section lines or half section lines disregarding reservations shown on the plat.

AND:

All of those lands described in Official Records Book 4390, page 3969 of the Public Records of Brevard County, Florida, described as follows:

The West 230 feet of the North 1/4 of Lot 13, Section 19, Township 29 South, Range 38 East, plat of Florida Indian River Land Co., Plat Book 1, at page 166, Brevard County, Florida, less the North 35 feet and the West 25 feet for road, utility and drainage right of way. Lots along section lines and half section lines are measured from section lines or half section lines disregarding reservations shown on the plat.

AND:

All of those lands described in Official Records Book 4390, page 3972 of the Public Records of Brevard County, Florida, described as follows:

The East 230 feet of the North 1/4 of Lot 25, Section 29, Township 29 South, Range 38 East, Plat of Florida Indian River Land Co., Plat Book 1, page 166, Brevard County, Florida, less the North 35 feet and the East 25 feet for road, utility and drainage right of way. Lots along section lines and half section lines are measured from section lines or half section lines disregarding reservations shown on the plat.

AND:

All of those lands described in Official Records Book 4394, page 102 of the Public Records of Brevard County, Florida, described as follows:

The South 1/4, less the East 230 feet and less the West 230 feet of Lot 23, Section 29, Township 29 South, Range 38 East, Plat of Florida Indian River Land Co., Plat Book 1, page 166, Brevard County, Florida, less the South 35 feet for road, utility and drainage right of way. Lots along section lines and half section lines are measured from section lines or half section lines disregarding reservations shown on the plat.

AND:

Exhibit "A"

Page 80 of 104

Amendment Number 10 to Lease Number 4263

Revised 05/13

All of those lands described in Official Records Book 4397, page 2969 of the Public Records of Brevard County, Florida, described as follows:

The East 1/2 of the South 200 feet of the North 600 feet of the South 3/4 of Lot 9, Section 29, Township 29 South, Range 38 East, Plat of Florida Indian River Land Co., Plat Book 1, page 166, Brevard County, Florida, less the East 25 feet for road, utility and drainage right-of-way. Lots along section lines and half section lines are measured from section lines or half section lines, disregarding reservations shown on the plat.

AND:

All of those lands described in Official Records Book 4397, page 2978 of the Public Records of Brevard County, Florida, described as follows:

The West 1/2 of the South 200 feet of the North 400 feet of the South 3/4 of Lot 29, Section 19, Township 29 South, Range 38 East, plat of Florida Indian River Land Co., Plat Book 1 at page 166, Brevard County, Florida, less the West 25 feet for road, utility and drainage right-of-way. Lots along section lines and half section lines are measured from section lines or half section lines disregarding reservations shown on the plat.

AND:

All of those lands described in Official Records Book 4402, page 2458 of the Public Records of Brevard County, Florida, described as follows:

The East 1/2 of the South 3/4, less the North 800 feet of Lot 15, Florida Indian River Land Co. Subdivision, Section 19, Township 29 South, Range 38 East, recorded in Plat Book 1, Page 166, Public Records of Brevard County, Florida, less the East 25 feet for road, utility and drainage right of way.

Lots along section lines and half section lines are measured from section lines or half section lines disregarding reservations shown on the plat.

AND:

All of those lands described in Official Records Book 4404, page 1443 of the Public Records of Brevard County, Florida, described as follows:

The West 230 feet of the North 1/4 of Lot 28, Section 19, Township 29 South, Range 38 East, plat of Florida Indian River Land Co., according to the Plat thereof, as recorded in Plat Book 1, Page 166, Brevard County, Florida, less the North 50 feet and the West 25 feet for road, utility and drainage right of way.

Lots along section lines and half section lines are measured from section lines or half section lines disregarding reservations shown on the plat.

AND:

All of those lands described in Official Records Book 4404, page 1449 of the Public Records of Brevard County, Florida, described as follows:

The West 1/2 of the South 200 feet of the North 800 feet of the South 3/4 of Lot 25, Section 29, Township 29 South, Range 38 East, Plat of Florida Indian River Land Co., Plat Book 1, page 166, Brevard County, Florida, less the West 35 feet for road, utility and drainage right-of-way. Lots along section lines and half section lines are measured from section lines or half section lines disregarding reservations shown on the plat.

AND:

All of those lands described in Official Records Book 4408, page 1089 of the Public Records of Brevard County, Florida, described as follows:

The West 1/2 of the South 200 feet of the North 3/4 of Lot 1, Section 30, Township 29 South, Range 38 East, Plat of Florida Indian River Land Co., Plat Book 1, Page 166, Brevard County, Florida, less the West 25 feet for road, utility and drainage right-of-way.

Lots along section lines and half section lines are measured from section lines or half section lines disregarding reservations shown on the plat.

AND:

All of those lands described in Official Records Book 4414, page 1625 of the Public Records of Brevard County, Florida, described as follows:

The East 1/2 of the South 200 feet of the North 800 feet, of the South 3/4 of Lot 30, Section 19, Township 29 South, Range 38 East, plat of Florida Indian River Land Co., Plat Book 1 at page 166, Brevard County, Florida, less the East 25 feet for road, utility and drainage right-of-way.

Lots along section lines and half section lines are measured from section lines or half section lines disregarding reservations shown on the plat.

AND:

All of those lands described in Official Records Book 4415, page 2347 of the Public Records of Brevard County, Florida, described as follows:

The East 1/2 of the South 200 feet of the North 800 feet, of the South 3/4 of Lot 32, Section 19, Township 29 South, Range 38 East, plat of Florida Indian River Land Co., Plat Book 1 at page 166, Brevard County, Florida, less the East 35 feet for road, utility and drainage right-of-way.

Lots along section lines and half section lines are measured from section lines or half section lines disregarding reservations shown on the plat.

AND:

All of those lands described in Official Records Book 4435, page 2435 of the Public Records of Brevard County, Florida, described as follows:

The East 1/2 of the North 200 feet of the South 3/4 of Lot 15, Section 30, Township 29 South, Range 38 East, Plat of Florida Indian River Land Co., Plat Book 1, Page 166, Brevard County, Florida, less the East 25 feet for road, utility and drainage right-of-way.

Lots along section lines and half section lines are measured from section lines or half section lines disregarding reservations shown on the plat.

AND:

All of those lands described in Official Records Book 5132, page 2958 of the Public Records of Brevard County, Florida, described as follows:

The East 230 feet of the North 1/4 of Lot 9, Section 29, Township 29 South, Range 38 East, Plat of Florida Indian River Land Co., Plat Book 1, Page 166, Brevard County, Florida, less the North 35 feet and the East 25 feet for road, utility and drainage right of way.

Lots along section lines and half section lines are measured from section lines or half section lines disregarding reservations shown on the plat.

AND:

All of those lands described in Official Records Book 5632, page 9008 of the Public Records of Brevard County, Florida, described as follows:

The East 1/2 of the North 3/4, Less the South 800 feet thereof, of Lot 8, Section 20, Township 29 South, Range 38 East, Plat of Florida Indian River Land Co., Plat Book 1, Page 166, Brevard County, Florida, Less the East 25 feet thereof for road, utility and drainage right of way.

AND:

The East 1/2 of the South 3/4, Less the North 800 feet thereof, of Lot 9, Section 20, Township 29 South, Range 38 East, Plat of Florida Indian River Land Co., Plat Book 1, Page 166, Brevard County, Florida, Less the East 25 feet thereof for road, utility and drainage right of way.

Lots along section lines and half section lines are measured from section lines or half section lines disregarding reservations shown on the plat.

AND:

All of those lands described in Official Records Book 5694, page 1007 of the Public Records of Brevard County, Florida, described as follows:

The East 1/2 of the South 200 feet of the North 600 feet, of the South 3/4 of Lot 27, Section 20, Township 29 South, Range 38 East, Plat of Florida Indian River Land Company, Plat Book 1, Page 166, Brevard County, Florida, Less the East 25 feet for road, utility and drainage right-of-way.

ALSO:

The East 1/2 of the South 200 feet of the North 400 feet, of the South 3/4 of Lot 27, Section 20, Township 29 South, Range 38 East, Plat of Florida Indian River Land Company, Plat Book 1, Page 166, Brevard County, Florida, Less the East 25 feet for road, utility and drainage right-of-way.

AND:

All of those lands described in Official Records Book 5694, page 627 of the Public Records of Brevard County, Florida, described as follows:

The East 1/2 of the North 3/4, Less the South 800 feet, of Lot 4, Section 19, Township 29 South, Range 38 East, Plat of Florida Indian River Land Co., Plat Book 1, Page 166, Brevard County, Florida, Less the East 25 feet thereof for road, utility and drainage right of way.

Lots along section lines and half section lines are measured from section lines or half section lines disregarding reservations shown on the plat.

AND:

All of those lands described in Official Records Book 5694, page 833 of the Public Records of Brevard County, Florida, described as follows:

The East 1/2 of the South 200 feet of the North 3/4 of Lot 19, Section 19, Township 29 South, Range 38 East, Plat of Florida Indian River Land Co., Plat Book 1, Page 166, Brevard County, Florida, less the East 25 feet for road, utility and drainage right-of-way.

Lots along section lines and half section lines are measured from section lines or half section lines disregarding reservations shown on the plat.

AND:

All of those lands described in Official Records Book 5701, page 3358 of the Public Records of Brevard County, Florida, described as follows:

TWP-29 RG-38 SC-19 SB-00 BLK-84 LOT- E 230 FT OF S 1/4 OF LOT 20 OF PB 1 PG 166
EX S 35 FT & E 25 FT AKA TRACT 169

AND:

All of those lands described in Official Records Book 5711, page 5679 of the Public Records of Brevard County, Florida, described as follows:

The West 1/2 of the South 200 feet of the North 3/4 of Lot 17, Section 19, Township 29 South, Range 38 East, Plat of Florida Indian River Land Co., Plat Book 1 Page 166, Brevard County, Florida, Less the West 25 feet for road, utility and drainage right-of-way.

Lots along section lines and half section lines are measured from section lines or half section lines disregarding reservations shown on the plat.

Exhibit "A"

Page 83 of 104

Amendment Number 10 to Lease Number 4263

Revised 05/13

AND:

All of those lands described in Official Records Book 5714, page 866 of the Public Records of Brevard County, Florida, described as follows:

The East 1/2 of the South 200 feet of the North 800 feet of the South 3/4 of Lot 25, Section 29, Township 29 South, Range 38 East, Plat of Florida Indian River Land Co., Plat Book 1, Page 166, Brevard County, Florida, Less the East 25 feet thereof for road, utility and drainage right-of-way.

Lots along section lines and half section lines are measured from section lines or half section lines disregarding reservations shown on plat.

AND:

All of those lands described in Official Records Book 5714, page 8853 of the Public Records of Brevard County, Florida, described as follows:

The East 1/2 of the South 200 feet of the North 400 feet of the South 3/4 of Lot 9, Section 29, Township 29 South, Range 38 East, Plat of Florida Indian River Land Co., Plat Book 1 Page 166, Brevard County, Florida, Less the East 25 feet thereof for road, utility and drainage right-of-way.

Lots along section lines and half section lines are measured from section lines or half section lines disregarding reservations shown on plat.

AND:

All of those lands described in Official Records Book 5714, page 8858 of the Public Records of Brevard County, Florida, described as follows:

The East 230 feet of the South 1/4 Lot 19, Section 30, Township 29 South, Range 38 East, Plat of Florida Indian River Land Co., Plat Book 1 Page 166, Brevard County, Florida, Less the South 35 feet and Less the East 25 feet for road, utility and drainage right of way.

Lots along section lines and half section lines are measured from section lines or half section lines disregarding reservations shown on plat.

AND:

All of those lands described in Official Records Book 5718, page 3360 of the Public Records of Brevard County, Florida, described as follows:

The East 230 feet of the North Quarter Lot 16, Florida Indian River Land Company Subdivision, Section 30, Township 29 South, Range 38 East, recorded in Plat Book 1, Page 166, Public Records of Brevard County, Florida, Less the North 35 feet and Less the East 35 feet thereof, for road, utility and drainage right of way.

Lots along section lines and half section lines are measured from section lines or half section lines disregarding reservations shown on plat.

AND:

All of those lands described in Official Records Book 5731, page 1740 of the Public Records of Brevard County, Florida, described as follows:

The West 1/2 of the North 200 feet of the South 600 feet of the North 3/4 of Lot 4, Section 19, Township 29 South, Range 38 East, Plat of Florida Indian River Land Co., Plat Book 1, Page 166, Brevard County, Florida, Less the West 25 feet thereof for road, utility and drainage right-of-way.

Lots along section lines and half section lines are measured from section lines or half section lines disregarding reservations shown on plat.

AND:

All of those lands described in Official Records Book 5744, page 5714 of the Public Records of Brevard County, Florida, described as follows:

The West 230 feet of the North 1/4 of Lot 28, Section 20, Township 29 South, Range 38 East, Plat of Florida Indian River Land Company, Plat Book 1, Page 166, Brevard County, Florida, Less the North 50 feet and the West 25 feet thereof for road, utility and drainage right of way. Lots along section lines and half section lines are measured from section lines or half section lines disregarding reservations shown on plat.

AND:

All of those lands described in Official Records Book 5749, page 6592 of the Public Records of Brevard County, Florida, described as follows:

The East 1/2 of the North 200 feet of the South 600 feet of the North 3/4 of Lot 18, Section 19, Township 29 South, Range 38 East, Plat of Florida Indian River Land Co., Plat Book 1, Page 166, Brevard County, Florida, Less the East 25 feet thereof for road, utility and drainage right-of-way.

Lots along section lines and half section lines are measured from section lines or half section lines disregarding reservations shown on plat.

AND:

All of those lands described in Official Records Book 5766, page 4653 of the Public Records of Brevard County, Florida, described as follows:

The West 1/2 of the North 200 feet of the South 600 feet of the North 3/4 of Lot 20, Section 20, Township 29 South, Range 38 East, Plat of Florida Indian River Land Co., Plat Book 1, Page 166, Brevard County, Florida, Less the West 25 feet for road, utility and drainage right-of-way. Lots along section lines and half section lines are measured from section lines or half section lines disregarding reservations.

AND:

All of those lands described in Official Records Book 5808, page 7717 of the Public Records of Brevard County, Florida, described as follows:

The East 1/2 of the North 200 feet of the South 600 feet of the North 3/4 of Lot 19, Section 19, Township 29 South, Range 38 East, Plat of Florida Indian River Land Co., Plat Book 1, Page 166, Brevard County, Florida, Less the East 25 feet thereof for road, utility and drainage right-of-way.

Lots along section lines and half section lines are measured from section lines or half section lines disregarding reservations shown on plat.

AND:

All of those lands described in Official Records Book 5808, page 7719 of the Public Records of Brevard County, Florida, described as follows:

The North 1/4, Less the East 230 feet and Less the West 230 feet of Lot 14, Section 19, Township 29 South, Range 38 East, Plat of Florida Indian River Land Co., Plat Book 1, Page 166, Brevard County, Florida, Less the North 35 feet thereof for road, utility and drainage right of way.

Lots along section lines and half section lines are measured from section lines or half section lines disregarding reservations shown on plat.

AND:

All of those lands described in Official Records Book 5834, page 1004 of the Public Records of Brevard County, Florida, described as follows:

The East 1/2 of the North 200 feet of the South 400 feet of the North 3/4 of Lot 24, Section 29, Township 29 South, Range 38 East, Plat of Florida Indian River Land Co., Plat Book 1, Page 166, Brevard County, Florida, Less the East 25 feet for road, utility and drainage right-of-way. Lots along section lines and half section lines are measured from section lines or half section lines disregarding reservations shown on the plat.

AND:

All of those lands described in Official Records Book 5834, page 998 of the Public Records of Brevard County, Florida, described as follows:

The North 200 feet of the South 400 feet of the North 3/4 of the East 1/2 of the East 1/2 of the Southeast 1/4 of the Southeast 1/4 of Section 20, Township 29 South, Range 38 East, Brevard County, Florida, Less and Except the East 35 feet thereof for road, utility and drainage right-of-way.

AND:

The North 200 feet of the South 600 feet of the North 3/4 of the East 1/2 of the East 1/2 of the Southeast 1/4 of the Southeast 1/4 of Section 20, Township 29 South, Range 38 East, Brevard County, Florida, Less and Except the East 35 feet thereof for road, utility and drainage right-of-way.

Lots along section lines and half section lines are measured from section lines or half section lines disregarding reservations shown on plat.

AND:

All of those lands described in Official Records Book 5059, page 3823 of the Public Records of Brevard County, Florida, described as follows:

Tract 202:

The West 1/2 of the North 3/4, Less the South 800 feet of Lot 4, Section 30, Township 29 South, Range 38 East, Plat of Florida Indian River Land Co., Plat Book 1, Page 166, Brevard County, Florida, less the West 25 feet for road, utility and drainage right of way.

Lots along section lines and half section lines are measured from section lines or half section lines disregarding reservations shown on plat.

AND:

All of those lands described in Official Records Book 5082, page 971 of the Public Records of Brevard County, Florida, described as follows:

Tract 201:

The West 1/2 of the South 3/4 less the North 800 feet of Lot 25, Section 31, Township 29 South, Range 38 East, Plat of Florida Indian River Land Co., Plat Book 1, Page 166, Brevard County, Florida, less the West 35 feet for road, utility and drainage right of way.

Lots along section lines and half section lines are measured from section lines or half section lines disregarding reservations shown on plat.

AND:

All of those lands described in Official Records Book 5132, page 2843 of the Public Records of Brevard County, Florida, described as follows:

The West 1/2 of Lot 10, Section 31, Township 29 South, Range 38 East, Plat of Florida Indian River Land Co., Plat Book 1, Page 166, Brevard County, Florida.

Lots along section lines and half section lines are measured from section lines or half section lines disregarding reservations shown on plat.

AND:

All of those lands described in Official Records Book 5162, page 752 of the Public Records of Brevard County, Florida, described as follows:

The West 1/2 of the South 3/4, less the North 800 feet of Lot 26, Section 23, Township 29 South, Range 37 East, Plat of Florida Indian River Land Co., Plat Book 1, Page 165, Brevard County, Florida, less the West 25 feet for road, utility and drainage right of way.

Lots along section lines and half section lines are measured from section lines or half section lines disregarding reservations shown on the plat.

AND:

All of those lands described in Official Records Book 5162, page 830 of the Public Records of Brevard County, Florida, described as follows:

Tract 11:

The South 1/2 of the North 1/2, less the West 400 feet of Lot 17, Section 26, Township 29 South, Range 37 East, Plat of Florida Indian River Land Co., Plat Book 1, Page 165, Brevard County, Florida, less the South 25 feet and the East 40 feet for road, utility and drainage right-of-way.

AND:

Tract 170:

The East 1/2 of the North 200 feet of the South 600 feet of the North 3/4 of Lot 22, Section 23, Township 29 South, Range 37 East, Plat of Florida Indian River Land Co., Plat Book 1 at Page 165, Brevard County, Florida, less the East 25 feet for road, utility and drainage right-of-way.

Lots along section lines and half section lines are measured from section lines or half section lines disregarding reservations shown on plat.

AND:

All of those lands described in Official Records Book 5163, page 617 of the Public Records of Brevard County, Florida, described as follows:

The East 230 feet of the South 1/4 Lot 1, Section 35, Township 29 South, Range 37 East, Plat of Florida Indian River Land Co., Plat Book 1, Page 165, Brevard County, Florida, less the South 35 feet and the East 35 feet for road, utility and drainage right of way.

Lots along section lines and half section lines are measured from section lines or half section lines disregarding reservations shown on plat.

AND:

All of those lands described in Official Records Book 5171, page 3147 of the Public Records of Brevard County, Florida, described as follows:

The East 1/2 of the South 200 feet of the North 600 feet of the South 3/4 of Lot 32, Section 25, Township 29 South, Range 37 East, Plat of Florida Indian River Land Co., Plat Book 1, Page 165, Brevard County, Florida, less the East 35 feet for road, utility and drainage right-of-way.

Lots along section lines and half section lines are measured from section lines or half section lines disregarding reservations shown on plat.

AND:

All of those lands described in Official Records Book 5186, page 567 of the Public Records of Brevard County, Florida, described as follows:

The South 5/10 less the South 3/10 of the East 1/2 of Lot 12, Section 31, Township 29 South, Range 38 East, of the Florida Indian River Land Co., Plat Book 1, Page 166, Brevard County, Florida.

Lots along section lines and half section lines are measured from section lines or half section lines disregarding reservations shown on plat.

Exhibit "A"

Page 87 of 104

Amendment Number 10 to Lease Number 4263

Revised 05/13

AND:

All of those lands described in Official Records Book 5202, page 3021 of the Public Records of Brevard County, Florida, described as follows:

The North 5/10 of the East 1/2 of the East 1/2 of the Northeast 1/4 of the Southeast 1/4 of Section 6, Township 30 South, Range 38 East, County of Brevard, State of Florida, United States of America.

AND:

The South 5/10, less the South 4/10 of the East 1/2 of the East 1/2 of the Northeast 1/4 of the Southeast 1/4 of Section 6, Township 30 South, Range 38 East, County of Brevard, State of Florida, United States of America.

ALSO:

The North 4/10 of the West 1/2 of the East 1/2 of the Northwest 1/4 of the Southeast 1/4 of Section 6, Township 30 South, Range 38 East, County of Brevard, State of Florida, United States of America.

AND:

All of those lands described in Official Records Book 5214, page 3520 of the Public Records of Brevard County, Florida, described as follows:

The North 5/10, less the North 4/10 of the East 1/2 of Lot 14, Section 31, Township 29 South, Range 38 East of the Florida Indian River Land Co., Plat Book 1, Page 166, Brevard County, Florida.

AND:

The South 5/10, less the South 4/10 of the East 1/2 of Lot 14, Section 31, Township 29 South, Range 38 East of the Florida Indian River Land Co., Plat Book 1, Page 166, Brevard County, Florida.

Lots along section lines and half section lines are measured from section lines or half section lines disregarding reservations shown on plat.

AND:

All of those lands described in Official Records Book 5220, page 3645 of the Public Records of Brevard County, Florida, described as follows:

Tract 22:

That portion of the South 200 feet of Lot 17 lying East of Interstate Highway 95 right-of-way, Section 22, Township 29 South, Range 37 East, Plat of Florida Indian River Land Co., Plat Book 1, Page 165, Brevard County, Florida, less the East 35 feet for road, utility and drainage right-of-way.

Lots along section lines and half section lines are measured from section lines or half section lines disregarding reservations shown on plat.

AND:

All of those lands described in Official Records Book 5256, page 1188 of the Public Records of Brevard County, Florida, described as follows:

The South 4/10, less the South 2/10 of the West 1/2 of Lot 12, Section 31, Township 29 South, Range 38 East, of the Florida Indian River Land Company subdivision as recorded in Plat Book 1, Page 166, Brevard County, Florida.

AND:

All of those lands described in Official Records Book 5276, page 3350 of the Public Records of Brevard County, Florida, described as follows:

The North 5/10, less the North 4/10 of the East 1/2 of Lot 14, Section 32, Township 29 South, Range 38 East, according to the Plat of Florida Indian River Land Co., Plat Book 1, Page 166, Brevard County, Florida.

Lots along section lines and half section lines are measured from section lines or half section lines disregarding reservations shown on plat.

AND:

All of those lands described in Official Records Book 5280, page 2933 of the Public Records of Brevard County, Florida, described as follows:

The South 3/10, less the South 2/10 of the West 1/2 of Lot 15, Section 36, Township 29 South, Range 37 East, Plat of Florida Indian River Land Co., Plat Book 1, Page 165, Brevard County, Florida.

Lots along section lines and half section lines are measured from section lines or half section lines disregarding reservations shown on plat.

AND:

All of those lands described in Official Records Book 5310, page 3592 of the Public Records of Brevard County, Florida, described as follows:

The South 1/2 of the West 1/2 of Lot 10, Section 32, Township 29 South, Range 38 East, of the Florida Indian River Land Company subdivision as recorded in Plat Book 1, Page 166, of the Public Records of Brevard County, Florida, United States of America.

Lots along section lines and half section lines are measured from section lines or half section lines disregarding reservations shown on plat.

AND:

All of those lands described in Official Records Book 5331, page 1599 of the Public Records of Brevard County, Florida, described as follows:

The North 5/10, less the North 4/10 of the West 1/2 of Lot 3, Section 36, Township 29 South, Range 37 East, Plat of Florida Indian River Land Co., Plat Book 1, Page 165, Brevard County, Florida.

Lots along section lines and half section lines are measured from section lines or half section lines disregarding reservations shown on plat.

AND:

All of those lands described in Official Records Book 5347, page 1147 of the Public Records of Brevard County, Florida, described as follows:

Tract 220:

The East 230 feet of the South 1/4 Lot 23, Section 36, Township 29 South, Range 37 East, Plat of Florida Indian River Land Co., Plat Book 1 Page 165, Brevard County, Florida, less the South 35 feet and the East 25 feet for road, utility and drainage right-of-way.

Lots along section lines and half section lines are measured from section lines or half section lines disregarding reservations shown on plat.

AND:

All of those lands described in Official Records Book 5347, page 1151 of the Public Records of Brevard County, Florida, described as follows:

Tract 144:

The West 1/2 of the North 200 feet of the South 3/4 of Lot 12, Section 36, Township 29 South, Range 37 East, Plat of Florida Indian River Land Co., Plat Book 1, Page 165, Brevard County, Florida, less the West 25 feet for road, utility and drainage right-of-way.

AND:

Tract 117-G:

The South 1/4, less the West 400 feet of Lot 21, Section 36, Township 29 South, Range 37 East, Plat of Indian River Land Company, Plat Book 1, Page 165, Brevard County, Florida, less the South 35 feet and the East 25 feet for road, utility, and drainage right-of-way.

AND:

Tract 115-G:

The East 1/2 of the North 200 feet of the South 3/4 of Lot 12, Section 36, Township 29 South, Range 37 East, plat of Florida Indian River Land Co., Plat Book 1, Page 165, Brevard County, Florida, less the East 25 feet for road, utility and drainage right-of-way.

AND:

Tract 118-G:

The East 1/2 of the South 200 feet of the North 3/4 of Lot 21, Section 36, Township 29 South, Range 37 East, plat of Florida Indian River Land Co., Plat Book 1, Page 165, Brevard County, Florida, less the East 25 feet for road, utility and drainage right-of-way.

AND:

Tract 142:

The West 200 feet of the North 1/4 of Lot 12, Section 36, Township 29 South, Range 37 East, plat of Florida Indian River Land Company, Plat Book 1, Page 165, Brevard County, Florida, less the North 35 feet and the West 25 feet for road, utility and drainage right-of-way.

AND:

Tract 143:

The East 200 feet of the West 400 feet of the North 1/4 of Lot 12, Section 36, Township 29 South, Range 37 East, plat of Indian River Land Co., Plat Book 1, Page 165, Brevard County, Florida, less the North 35 feet for road, utility and drainage right-of-way.

Lots along Section lines and half section lines are measured from section lines or half section lines disregarding reservations shown on the survey plat.

AND:

All of those lands described in Official Records Book 5358, page 5107 of the Public Records of Brevard County, Florida, described as follows:

The South 2/10, less the South 1/10 of the West 1/2 of Lot 12, Section 32, Township 29 South, Range 38 East, according to the Plat of Florida Indian River Land Co., Plat Book 1, Page 166, Brevard County, Florida.

Lots along section lines and half section lines are measured from section lines or half section lines disregarding reservations shown on plat.

AND:

All of those lands described in Official Records Book 5395, page 3399 of the Public Records of Brevard County, Florida, described as follows:

The South 2/10 of the East 1/2 of Lot 13, Section 36, Township 29 South, Range 37 East of the Florida Indian River Land Company, Plat Book 1, Page 165, Brevard County, Florida.

Lots along section lines and half section lines are measured from section lines or half section lines disregarding reservations shown on the plat.

AND:

Exhibit "A"

Page 90 of 104

Amendment Number 10 to Lease Number 4263

Revised 05/13

All of those lands described in Official Records Book 5439, page 8426 of the Public Records of Brevard County, Florida, described as follows:

The South 4/10, Less the South 3/10 of the West 1/2 of Lot 3, Section 36, Township 29 South, Range 37 East, of the Florida Indian River Land Company Subdivision, Plat Book 1, Page 165, Brevard County, Florida.

Lots along section lines and half section lines are measured from section lines or half section lines disregarding reservations shown on the plat.

AND:

All of those lands described in Official Records Book 5439, page 8655 of the Public Records of Brevard County, Florida, described as follows:

The North 3/10, Less the North 2/10 of the East 1/2 of Lot 15, Section 36, Township 29 South, Range 37 East, of the Florida Indian River Land Company Subdivision, Plat Book 1, Page 165, Brevard County, Florida.

Lots along section lines and half section lines are measured from section lines or half section lines disregarding reservations shown on the plat.

AND:

All of those lands described in Official Records Book 5502, page 293 of the Public Records of Brevard County, Florida, described as follows:

The East 1/2 of the South 200 feet of the North 400 feet of the South 3/4 of Lot 14, Section 35, Township 29 South, Range 37 East, Plat of Florida Indian River Land Co., Plat Book 1, Page 165, Brevard County, Florida, Less the East 25 feet for road, utility and drainage right-of-way.

Lots along section lines and half section lines are measured from section lines or half section lines disregarding reservations shown on plat.

AND:

All of those lands described in Official Records Book 5508, page 5428 of the Public Records of Brevard County, Florida, described as follows:

The North 2/10, Less the North 1/10 of the West 1/2 of the East 1/2 of the Northeast 1/4 of the Southeast 1/4 of Section 6, Township 30 South, Range 38 East, Brevard County, Florida.

Lots along section lines and half section lines are measured from section lines or half section lines disregarding reservations shown on plat.

AND:

All of those lands described in Official Records Book 5514, page 3493 of the Public Records of Brevard County, Florida, described as follows:

The North 3/10, Less the North 2/10 of the East 1/2 of Lot 2, Section 36, Township 29 South, Range 37 East, of the Florida Indian River Land Company Subdivision, Plat Book 1, Page 165, Brevard County, Florida.

ALSO:

The South 4/10, Less the South 3/10 of the East 1/2 of Lot 14, Section 36, Township 29 South, Range 37 East, of the Florida Indian River Land Company Subdivision, Plat Book 1, Page 165, Brevard County, Florida.

Lots along section lines and half section lines are measured from section lines or half section lines disregarding reservations shown on plat.

AND:

All of those lands described in Official Records Book 5523, page 4518 of the Public Records of Brevard County, Florida, described as follows:

The North 2/10 of the East 1/2 of Lot 3, Section 32, Township 29 South, Range 38 East, Plat of Florida Indian River Land Co., Plat Book 1, Page 166, Brevard County, Florida.

Lots along section lines and half section lines are measured from section lines or half section lines, disregarding reservations shown on the plat.

AND:

All of those lands described in Official Records Book 5549, page 2228 of the Public Records of Brevard County, Florida, described as follows:

The South 5/10 of the West 1/2 of Lot 16, Section 31, Township 29 South, Range 38 East, Plat of Florida Indian River Land Company Subdivision as recorded in Plat Book 1, Page 166 of the Public Records of Brevard County, Florida.

ALSO:

The South 3/10, Less the South 2/10 of the West 1/2 of Lot 3, Section 31, Township 29 South, Range 38 East, Plat of Florida Indian River Land Company Subdivision as recorded in Plat Book 1, Page 166 of the Public Records of Brevard County, Florida.

Lots along section lines and half section lines are measured from section lines or half section lines, disregarding reservations shown on the plat.

AND:

All of those lands described in Official Records Book 5567, page 4745 of the Public Records of Brevard County, Florida, described as follows:

The South 1/4, less the East 230 feet and less the West 230 feet of Lot 6, Section 25, Township 29 South, Range 37 East, Plat of Florida Indian River Land Co., Plat Book 1, Page 165, Brevard County, Florida, less the South 50 feet for road, utility and drainage right-of-way.

Lots along section lines and half section lines are measured from section lines or half section lines disregarding reservations shown on the plat.

AND:

All of those lands described in Official Records Book 5567, page 4897 of the Public Records of Brevard County, Florida, described as follows:

Tract 328:

The West 1/2 of the South 3/4 less the North 800 feet of Lot 10, Section 25, Township 29 South, Range 37 East, Plat of Florida Indian River Land Co., Plat Book 1 at Page 165, Brevard County, Florida, less the West 25 feet for road, utility and drainage right-of-way.

Lots along section lines and half section lines are measured from section lines or half section lines disregarding reservations shown on plat.

AND:

All of those lands described in Official Records Book 5573, page 3621 of the Public Records of Brevard County, Florida, described as follows:

The South 5/10, Less the South 4/10 of the West 1/2 of the East 1/2 of the Southeast 1/4 of the Northeast 1/4 of Section 6, Township 30 South, Range 38 East, Brevard County, Florida.

AND:

All of those lands described in Official Records Book 5584, page 4057 of the Public Records of Brevard County, Florida, described as follows:

The North 3/10, Less the North 2/10 of the West 1/2 of Lot 1, Section 36, Township 29 South, Range 37 East, of the Florida Indian River Land Company Subdivision, Plat Book 1, Page 165, Brevard County, Florida.

Lots along section lines and half section lines are measured from section lines or half section lines disregarding reservations shown on the plat.

Exhibit "A"

Page 92 of 104

Amendment Number 10 to Lease Number 4263

Revised 05/13

AND:

All of those lands described in Official Records Book 5584, page 4075 of the Public Records of Brevard County, Florida, described as follows:

The North 4/10, Less the North 3/10 of the West 1/2 of Lot 1, Section 36, Township 29 South, Range 37 East, of the Florida Indian River Land Company Subdivision, Plat Book 1, Page 165, Brevard County, Florida.

Lots along section lines and half section lines are measured from section lines or half section lines disregarding reservations shown on the plat.

AND:

All of those lands described in Official Records Book 5584, page 4083 of the Public Records of Brevard County, Florida, described as follows:

The North 2/10, Less the North 1/10 of the West 1/2 of Lot 1, Section 36, Township 29 South, Range 37 East, of the Florida Indian River Land Company Subdivision, Plat Book 1, Page 165, Brevard County, Florida.

Lots along section lines and half section lines are measured from section lines or half section lines disregarding reservations shown on the plat.

AND:

All of those lands described in Official Records Book 5584, page 4100 of the Public Records of Brevard County, Florida, described as follows:

The North 1/10 of the West 1/2 of Lot 1, Section 36, Township 29 South, Range 37 East, of the Florida Indian River Land Company Subdivision, Plat Book 1, Page 165, Brevard County, Florida.

Lots along section lines and half section lines are measured from section lines or half section lines disregarding reservations shown on the plat.

AND:

All of those lands described in Official Records Book 5589, page 5928 of the Public Records of Brevard County, Florida, described as follows:

The North 2/10 of the East 1/2 of Lot 8, Section 32, Township 29 South, Range 38 East, Plat of Florida Indian River Land Co., Plat Book 1, Page 166, Brevard County, Florida.

Lots along section lines and half section lines are measured from section lines or half section lines, disregarding reservations shown on the plat.

AND:

All of those lands described in Official Records Book 5594, page 185 of the Public Records of Brevard County, Florida, described as follows:

The North 5/10, Less the North 4/10 of the West 1/2 of Lot 4, Section 31, Township 29 South, Range 38 East, of the Florida Indian River Land Company subdivision as recorded in Plat Book 1, Page 166, Public Records of Brevard County, Florida.

ALSO:

The North 3/10, Less the North 2/10 of the East 1/2 of the West 1/2 of the Northeast 1/4 of the Northeast 1/4 of Section 6, Township 30 South, Range 38 East, Brevard County, Florida.

Lots along section lines and half section lines are measured from section lines or half section lines disregarding reservations shown on plat.

AND:

All of those lands described in Official Records Book 5601, page 1646 of the Public Records of Brevard County, Florida, described as follows:

The South 4/10, less the South 3/10 of the East 1/2 of Lot 14, Section 32, Township 29 South, Range 38 East, according to the Plat of Florida Indian River Land Co., Plat Book 1, Page 166 Brevard County, Florida.

Lots along section lines and half section lines are measured from section lines or half section lines disregarding reservations shown on plat.

AND:

All of those lands described in Official Records Book 5626, page 7771 of the Public Records of Brevard County, Florida, described as follows:

The South 3/10, Less the South 2/10 of the East 1/2 of Lot 3, Section 36, Township 29 South, Range 37 East, of the Florida Indian River Land Company Subdivision, Plat Book 1, Page 165 Brevard County, Florida.

Lots along section lines and half section lines are measured from section lines or half section lines disregarding reservations shown on plat.

AND:

All of those lands described in Official Records Book 5670, page 1738 of the Public Records of Brevard County, Florida, described as follows:

The South 4/10, Less the South 2/10 of the East 1/2 of the West 1/2 of the Northeast 1/4 of the Southeast 1/4 of Section 6, Township 30 South, Range 38 East, Brevard County, Florida.

Lots along section lines and half section lines are measured from section lines or half section lines disregarding reservations shown on plat.

AND:

All of those lands described in Official Records Book 5694, page 1082 of the Public Records of Brevard County, Florida, described as follows:

The East 1/2 of the South 200 feet of the North 600 feet of the South 3/4 of Lot 28, Section 30, Township 29 South, Range 38 East, plat of Florida Indian River Land Co., according to the plat thereof as recorded in Plat Book 1, Page 166 of the Public Records of Brevard County, Florida, less and except the East 25 feet for road, utility and drainage right-of-way.

AND:

All of those lands described in Official Records Book 5698, page 6048 of the Public Records of Brevard County, Florida, described as follows:

The North 4/10, Less the North 3/10 of the East 1/2 of Lot 16, Section 31, Township 29 South, Range 38 East, Plat of Florida Indian River Land Company Subdivision as recorded in Plat Book 1, Page 166 of the Public Records of Brevard County, Florida.

Lots along section lines and half section lines are measured from section lines or half section lines, disregarding reservations shown on the plat.

AND:

All of those lands described in Official Records Book 5698, page 6051 of the Public Records of Brevard County, Florida, described as follows:

The North 5/10, Less the North 2/10 And the South 5/10, Less the South 4/10 of the West 1/2 of Lot 12, Section 31, Township 29 South, Range 38 East, Plat of Florida Indian River Land Company Subdivision, Plat Book 1, Page 166 Brevard County, Florida.

Lots along section lines and half section lines are measured from section lines or half section lines, disregarding reservations shown on the plat.

AND:

All of those lands described in Official Records Book 5698, page 6057 of the Public Records of Brevard County, Florida, described as follows:

Exhibit "A"

Page 94 of 104

Amendment Number 10 to Lease Number 4263

Revised 05/13

The West 1/2 of the South 200 feet of the North 400 feet of the South 3/4 of Lot 15, Section 23, Township 29 South, Range 37 East, Plat of Florida Indian River Land Co., Plat Book 1, Page 165, Brevard County, Florida, Less the West 25 feet thereof, for road, utility and drainage right-of-way.

Lots along section lines and half section lines are measured from section lines or half section lines disregarding reservations shown on plat.

AND:

All of those lands described in Official Records Book 5700, page 8737 of the Public Records of Brevard County, Florida, described as follows:

TWP-29 RG-37 SC-35 SB-00 BLK-835 LOT- E 1/2 OF S 200 FT OF N 3/4 OF LOT 4 PER PB 1 PG 165 EX E 25 FT AKA TRACT 81

AND:

All of those lands described in Official Records Book 5701, page 3399 of the Public Records of Brevard County, Florida, described as follows:

TWP-29 RG-38 SC-19 SB-00 BLK-343 LOT- S 1/4 OF LOT 24 OF PB 1 PG 166 EX E 230 FT W 230 FT & s 35 FT AKA TRACT 394

AND:

All of those lands described in Official Records Book 5701, page 3413 of the Public Records of Brevard County, Florida, described as follows:

TWP-29 RG-38 SC-30 SB-00 BLK-586 LOT- W 1/2 OF S 200 FT OF N 3/4 OF LOT 7 OF PB 1 PG 166 EX W 25 FT AKA TRACT 362

AND:

All of those lands described in Official Records Book 5703, page 8868 of the Public Records of Brevard County, Florida, described as follows:

Block 12, Less Lots 12 and 13 of Melbourne Manor Section "D", per Plat Book 4 at Page 26 of the resubdivision of Lot 29, Section 26, Township 29 South, Range 37 East, Plat of Florida Indian River Land Co., Plat Book 1, Page 165, Public Records of Brevard County, Florida.

AND:

All of those lands described in Official Records Book 5703, page 8980 of the Public Records of Brevard County, Florida, described as follows:

The West 1/2 of the North 200 feet of the South 400 feet of the North 3/4 of Lot 24, Section 23, Township 29 South, Range 37 East, Plat of Florida Indian River Land Co., Plat Book 1, Page 165, Brevard County, Florida, Less the West 35 feet thereof, for road, utility and drainage right-of-way.

Lots along section lines and half section lines are measured from section lines or half section lines disregarding reservations shown on plat.

AND:

All of those lands described in Official Records Book 5704, page 2928 of the Public Records of Brevard County, Florida, described as follows:

The North 1/10 of the East 1/2 of the West 1/2 of the Northwest 1/4 of the Northeast 1/4 of Section 6, Township 30 South, Range 38 East, Brevard County, Florida.

Lots along section lines and half section lines are measured from section lines or half section lines disregarding reservations shown on plat.

AND:

All of those lands described in Official Records Book 5704, page 2932 of the Public Records of Brevard County, Florida, described as follows:

The East 1/2 of the South 200 feet of the North 800 feet of the South 3/4 of Lot 12, Section 30, Township 29 South, Range 38 East, Plat of Florida Indian River Land Co., Plat Book 1, Page 166, Brevard County, Florida, Less the East 25 feet for road, utility and drainage right-of-way. Lots along section lines and half section lines are measured from section lines or half section lines disregarding reservations shown on plat.

AND:

All of those lands described in Official Records Book 5704, page 2935 of the Public Records of Brevard County, Florida, described as follows:

The East 1/2 of the North 3/4 of Lot 8, Less the South 800 feet, Section 19, Township 29 South, Range 38 East, Plat of Florida Indian River Land Co., Plat Book 1, Page 166, Brevard County, Florida, Less the East 25 feet for road, utility and drainage right of way.

Lots along section lines and half section lines are measured from section lines or half section lines disregarding reservations shown on plat.

AND:

All of those lands described in Official Records Book 5704, page 2938 of the Public Records of Brevard County, Florida, described as follows:

The East 1/2 of the North 200 feet of the South 3/4 of Lot 28, Section 30, Township 29 South, Range 38 East, Plat of Florida Indian River Land Co., Plat Book 1, Page 166, Brevard County, Florida, Less the East 25 feet for road, utility and drainage right-of-way.

Lots along section lines and half section lines are measured from section lines or half section lines disregarding reservations shown on plat.

AND:

All of those lands described in Official Records Book 5704, page 4056 of the Public Records of Brevard County, Florida, described as follows:

The East 1/2 of the North 200 feet of the South 400 feet of the North 3/4 of Lot 2, Section 25, Township 29 South, Range 37 East, Plat of Florida Indian River Land Co., Plat Book 1, Page 165, Brevard County, Florida, Less the East 25 feet thereof, for road, utility and drainage right-of-way.

Lots along section lines and half section lines are measured from section lines or half section lines disregarding reservations shown on plat.

AND:

All of those lands described in Official Records Book 5704, page 4168 of the Public Records of Brevard County, Florida, described as follows:

The West 1/2 of the North 200 feet of the South 600 feet of the North 3/4 of Lot 24, Section 36, Township 29 South, Range 37 East, Plat of Florida Indian River Land Co., Plat Book 1, Page 165, Brevard County, Florida, Less the West 35 feet for road, utility and drainage right-of-way.

Lots along section lines and half section lines are measured from section lines or half section lines disregarding reservations shown on plat.

AND:

All of those lands described in Official Records Book 5709, page 1393 of the Public Records of Brevard County, Florida, described as follows:

The East 1/2 of the North 3/4, less the South 800 feet of Lot 1, Section 25, Township 29 South, Range 37 East, Plat of Florida Indian River Land Co., Plat Book 1, Page 165, Brevard County, Florida, less the East 35 feet thereof, for road, utility and drainage right of way.

Exhibit "A"

Page 96 of 104

Amendment Number 10 to Lease Number 4263

Revised 05/13

Lots along section lines and half section lines are measured from section lines or half section lines, disregarding reservations shown on the plat.

AND:

All of those lands described in Official Records Book 5709, page 1612 of the Public Records of Brevard County, Florida, described as follows:

The South 2/10 of the East 1/2 of Lot 3, Section 36, Township 29 South, Range 37 East, of the Florida Indian River Land Company Subdivision, Plat Book 1, Page 165, Brevard County, Florida.

AND:

The North 4/10, Less the North 3/10 of the West 1/2 of Lot 3, Section 36, Township 29 South, Range 37 East, of the Florida Indian River Land Company Subdivision, Plat Book 1, Page 165, Brevard County, Florida.

Lots along section lines and half section lines are measured from section lines or half section lines disregarding reservations shown on plat.

AND:

All of those lands described in Official Records Book 5711, page 5317 of the Public Records of Brevard County, Florida, described as follows:

The North 4/10 Less the North 3/10 of the West 1/2 of the West 1/2 of the Southwest 1/4 of the Northeast 1/4 of Section 6, Township 30 South, Range 38 East, Brevard County, Florida.

Lots along section lines and half section lines are measured from section lines or half section lines disregarding reservations shown on plat.

AND:

All of those lands described in Official Records Book 5711, page 5396 of the Public Records of Brevard County, Florida, described as follows:

The South 2/10 Less the South 1/10 of the West 1/2 of the West 1/2 of the Northwest 1/4 of the Northeast 1/4 of Section 6, Township 30 South, Range 38 East, Brevard County, Florida.

AND:

The South 1/10 of the West 1/2 of the West 1/2 of the Northwest 1/4 of the Northeast 1/4 of Section 6, Township 30 South, Range 38 East, Brevard County, Florida

Lots along section lines and half section lines are measured from section lines or half section lines disregarding reservations shown on plat.

AND:

All of those lands described in Official Records Book 5714, page 7032 of the Public Records of Brevard County, Florida, described as follows:

The West 1/2 of the North 200 feet of the South 3/4 of Lot 16, Section 35, Township 29 South, Range 37 East, Plat of Florida Indian River Land Co., Plat Book 1, Page 165, Brevard County, Florida, Less the West 25 feet for road, utility and drainage right-of-way.

Lots along section lines and half section lines are measured from section lines or half section lines disregarding reservations shown on plat.

AND:

All of those lands described in Official Records Book 5714, page 8797 of the Public Records of Brevard County, Florida, described as follows:

The South 3/10, Less the South 2/10 of the West 1/2 of Lot 7, Section 31, Township 29 South, Range 38 East, Plat of Florida Indian River Land Co., Plat Book 1, Page 166, Brevard County, Florida.

Lots along section lines and half section lines are measured from section lines or half section lines, disregarding reservations shown on the plat.

AND:

All of those lands described in Official Records Book 5714, page 8876 of the Public Records of Brevard County, Florida, described as follows:

The North 5/10, Less the North 4/10 of the East 1/2 of Lot 12, Section 32, Township 29 South, Range 38 East, Plat of Florida Indian River Land Co., Plat Book 1, Page 166, Brevard County, Florida.

Lots along section lines and half section lines are measured from section lines or half section lines, disregarding reservations shown on the plat.

AND:

All of those lands described in Official Records Book 5720, page 1890 of the Public Records of Brevard County, Florida, described as follows:

The South 1/4, Less the East 230 feet and Less the West 230 feet of Lot 23, Section 31, Township 29 South, Range 38 East, Plat of Florida Indian River Land Co., Plat Book 1, Page 166, Brevard County, Florida, less the South 35 feet thereof, for road, utility and drainage right-of-way.

Lots along section lines and half section lines are measured from section lines or half section lines, disregarding reservations shown on the plat.

AND:

All of those lands described in Official Records Book 5722, page 1364 of the Public Records of Brevard County, Florida, described as follows:

The South 3/10, less the South 2/10, of the East 1/2 of the East 1/2 of the Northwest 1/4 of the Southeast 1/4 of Section 6, Township 30 South, Range 38 East, Brevard County, Florida.

AND:

All of those lands described in Official Records Book 5722, page 4056 of the Public Records of Brevard County, Florida, described as follows:

The East 1/2 of the North 200 feet of the South 600 feet of the North 3/4 of Lot 5, Section 23, Township 29 South, Range 37 East, Plat of Florida Indian River Land Co., Plat Book 1, Page 165, Brevard County, Florida, Less the East 25 feet thereof, for road, utility and drainage right-of-way.

Lots along section lines and half section lines are measured from section lines or half section lines disregarding reservations shown on plat.

AND:

All of those lands described in Official Records Book 5722, page 4064 of the Public Records of Brevard County, Florida, described as follows:

The West 1/2 of the South 200 feet of the North 600 feet of the South 3/4 of Lot 25, Section 32, Township 29 South, Range 38 East, Plat of Florida Indian River Land Company Subdivision as recorded in Plat Book 1, Page 166 of the Public Records of Brevard County, Florida, LESS the West 35 feet for Road, Utility and Drainage Right-of-way.

AND:

The West 1/2 of the South 200 feet of the North 800 feet of the South 3/4 of Lot 25, Section 32, Township 29 South, Range 38 East, Plat of Florida Indian River Land Company Subdivision as recorded in Plat Book 1, Page 166 of the Public Records of Brevard County, Florida, LESS the West 35 feet for Road, Utility and Drainage Right-of-way.

Lots along section lines and half section lines are measured from section lines or half section lines, disregarding reservations shown on the plat.

AND:

All of those lands described in Official Records Book 5726, page 7810 of the Public Records of Brevard County, Florida, described as follows:

The East 1/2 of the South 200 feet of the North 3/4 of Lot 22, Section 32, Township 29 South, Range 38 East, Plat of Florida Indian River Land Company subdivision, Plat Book 1, Page 166, Brevard County, Florida, Less the East 25 feet for road, utility and drainage right-of-way.

Lots along section lines and half section lines are measured from section lines or half section lines disregarding reservations shown on plat.

AND:

All of those lands described in Official Records Book 5729, page 590 of the Public Records of Brevard County, Florida, described as follows:

The West 1/2 of the North 200 feet of the South 800 feet of the North 3/4 of Lot 5, Section 24, Township 29 South, Range 37 East, Plat of Florida Indian River Land Co., Plat Book 1, Page 165, Brevard County, Florida, Less the West 25 feet for road, utility and drainage right-of-way.

ALSO:

The North 1/4, Less the East 230 feet and Less the West 230 feet, of Lot 13, Section 25, Township 29 South, Range 37 East, Plat of Florida Indian River Land Co., Plat Book 1, Page 165, Brevard County, Florida, less the North 35 feet thereof, for road, utility and drainage right of way.

Lots along section lines and half section lines are measured from section lines or half section lines disregarding reservations shown on plat.

AND:

All of those lands described in Official Records Book 5731, page 1746 of the Public Records of Brevard County, Florida, described as follows:

The West 1/2 of the South 200 feet of the North 3/4 of Lot 19, Section 32, Township 29 South, Range 38 East, Plat of Florida Indian River Land Company subdivision, Plat Book 1, Page 166, Brevard County, Florida, Less the West 25 feet for road, utility and drainage right-of-way.

Lots along section lines and half section lines are measured from section lines or half section lines disregarding reservations shown on plat.

AND:

All of those lands described in Official Records Book 5734, page 9356 of the Public Records of Brevard County, Florida, described as follows:

The North 6/10, Less the North 4/10 of the West 1/2 of Lot 12, Section 32, Township 29 South, Range 38 East, Plat of Florida Indian River Land Co., Plat Book 1, Page 166, Brevard County, Florida.

Lots along section lines and half section lines are measured from section lines or half section lines, disregarding reservations shown on the plat.

AND:

All of those lands described in Official Records Book 5738, page 4328 of the Public Records of Brevard County, Florida, described as follows:

The East 230 feet of the South 1/4 of Lot 7, Section 24, Township 29 South, Range 37 East, Plat of Florida Indian River Land Co., Plat Book 1, Page 165, Brevard County, Florida, Less the South 35 feet and the East 25 feet thereof, for road, utility and drainage right of way.

Lots along section lines and half section lines are measured from section lines or half section lines disregarding reservations shown on plat.

AND:

All of those lands described in Official Records Book 5738, page 4332 of the Public Records of Brevard County, Florida, described as follows:

The East 1/2 of the South 200 feet of the North 3/4 of Lot 7, Section 24, Township 29 South, Range 37 East, Plat of Florida Indian River Land Co., Plat Book 1, Page 165, Brevard County, Florida, Less the East 25 feet for road, utility and drainage right-of-way.

Lots along section lines and half section lines are measured from section lines or half section lines disregarding reservations shown on plat.

AND:

All of those lands described in Official Records Book 5738, page 4348 of the Public Records of Brevard County, Florida, described as follows:

The East 1/2 of the South 200 feet of the North 400 feet of the South 3/4 of Lot 30, Section 25, Township 29 South, Range 37 East, Plat of Florida Indian River Land Co., Plat Book 1, Page 165, Brevard County, Florida, Less the East 25 feet thereof, for road, utility and drainage right-of-way.

Lots along section lines and half section lines are measured from section lines or half section lines, disregarding reservations shown on the plat.

AND:

All of those lands described in Official Records Book 5744, page 5554 of the Public Records of Brevard County, Florida, described as follows:

The North 2/10 of the East 1/2 of Lot 13, Section 31, Township 29 South, Range 38 East, Plat of Florida Indian River Land Company Subdivision, Plat Book 1, Page 166, Brevard County, Florida.

Lots along section lines and half section lines are measured from section lines or half section lines, disregarding reservations shown on the plat.

AND:

All of those lands described in Official Records Book 5744, page 5699 of the Public Records of Brevard County, Florida, described as follows:

The North 4/10 LESS the North 2/10 of the West 1/2 of the West 1/2 of the Northeast 1/4 of the Southeast 1/4 of Section 6, Township 30 South, Range 38 East, Brevard County, Florida.

Lots along section lines and half section lines are measured from section lines or half section lines disregarding reservations shown on plat.

AND:

All of those lands described in Official Records Book 5746, page 2593 of the Public Records of Brevard County, Florida, described as follows:

The West 1/2 of the South 200 feet of the North 3/4 of Lot 4, Section 24, Township 29 South, Range 37 East, Plat of Florida Indian River Land Co., Plat Book 1, Page 165, Brevard County, Florida, Less the West 25 feet for road, utility and drainage right-of-way.

Lots along section lines and half section lines are measured from section lines or half section lines disregarding reservations shown on plat.

AND:

All of those lands described in Official Records Book 5746, page 2614 of the Public Records of Brevard County, Florida, described as follows:

The East 1/2 of the South 200 feet of the North 3/4 of Lot 23, Section 19, Township 29 South, Range 38 East, Plat of Florida Indian River Land Co., Plat Book 1, Page 166, Brevard County, Florida, Less the East 25 feet for road, utility and drainage right-of-way.

ALSO:

The North 1/4, Less the East 230 feet and Less the West 230 feet of Lot 11, Section 19, Township 29 South, Range 38 East, Plat of Florida Indian River Land Co., Plat Book 1, Page 166, Brevard County, Florida, Less the North 35 feet for road, utility and drainage right-of-way. Lots along section lines and half section lines are measured from section lines or half section lines disregarding reservations shown on plat.

AND:

All of those lands described in Official Records Book 5749, page 1331 of the Public Records of Brevard County, Florida, described as follows:

The North 2/10 of Lot 15, Section 36, Township 29 South, Range 37 East, of the Florida Indian River Land Company, Plat Book 1, Page 165, Brevard County, Florida.

Lots along section lines and half section lines are measured from section lines or half section lines disregarding reservations shown on the plat.

AND:

All of those lands described in Official Records Book 5749, page 1340 of the Public Records of Brevard County, Florida, described as follows:

The East 230 feet of the North 1/4 of Lot 25, Section 31, Township 29 South, Range 38 East, Plat of Florida Indian River Land Co., Plat Book 1, Page 166, Brevard County, Florida, Less the North 50 feet and the East 25 feet for road, utility and drainage right of way.

AND:

The North 1/4 of Lot 25, Less the East 230 feet and Less the West 230 feet and Less the North 50 feet thereof, Section 31, Township 29 South, Range 38 East, Plat of Florida Indian River Land Co., Plat Book 1, Page 166, Brevard County, Florida.

Lots along section lines and half section lines are measured from section lines or half section lines disregarding reservations shown on plat.

AND:

All of those lands described in Official Records Book 5752, page 9963 of the Public Records of Brevard County, Florida, described as follows:

The North 4/10, LESS the North 2/10 thereof, of the East 1/2 of Lot 8, Section 32, Township 29 South, Range 38 East, Plat of Florida Indian River Land Co., Plat Book 1, Page 166, Brevard County, Florida.

Lots along section lines and half section lines are measured from section lines or half section lines, disregarding reservations shown on the plat.

AND:

All of those lands described in Official Records Book 5752, page 9985 of the Public Records of Brevard County, Florida, described as follows:

The South 5/10, less the South 4/10 of the East 1/2 of the West 1/2 of the Southwest 1/4 of the Southeast 1/4 of Section 6, Township 30 South, Range 38 East, Brevard County, Florida.

AND:

All of those lands described in Official Records Book 5757, page 6866 of the Public Records of Brevard County, Florida, described as follows:

The East 1/2 of the South 1/2, LESS the North 600 feet of Lot 32 and the East 1/2 of the North 1/4, LESS the South 200 feet of Lot 17, Section 22, Township 29 South, Range 37 East, Plat of

Florida Indian River Land Co., Plat Book 1, Page 165, Brevard County, Florida, Less the East 35 feet thereof, for road, utility and drainage right-of-way.

Lots along section lines and half section lines are measured from section lines or half section lines disregarding reservations shown on plat.

AND:

All of those lands described in Official Records Book 5758, page 4437 of the Public Records of Brevard County, Florida, described as follows:

The East 230 feet of the South 1/4 of Lot 20, Section 25, Township 29 South, Range 37 East, Plat of Florida Indian River Land Co., Plat Book 1, Page 165, Brevard County, Florida, Less the South 35 feet and the East 25 feet thereof, for road, utility and drainage right of way.

Lots along section lines and half section lines are measured from section lines or half section lines, disregarding reservations shown on the plat.

AND:

All of those lands described in Official Records Book 5772, page 4382 of the Public Records of Brevard County, Florida, described as follows:

The North 5/10 Less the North 4/10 of the West 1/2 of Lot 13, Section 31, Township 29 South, Range 38 East of the Florida Indian River Land Company subdivision as recorded in Plat Book 1, Page 166, Public Records of Brevard County, Florida.

Lots along section lines and half section lines are measured from section lines or half section lines disregarding reservations shown on plat.

AND:

All of those lands described in Official Records Book 5772, page 4385 of the Public Records of Brevard County, Florida, described as follows:

The North 5/10, Less the North 4/10 of the East 1/2 of the East 1/2 of the Southwest 1/4 of the Northeast 1/4 of Section 6, Township 30 South, Range 38 East, Brevard County, Florida.

Lots along section lines and half section lines are measured from section lines or half section lines disregarding reservations shown on plat.

AND:

All of those lands described in Official Records Book 5782, page 5079 of the Public Records of Brevard County, Florida, described as follows:

The East 1/2 of the South 200 feet of the North 600 feet of the South 3/4 of Lot 9, Section 25, Township 29 South, Range 37 East, Plat of Florida Indian River Land Co., Plat Book 1, Page 165, Brevard County, Florida, Less the East 25 feet thereof, for road, utility and drainage right-of-way.

Lots along section lines and half section lines are measured from section lines or half section lines, disregarding reservations shown on the plat.

AND:

All of those lands described in Official Records Book 5798, page 9893 of the Public Records of Brevard County, Florida, described as follows:

The East 1/2 of the South 200 feet of the North 800 feet of the South 3/4 of Lot 10, Section 19, Township 29 South, Range 38 East, Plat of Florida Indian River Land Co., Plat Book 1, Page 166, Brevard County, Florida, Less the East 25 feet for road, utility and drainage right-of-way.

ALSO:

The West 1/2 of the South 200 feet of the North 800 feet of the South 3/4 of Lot 10, Section 19, Township 29 South, Range 38 East, Plat of Florida Indian River Land Co., Plat Book 1, Page 166, Brevard County, Florida, Less the West 25 feet for road, utility and drainage right-of-way.

Exhibit "A"

Page 102 of 104

Amendment Number 10 to Lease Number 4263

Revised 05/13

Lots along section lines and half section lines are measured from section lines or half section lines disregarding reservations shown on plat.

AND:

All of those lands described in Official Records Book 5798, page 9897 of the Public Records of Brevard County, Florida, described as follows:

The East 1/2 of the South 200 feet of the North 3/4 of Lot 1, Section 35, Township 29 South, Range 37 East, Plat of Florida Indian River Land Co., Plat Book 1, Page 165, Brevard County, Florida, LESS the East 35 feet thereof, for road, utility and drainage right-of-way.

Lots along section lines and half section lines are measured from section lines or half section lines, disregarding reservations shown on the plat.

AND:

All of those lands described in Official Records Book 5823, page 2775 of the Public Records of Brevard County, Florida, described as follows:

The South 4/10, Less the South 3/10 of the East 1/2 of Lot 11, Section 32, Township 29 South, Range 38 East, Plat of Florida Indian River Land Co., Plat Book 1, Page 166, Brevard County, Florida.

Lots along section lines and half section lines are measured from section lines or half section lines, disregarding reservations shown on the plat.

AND:

All of those lands described in Official Records Book 5823, page 2777 of the Public Records of Brevard County, Florida, described as follows:

The South 5/10 Less the South 3/10 of the East 1/2 of the East 1/2 of the Southwest 1/4 of the Southeast 1/4 of Section 6, Township 30 South, Range 38 East, Brevard County, Florida.

Lots along section lines and half section lines are measured from section lines or half section lines disregarding reservations shown on plat.

AND:

All of those lands described in Official Records Book 5832, page 8482 of the Public Records of Brevard County, Florida, described as follows:

The South 3/10, LESS the South 2/10 of the East 1/2 of Lot 14, Section 36, Township 29 South, Range 37 East, of the Florida Indian River Land Company Subdivision, Plat Book 1, Page 165, Brevard County, Florida.

AND:

The South 2/10, LESS the South 1/10 of the East 1/2 of Lot 14, Section 36, Township 29 South, Range 37 East, of the Florida Indian River Land Company Subdivision, Plat Book 1, Page 165, Brevard County, Florida.

Lots along section lines and half section lines are measured from section lines or half section lines disregarding reservations shown on plat.

AND:

All of those lands described in Official Records Book 5834, page 1000 of the Public Records of Brevard County, Florida, described as follows:

The West 230 feet of the South 1/4 of Lot 21, Section 23, Township 29 South, Range 37 East, Plat of Florida Indian River Land Co., Plat Book 1, Page 165, Brevard County, Florida, LESS the South 35 feet and the West 25 feet for road, utility and drainage right-of-way.

Lots along section lines and half section lines are measured from section lines or half section lines disregarding reservations shown on plat.

AND:

Exhibit "A"

Page 103 of 104

Amendment Number 10 to Lease Number 4263

Revised 05/13

All of those lands described in Official Records Book 5834, page 9752 of the Public Records of Brevard County, Florida, described as follows:

The East 1/2 of the North 200 feet of the South 800 feet of the North 3/4 of Lot 5, Section 24, Township 29 South, Range 37 East, Plat of Florida Indian River Land Co., Plat Book 1, Page 165, Brevard County, Florida, Less the East 25 feet for road, utility and drainage right-of-way. Lots along section lines and half section lines are measured from section lines or half section lines disregarding reservations shown on plat.

AND:

All of those lands described in Official Records Book 5922, page 574 of the Public Records of Brevard County, Florida, described as follows:

The North 5/10 of the West 1/2 of Lot 6, Section 32, Township 29 South, Range 38 East, Plat of Florida Indian River Land Company subdivision, Plat Book 1, Page 166, Brevard County, Florida.

ALSO:

The North 1/10 of the West 1/2 of the West 1/2 of the Northwest 1/4 of the Southeast 1/4 of Section 6, Township 30 South, Range 38 East, Brevard County, Florida.

Lots along section lines and half section lines are measured from section lines or half section lines disregarding reservations shown on plat.

AND:

All of those lands described in Official Records Book 5976, page 2451 of the Public Records of Brevard County, Florida, described as follows:

Tract 204:

The West 1/2 of the North 200 feet of the South 600 feet of the North 3/4 of Lot 24, Section 31, Township 29 South, Range 38 East, Plat of Florida Indian River Land Co., Plat Book 1, Page 166, Brevard County, Florida, less the West 35 feet for road, utility and drainage right-of-way. Lots along section lines and half section lines are measured from section lines or half section lines disregarding reservations shown on plat.

AND:

All of those lands described in Official Records Book 8340, page 519 of the Public Records of Brevard County, Florida, described as follows:

The East 1/2 of the South 200 feet of the North 3/4 of Lot 5, Section 24, Township 29 South, Range 37 East, plat of Florida Indian River Land Company, Plat Book 1, Page 165, Public Records of Brevard County, Florida, LESS the East 25 feet for road, utility and drainage right of way.

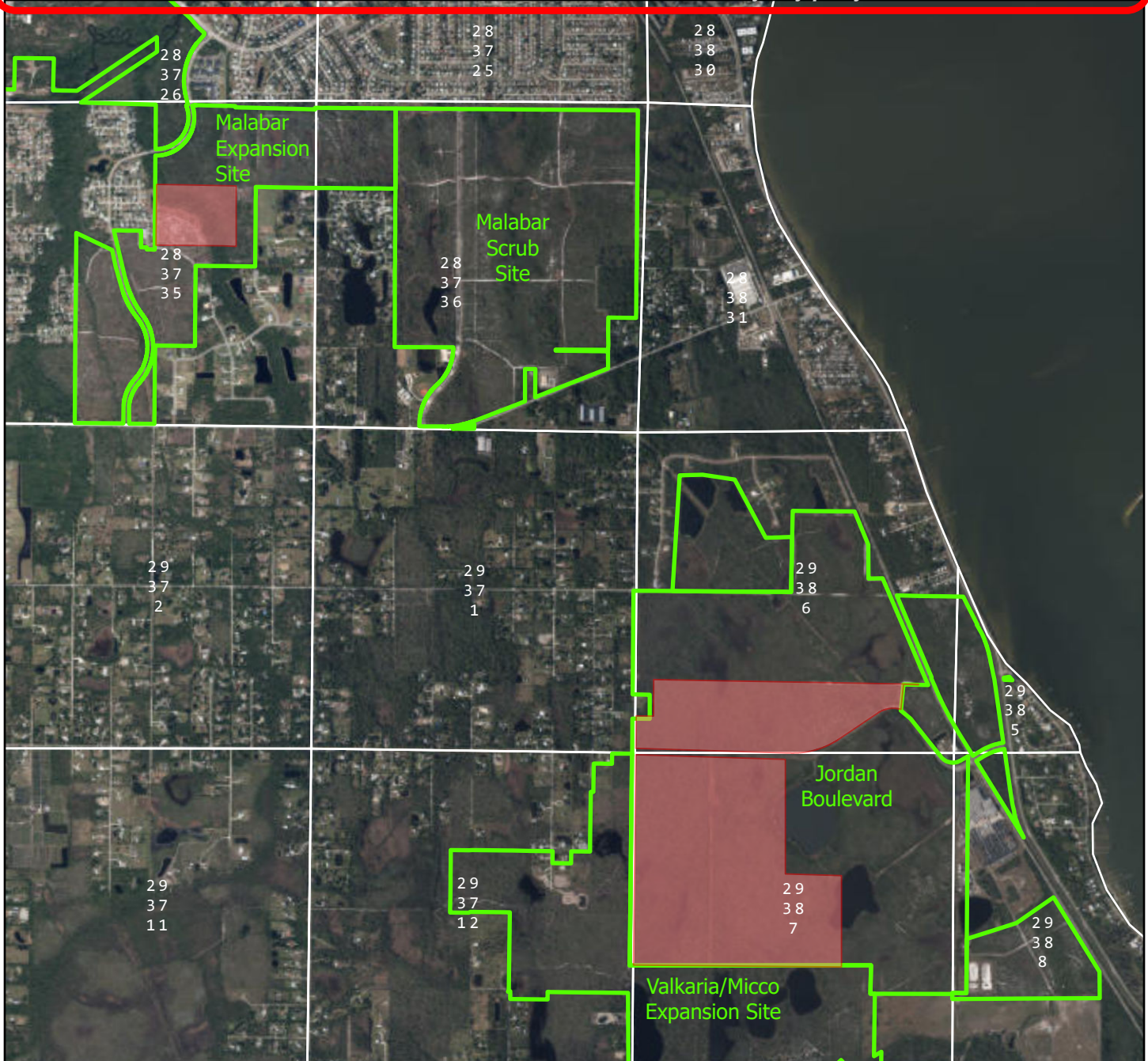
AND:

A portion of those lands described in Official Records Book 5714, page 6567 of the Public Records of Brevard County, Florida, described as follows:

The West 1/2 of the South 200 feet of the North 400 feet of the South 3/4 of Lot 28, Section 25, Township 29 South, Range 37 East, Plat of Florida Indian River Land Co., Plat Book 1, Page 165, Brevard County, Florida, Less the West 25 feet for road, utility and drainage right-of-way. Lots along section lines and half section lines are measured from section lines or half section lines, disregarding reservations shown on the plat.

BSM
BY SK


Date: 1.13.2020



Subject Parcels

FNAI Florida Forever Project Boundary

0 2,000 4,000
US Feet



**EXHIBIT C-1
BREVARD COASTAL SCRUB ECOSYSTEM
AMENDMENT TO LEASE 4263**

**Jordan Boulevard & Malabar Scrub Sites
Brevard County, Florida**





- Subject Parcels
- FNAI Florida Forever Project Boundary

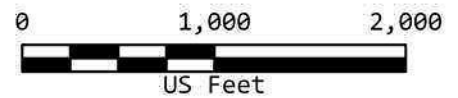
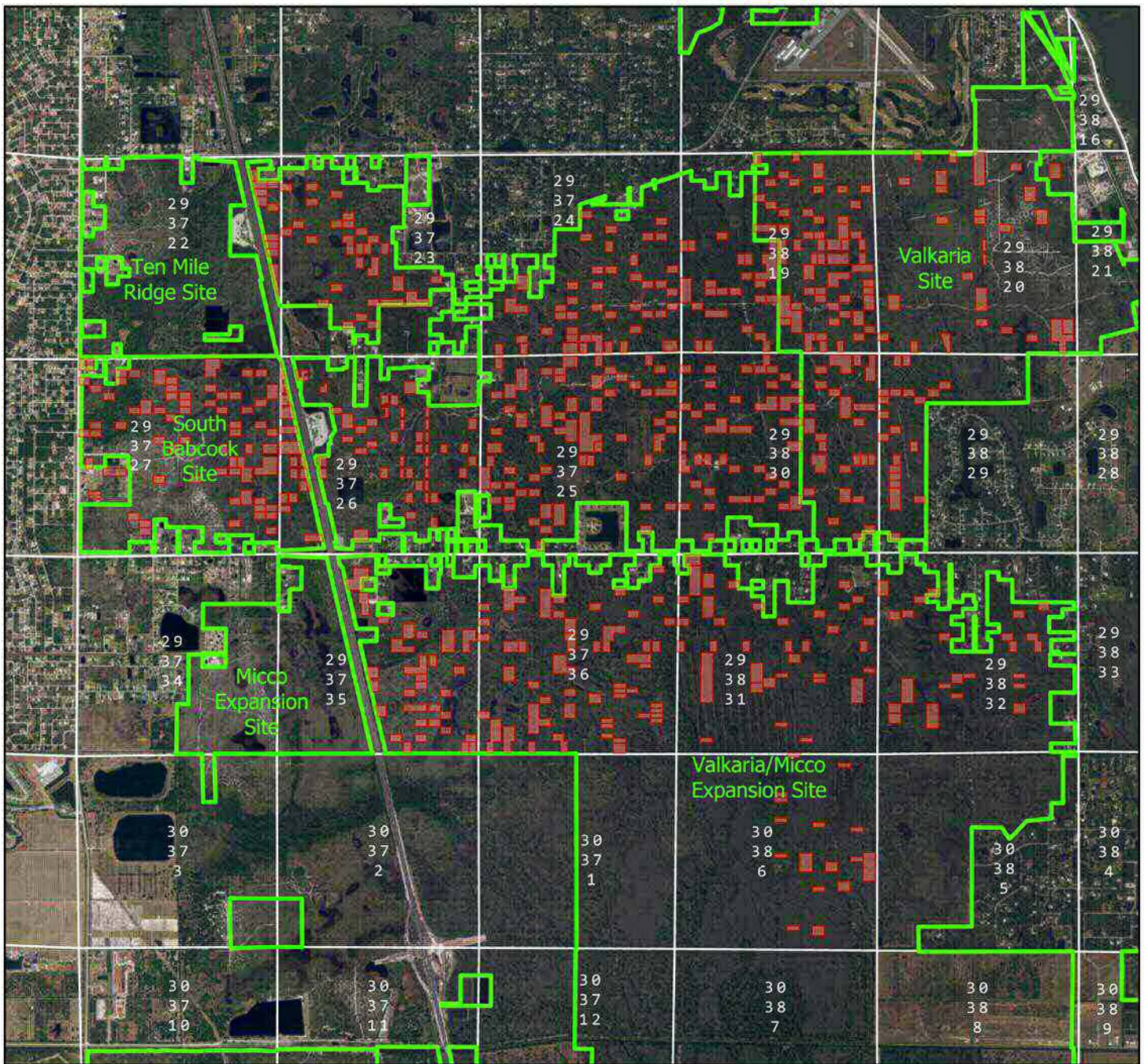


EXHIBIT C-2
BREVARD COASTAL SCRUB ECOSYSTEM
AMENDMENT TO LEASE 4263

Rockledge Site
Brevard County, Florida





Subject Parcels

FNAI Florida Forever Project Boundary

0 3,000 6,000
US Feet



EXHIBIT C-3
BREVARD COASTAL SCRUB ECOSYSTEM
AMENDMENT TO LEASE 4263
South Babcock, Valkaria
& Valkaria/Micco Expansion Sites
Brevard County, Florida

