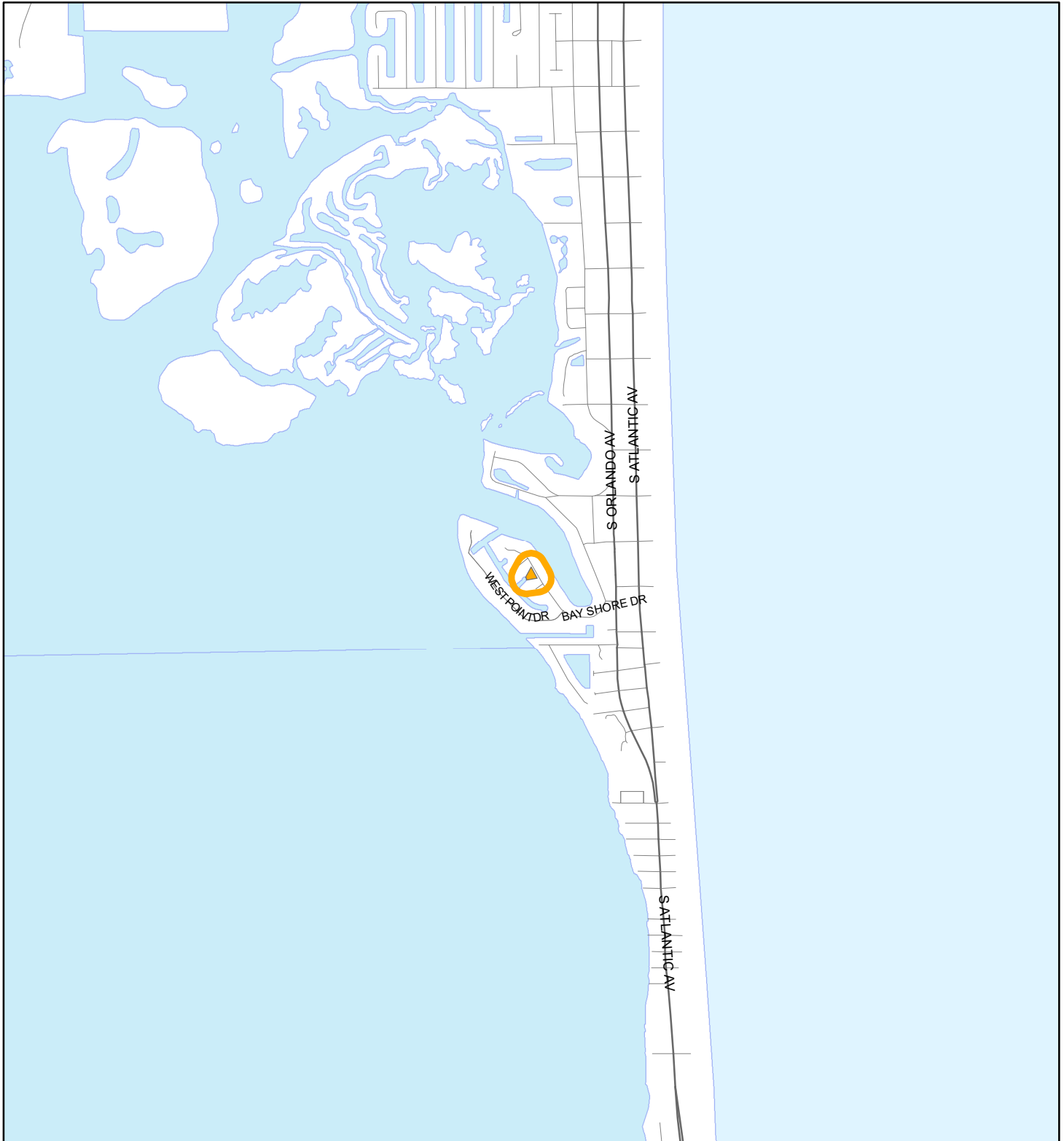


LOCATION MAP

O'KANE FAMILY TRUST

24V00005





1:24,000 or 1 inch = 2,000 feet

Buffer Distance: 200 feet

This map was compiled from recorded documents and does not reflect an actual survey. The Brevard County Board of County Commissioners does not assume responsibility for errors or omissions hereon.

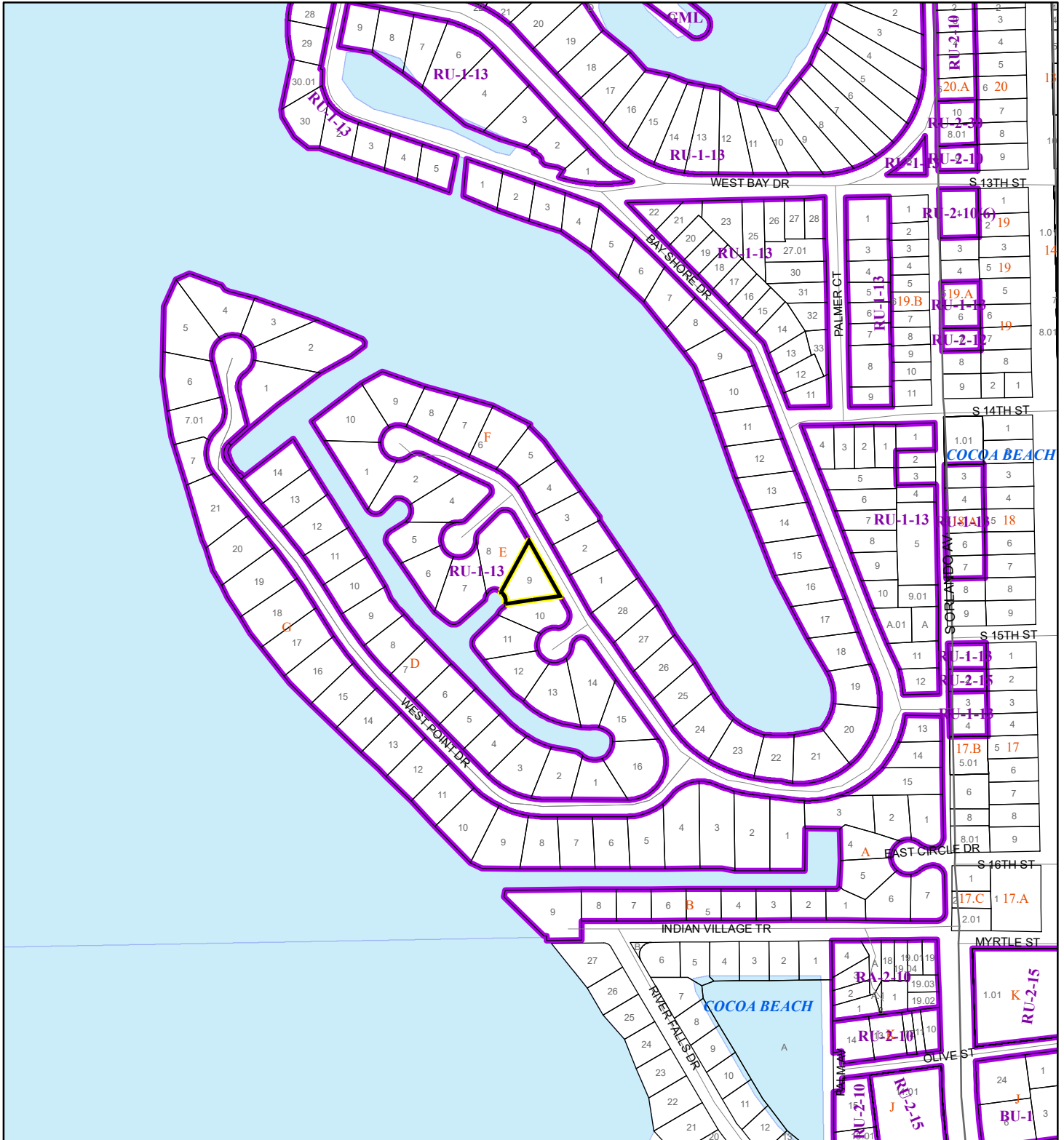
Produced by BoCC - GIS Date: 2/1/2024

 Buffer
 Subject Property

ZONING MAP

O'KANE FAMILY TRUST


24V00005



1:4,800 or 1 inch = 400 feet

This map was compiled from recorded documents and does not reflect an actual survey. The Brevard County Board of County Commissioners does not assume responsibility for errors or omissions hereon.

Produced by BoCC - GIS Date: 2/1/2024

 Subject Property

 Parcels

 Zoning

AERIAL MAP

O'KANE FAMILY TRUST

24V00005



1:1,200 or 1 inch = 100 feet

PHOTO YEAR: 2023

This map was compiled from recorded documents and does not reflect an actual survey. The Brevard County Board of County Commissioners does not assume responsibility for errors or omissions hereon.

Produced by BoCC - GIS Date: 2/1/2024

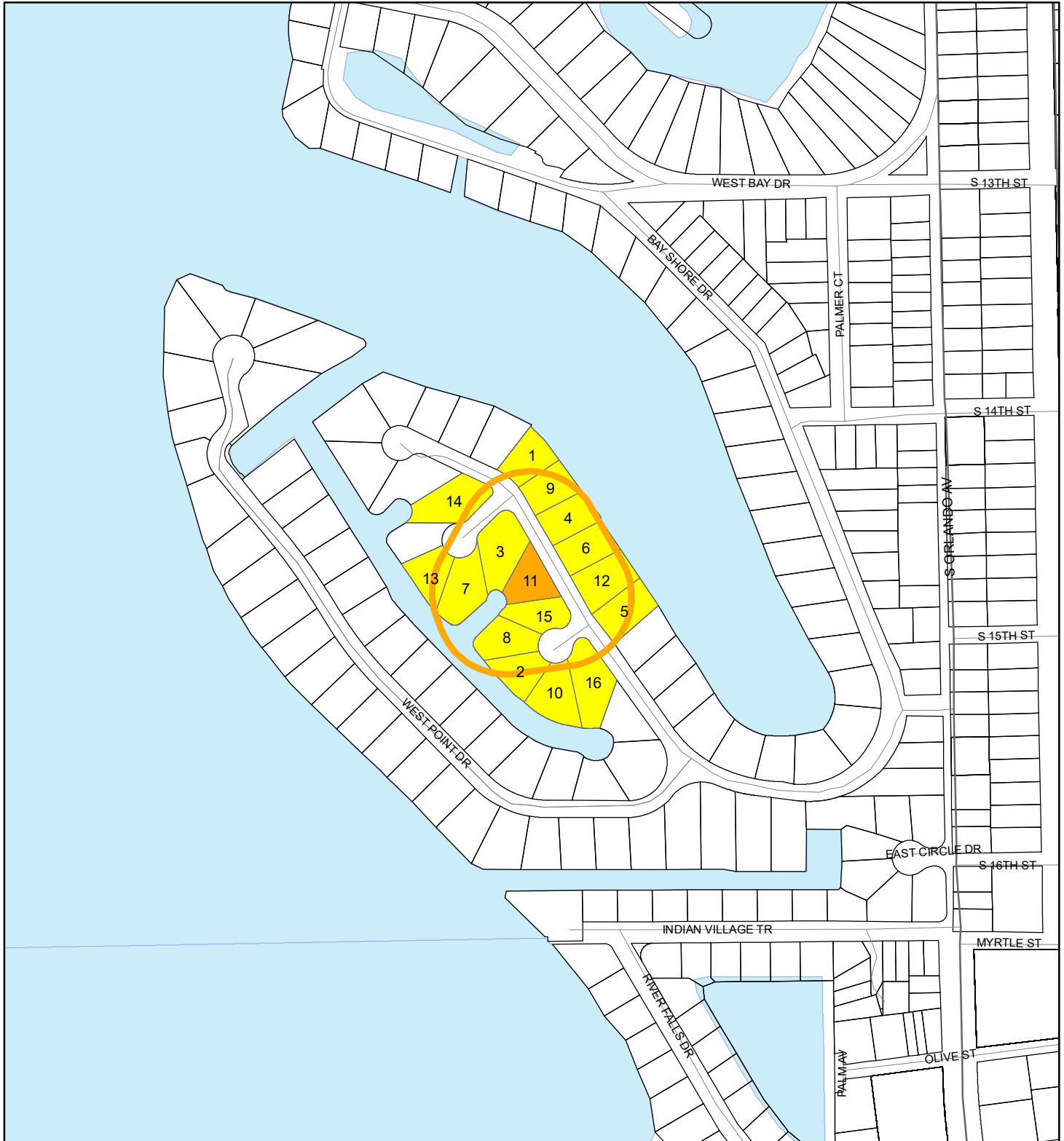
 Subject Property

 Parcels

RADIUS MAP

O'KANE FAMILY TRUST

24V00005







1:4,800 or 1 inch = 400 feet

Buffer Distance: 200 feet

This map was compiled from recorded documents and does not reflect an actual survey. The Brevard County Board of County Commissioners does not assume responsibility for errors or omissions hereon.

Produced by BoCC - GIS Date: 2/1/2024

-  Buffer
-  Subject Property
-  Notify Property
-  Parcels