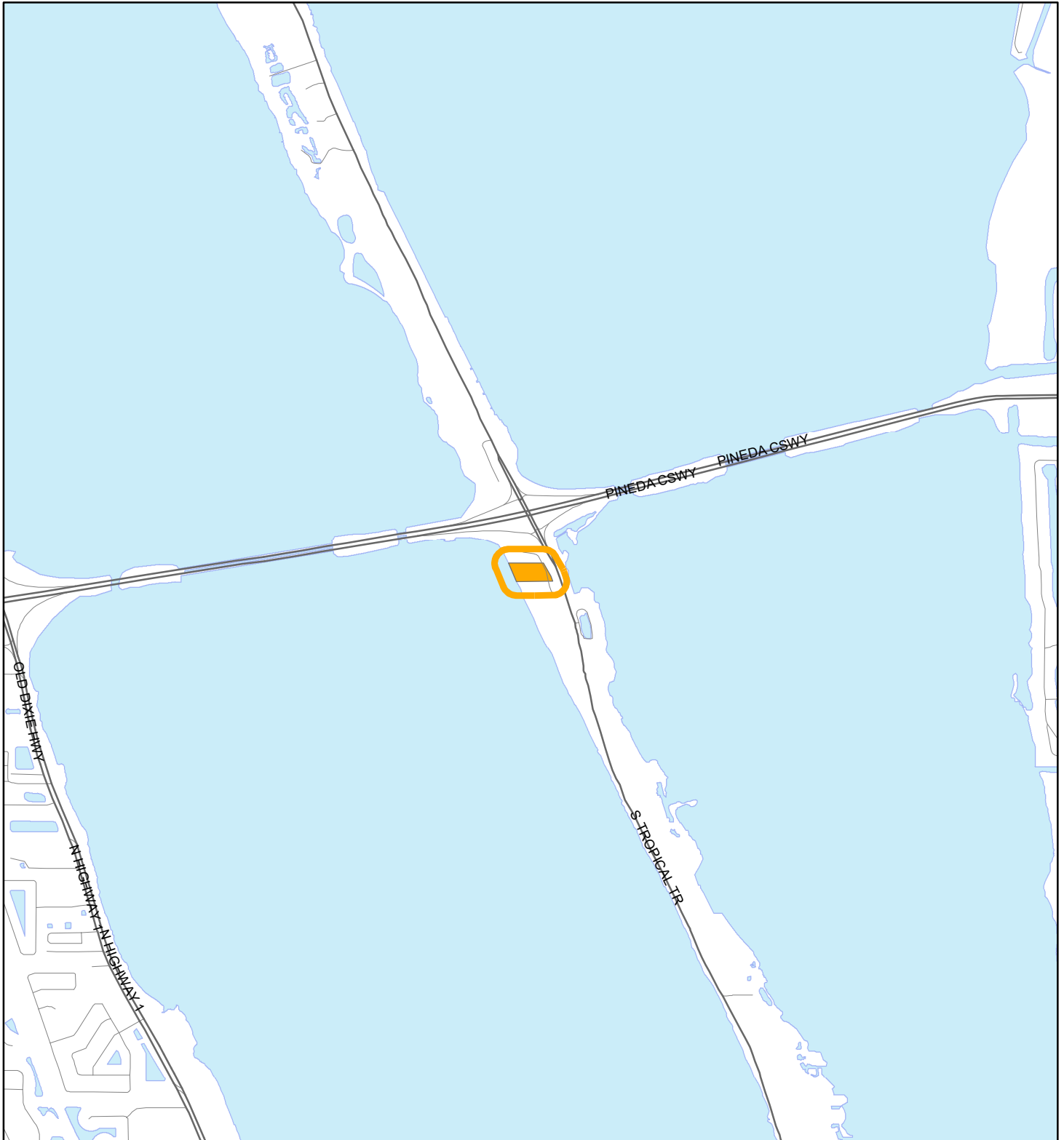


LOCATION MAP

DOWNNS, KEVIN W

23V00033



1:24,000 or 1 inch = 2,000 feet

Buffer Distance: 200 feet


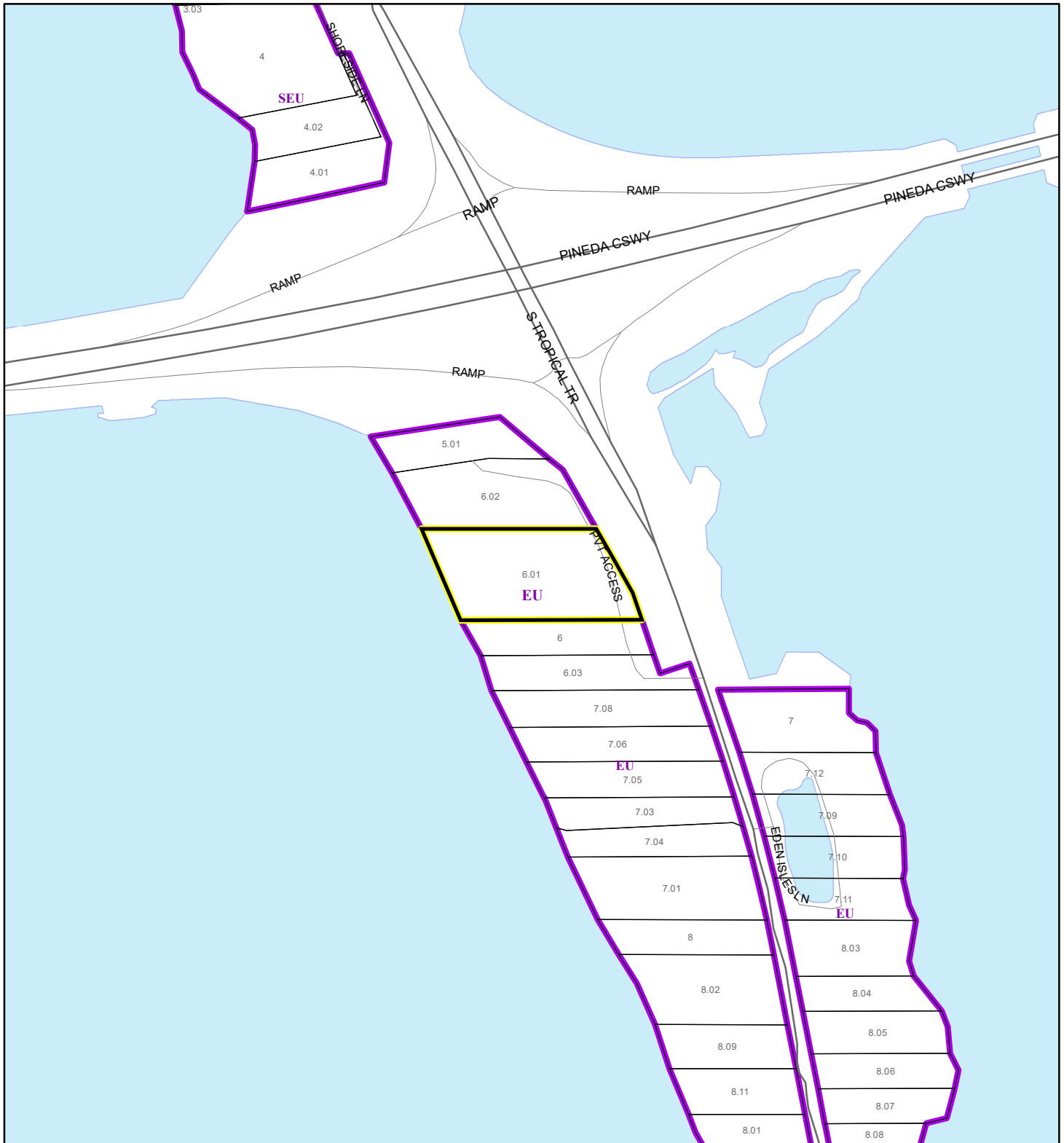
This map was compiled from recorded documents and does not reflect an actual survey. The Brevard County Board of County Commissioners does not assume responsibility for errors or omissions hereon.

Produced by BoCC - GIS Date: 1/2/2024

— Buffer
— Subject Property

ZONING MAP

DOWNNS, KEVIN W
23V00033



1:4,800 or 1 inch = 400 feet

This map was compiled from recorded documents and does not reflect an actual survey. The Brevard County Board of County Commissioners does not assume responsibility for errors or omissions hereon.

Produced by BoCC - GIS Date: 1/2/2024

- Subject Property
- Parcels
- Zoning

AERIAL MAP

DOWNNS, KEVIN W

23V00033



1:2,400 or 1 inch = 200 feet

PHOTO YEAR: 2023

This map was compiled from recorded documents and does not reflect an actual survey. The Brevard County Board of County Commissioners does not assume responsibility for errors or omissions hereon.

Produced by BoCC - GIS Date: 1/2/2024

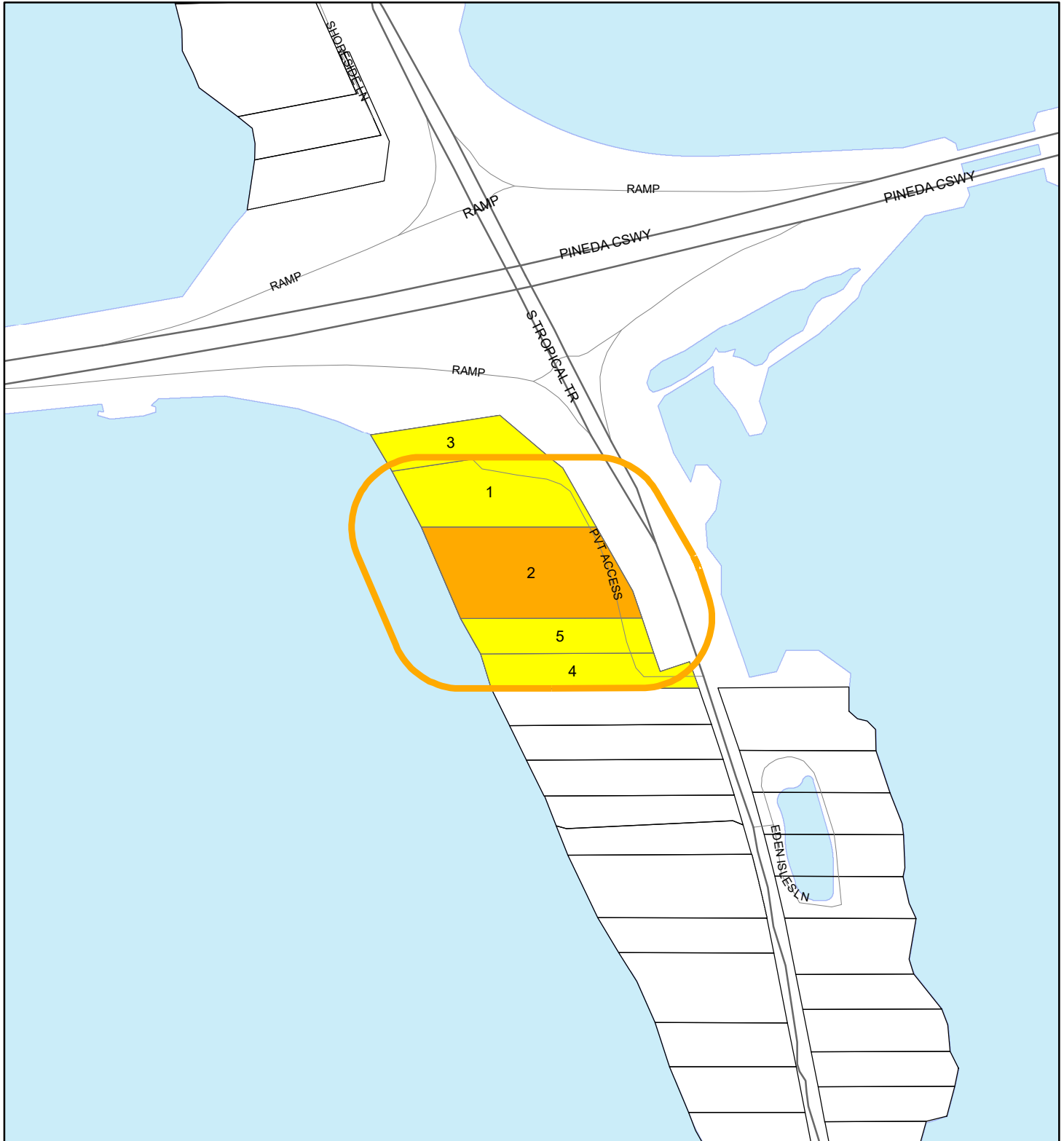
 Subject Property

 Parcels

RADIUS MAP

DOWNES, KEVIN W

23V00033



1:4,800 or 1 inch = 400 feet

Buffer Distance: 200 feet

This map was compiled from recorded documents and does not reflect an actual survey. The Brevard County Board of County Commissioners does not assume responsibility for errors or omissions hereon.

Produced by BoCC - GIS Date: 1/2/2024

- Buffer
- Subject Property
- Notify Property
- Parcels