
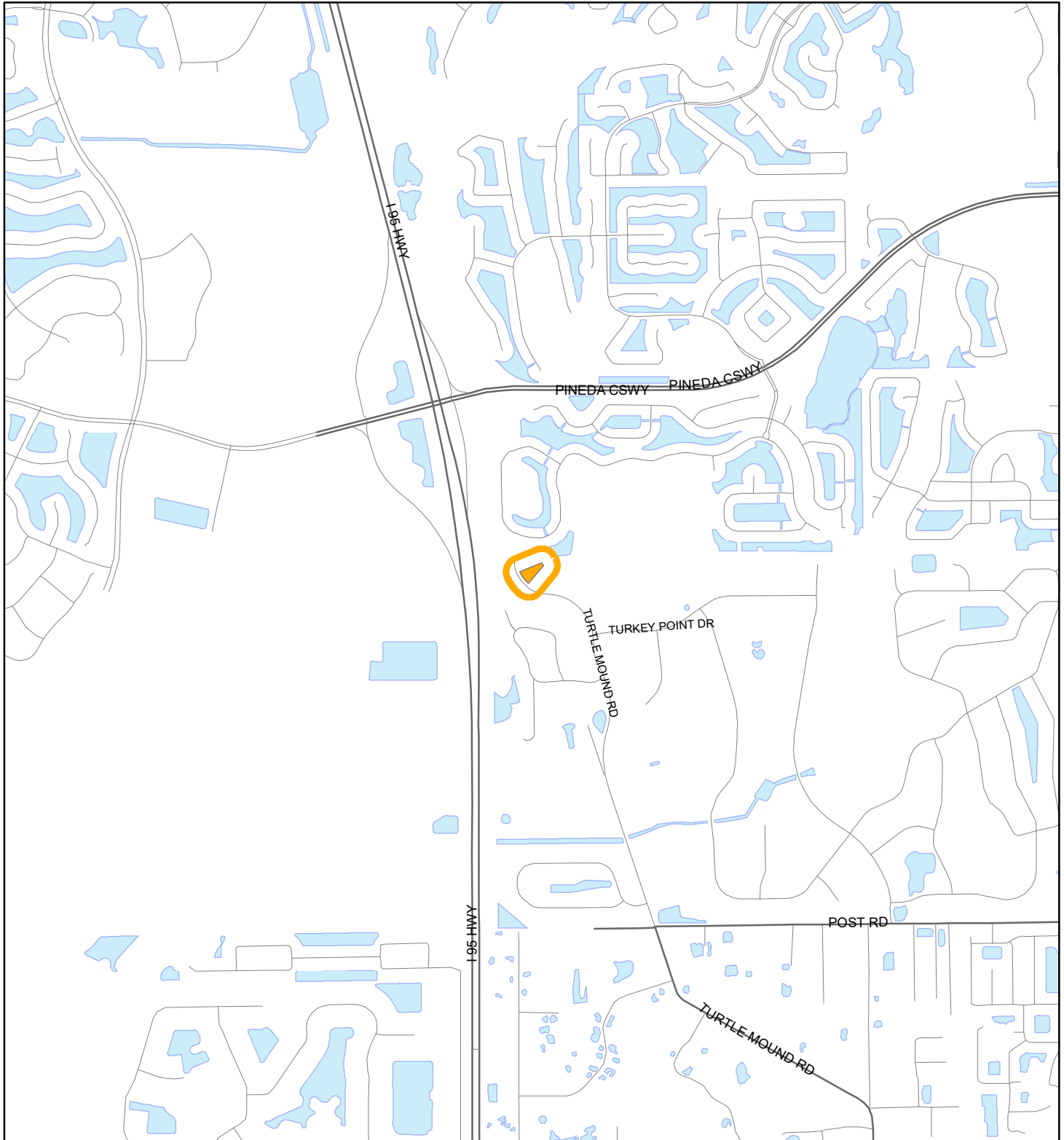


# LOCATION MAP

ROBIN, RONALD M, JR  
24V00006



1:24,000 or 1 inch = 2,000 feet

Buffer Distance: 200 feet

This map was compiled from recorded documents and does not reflect an actual survey. The Brevard County Board of County Commissioners does not assume responsibility for errors or omissions hereon.

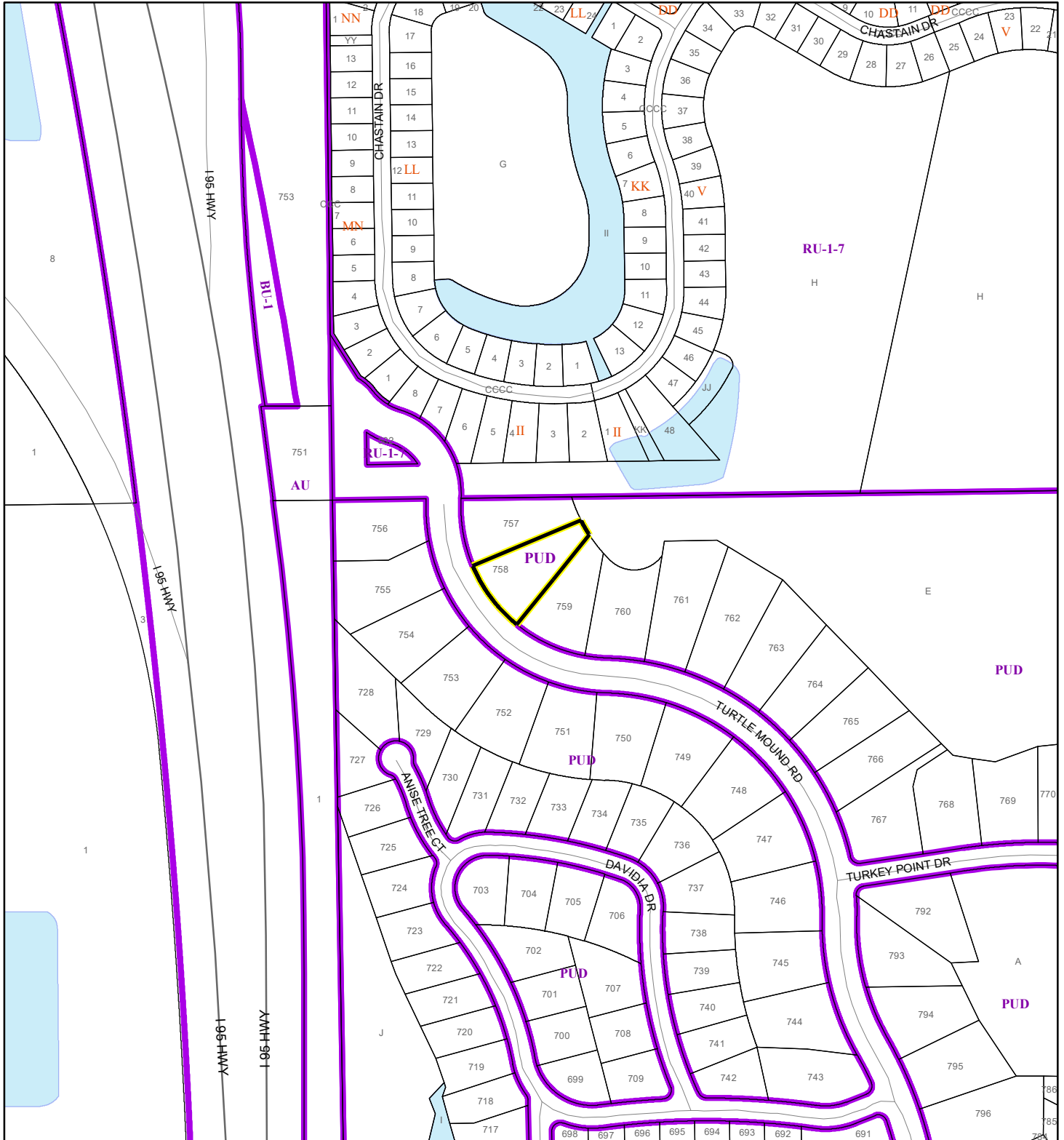
Produced by BoCC - GIS Date: 2/5/2024

Buffer  
Subject Property

# ZONING MAP

ROBIN, RONALD M, JR


24V00006



1:4,800 or 1 inch = 400 feet

This map was compiled from recorded documents and does not reflect an actual survey. The Brevard County Board of County Commissioners does not assume responsibility for errors or omissions hereon.

Produced by BoCC - GIS Date: 2/5/2024

 Subject Property

 Parcels


 Zoning



# AERIAL MAP

ROBIN, RONALD M, JR

24V00006



1:1,200 or 1 inch = 100 feet

PHOTO YEAR: 2023

This map was compiled from recorded documents and does not reflect an actual survey. The Brevard County Board of County Commissioners does not assume responsibility for errors or omissions hereon.

Produced by BoCC - GIS Date: 2/5/2024

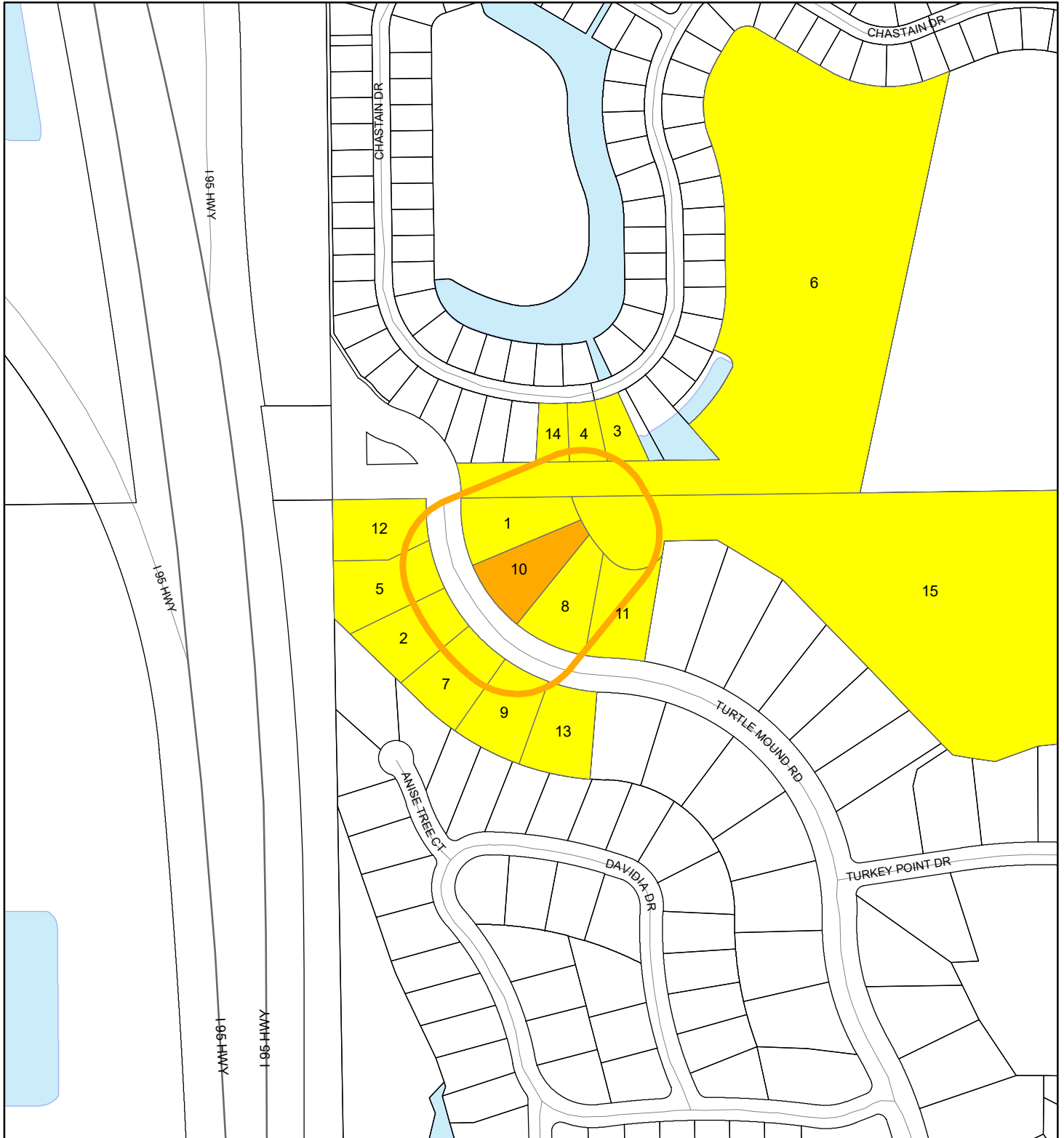
 Subject Property

 Parcels



# RADIUS MAP

ROBIN, RONALD M, JR  
24V00006



1:4,800 or 1 inch = 400 feet

Buffer Distance: 200 feet

This map was compiled from recorded documents and does not reflect an actual survey. The Brevard County Board of County Commissioners does not assume responsibility for errors or omissions hereon.

Produced by BoCC - GIS Date: 2/5/2024

- Buffer
- Subject Property
- Notify Property
- Parcels