
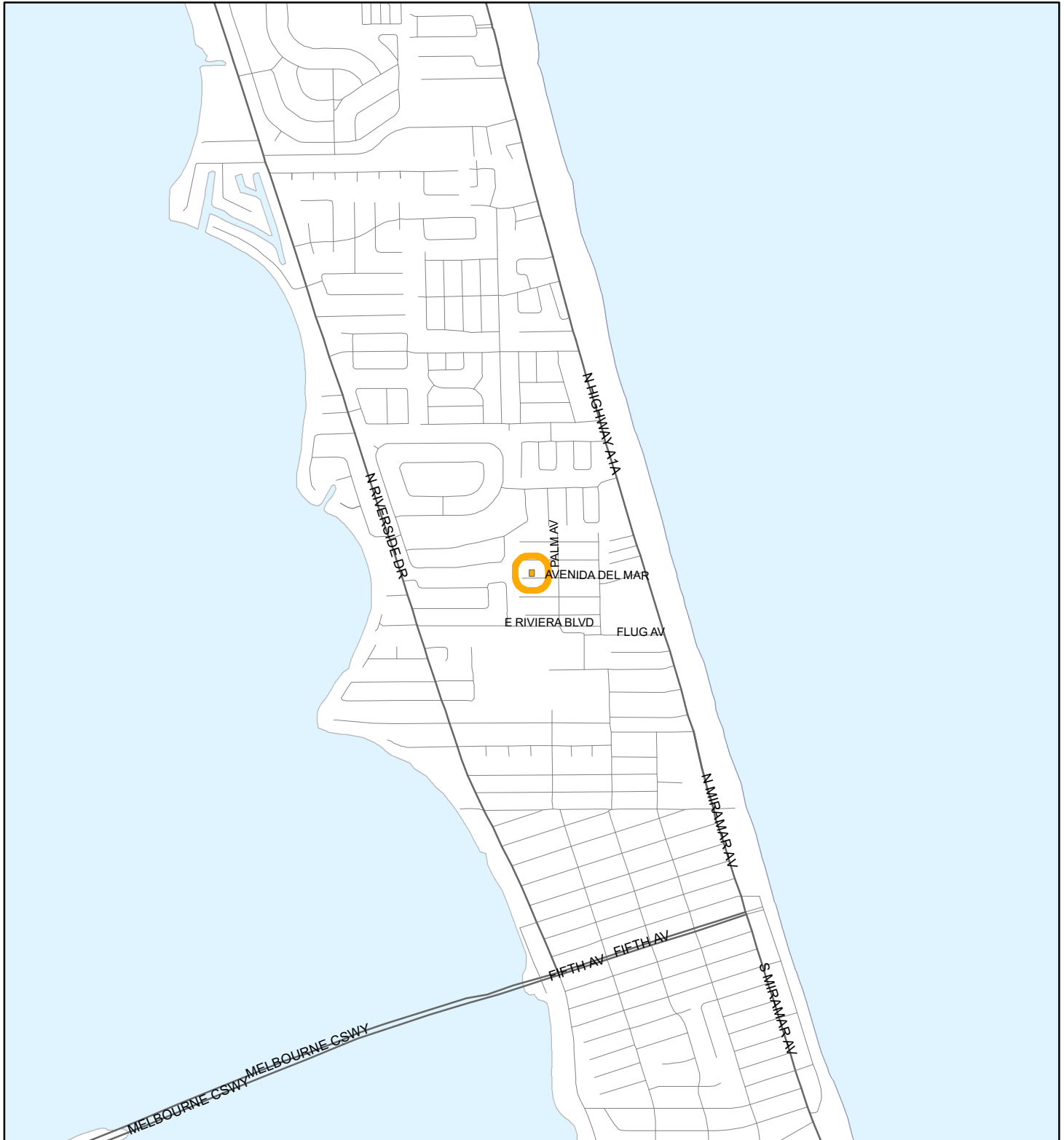


LOCATION MAP

HAMAN, TREVOR T

23V00006



1:24,000 or 1 inch = 2,000 feet

Buffer Distance: 200 feet

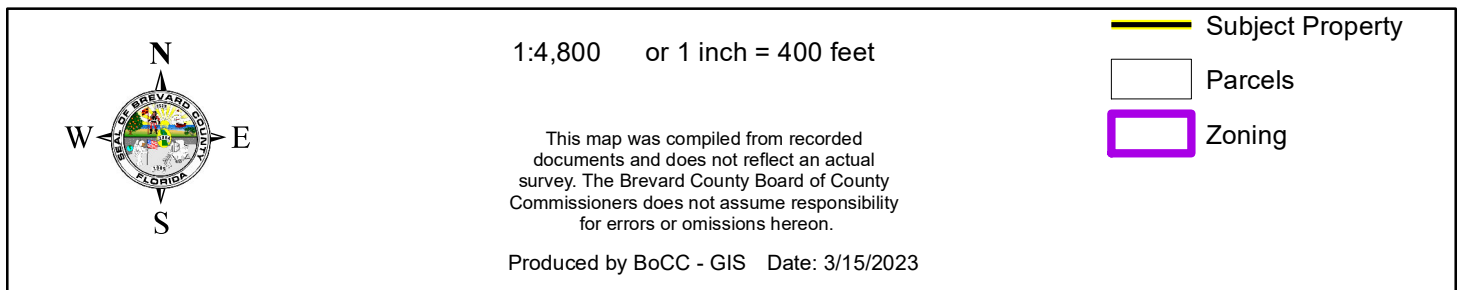
This map was compiled from recorded documents and does not reflect an actual survey. The Brevard County Board of County Commissioners does not assume responsibility for errors or omissions hereon.

Produced by BoCC - GIS Date: 3/15/2023

— Buffer

 Subject Property

23V00006




Produced by BoCC - GIS Date: 3/15/2023

AERIAL MAP

HAMAN, TREVOR T

23V00006




1:600 or 1 inch = 50 feet

PHOTO YEAR: 2022

This map was compiled from recorded documents and does not reflect an actual survey. The Brevard County Board of County Commissioners does not assume responsibility for errors or omissions hereon.

Produced by BoCC - GIS Date: 3/15/2023

 Subject Property

 Parcels