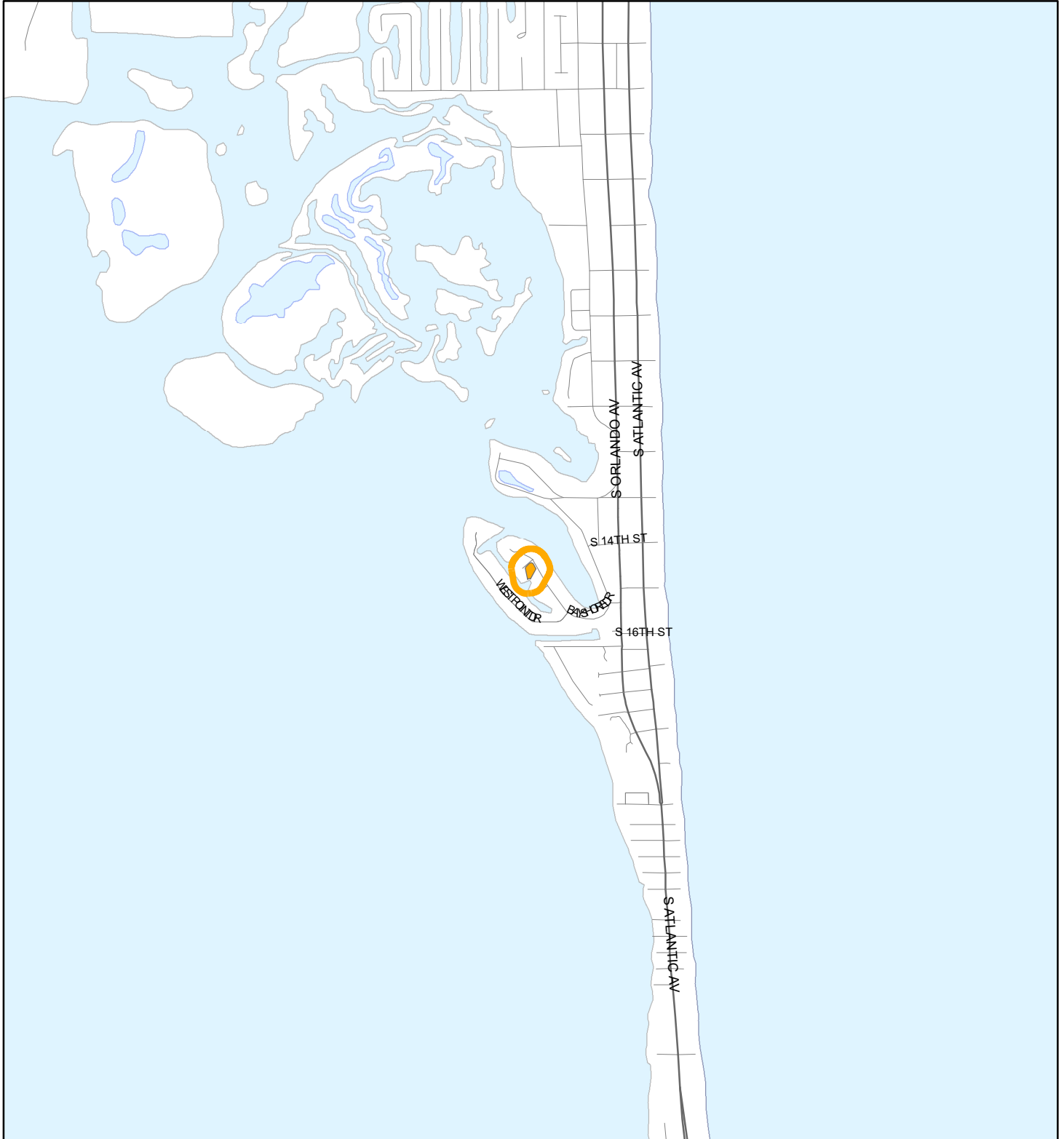


LOCATION MAP

DILELLA, ANTHONY & KATHLEEN

23V00010



1:24,000 or 1 inch = 2,000 feet

Buffer Distance: 200 feet

This map was compiled from recorded documents and does not reflect an actual survey. The Brevard County Board of County Commissioners does not assume responsibility for errors or omissions hereon.

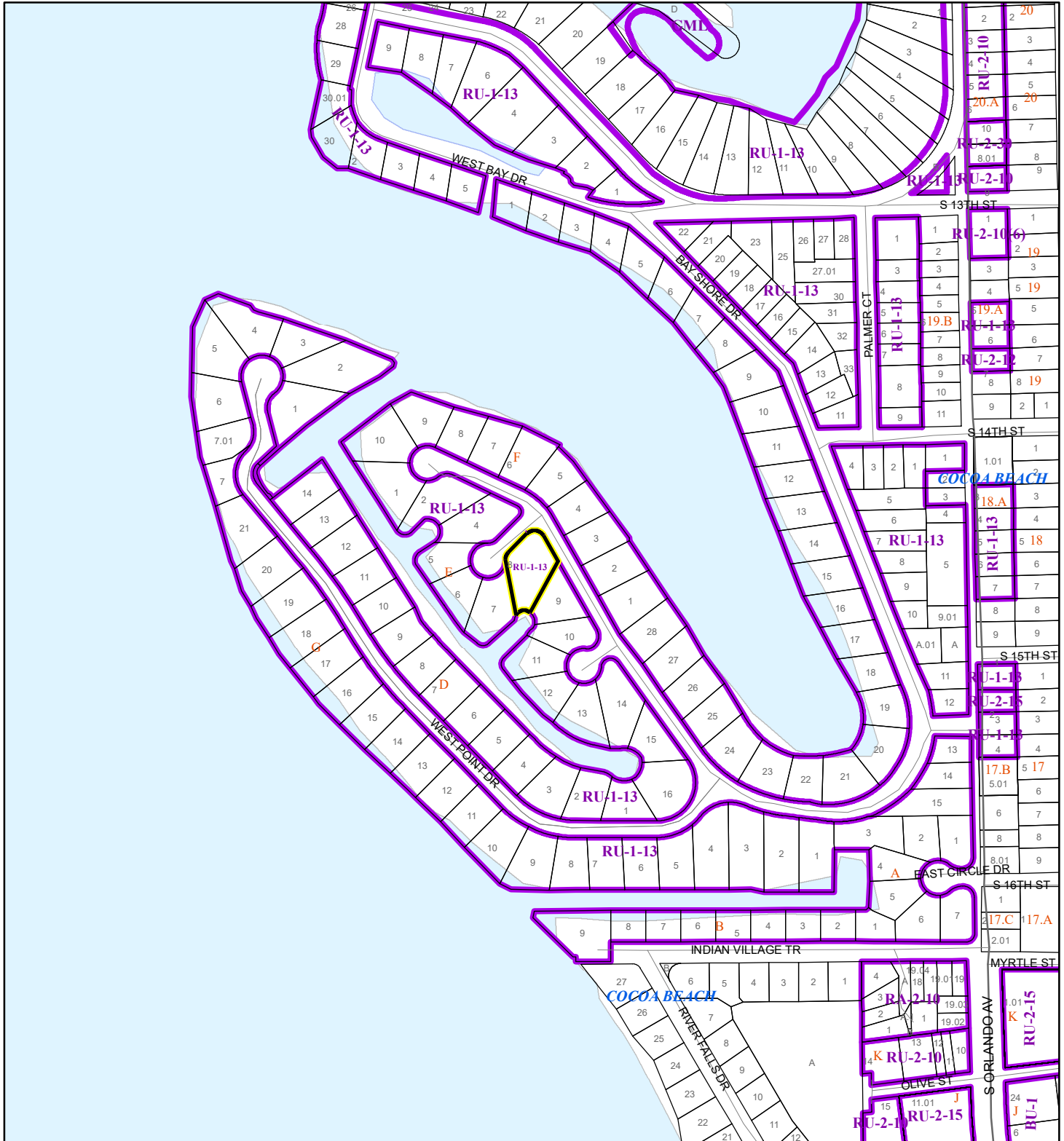
Produced by BoCC - GIS Date: 3/15/2023

Buffer
Subject Property

ZONING MAP

DILELLA, ANTHONY & KATHLEEN


23V00010



1:4,800 or 1 inch = 400 feet

This map was compiled from recorded documents and does not reflect an actual survey. The Brevard County Board of County Commissioners does not assume responsibility for errors or omissions hereon.


Produced by BoCC - GIS Date: 3/15/2023

 Subject Property

 Parcels

 Zoning

AERIAL MAP
DILELLA, ANTHONY & KATHLEEN
23V00010





1:600 or 1 inch = 50 feet

PHOTO YEAR: 2022

This map was compiled from recorded documents and does not reflect an actual survey. The Brevard County Board of County Commissioners does not assume responsibility for errors or omissions hereon.

Produced by BoCC - GIS Date: 3/15/2023

 Subject Property
 Parcels