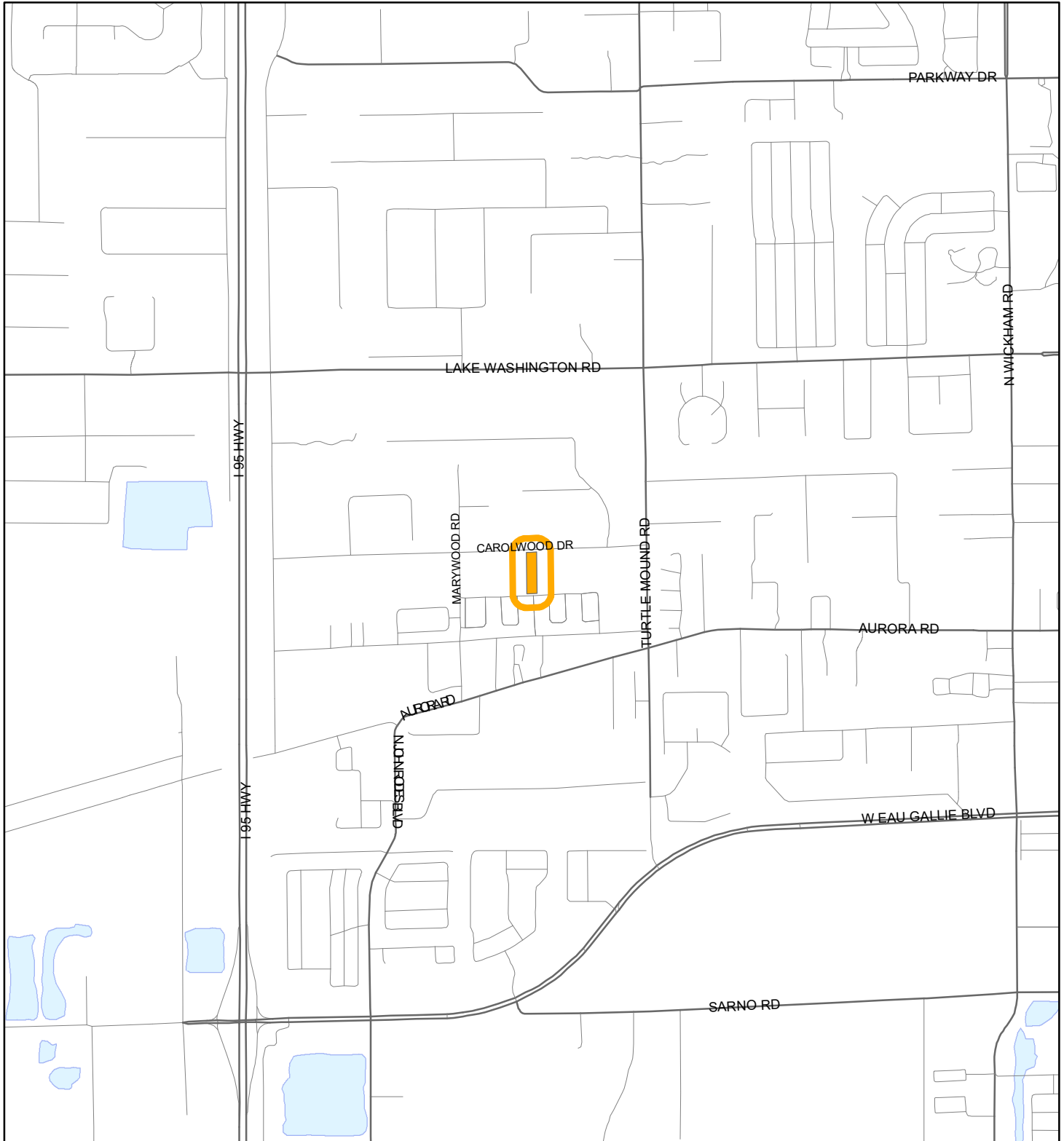


# LOCATION MAP

COX-STONE, JEREMY & COMRIE, AMBER  
23V00009



1:24,000 or 1 inch = 2,000 feet

Buffer Distance: 200 feet

This map was compiled from recorded documents and does not reflect an actual survey. The Brevard County Board of County Commissioners does not assume responsibility for errors or omissions hereon.

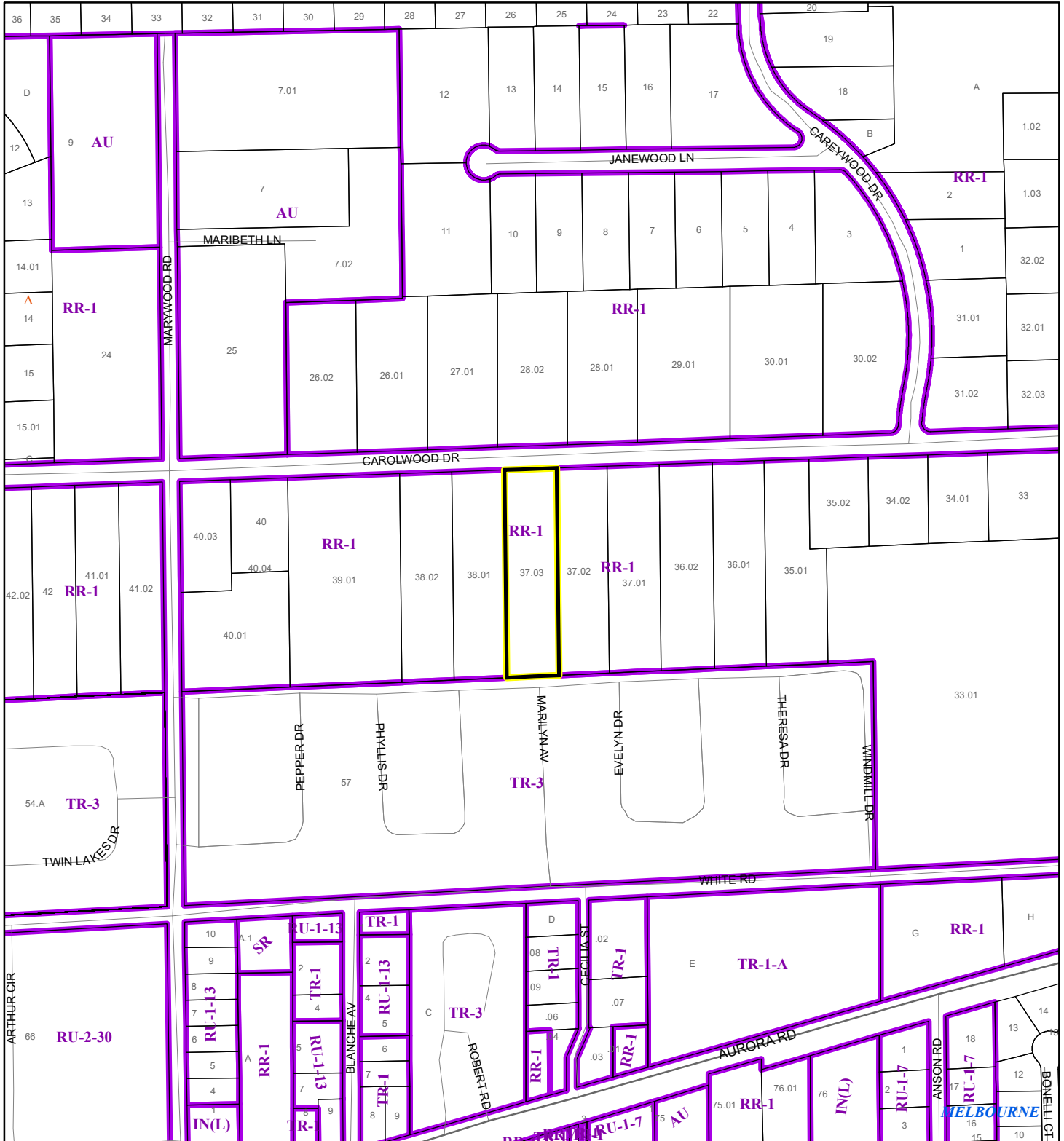
Produced by BoCC - GIS Date: 3/15/2023

Buffer  
Subject Property

# ZONING MAP

COX-STONE, JEREMY & COMRIE, AMBER

23V00009



1:4,800 or 1 inch = 400 feet

This map was compiled from recorded documents and does not reflect an actual survey. The Brevard County Board of County Commissioners does not assume responsibility for errors or omissions hereon.

Produced by BoCC - GIS Date: 3/15/2023

Subject Property

Parcels


Zoning



# AERIAL MAP

COX-STONE, JEREMY & COMRIE, AMBER

23V00009




1:1,200 or 1 inch = 100 feet

PHOTO YEAR: 2022

This map was compiled from recorded documents and does not reflect an actual survey. The Brevard County Board of County Commissioners does not assume responsibility for errors or omissions hereon.

Produced by BoCC - GIS Date: 3/15/2023

 Subject Property

 Parcels