
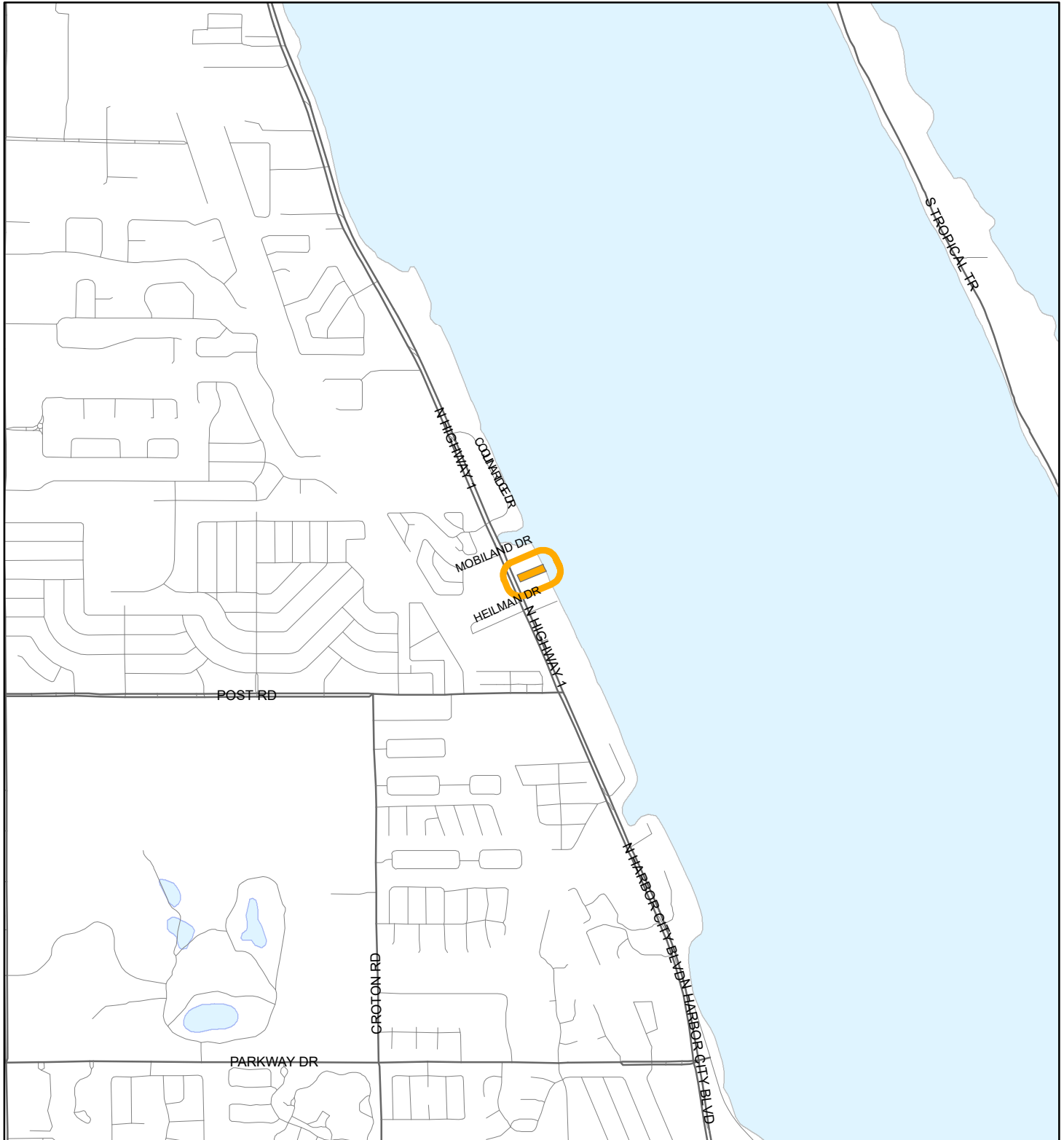


LOCATION MAP

IR TIKI 2 LLC
22V00052





1:24,000 or 1 inch = 2,000 feet

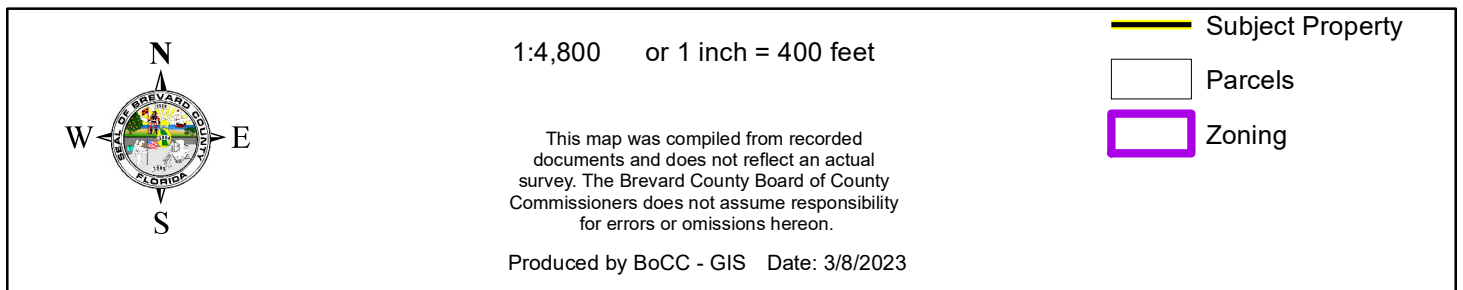
Buffer Distance: 200 feet

This map was compiled from recorded documents and does not reflect an actual survey. The Brevard County Board of County Commissioners does not assume responsibility for errors or omissions hereon.

Produced by BoCC - GIS Date: 3/8/2023

 Buffer
 Subject Property

IR TIKI 2 LLC
22V00052



AERIAL MAP

IR TIKI 2 LLC

22V00052



1:1,200 or 1 inch = 100 feet

PHOTO YEAR: 2022

This map was compiled from recorded documents and does not reflect an actual survey. The Brevard County Board of County Commissioners does not assume responsibility for errors or omissions hereon.

Produced by BoCC - GIS Date: 3/8/2023

 Subject Property

 Parcels