
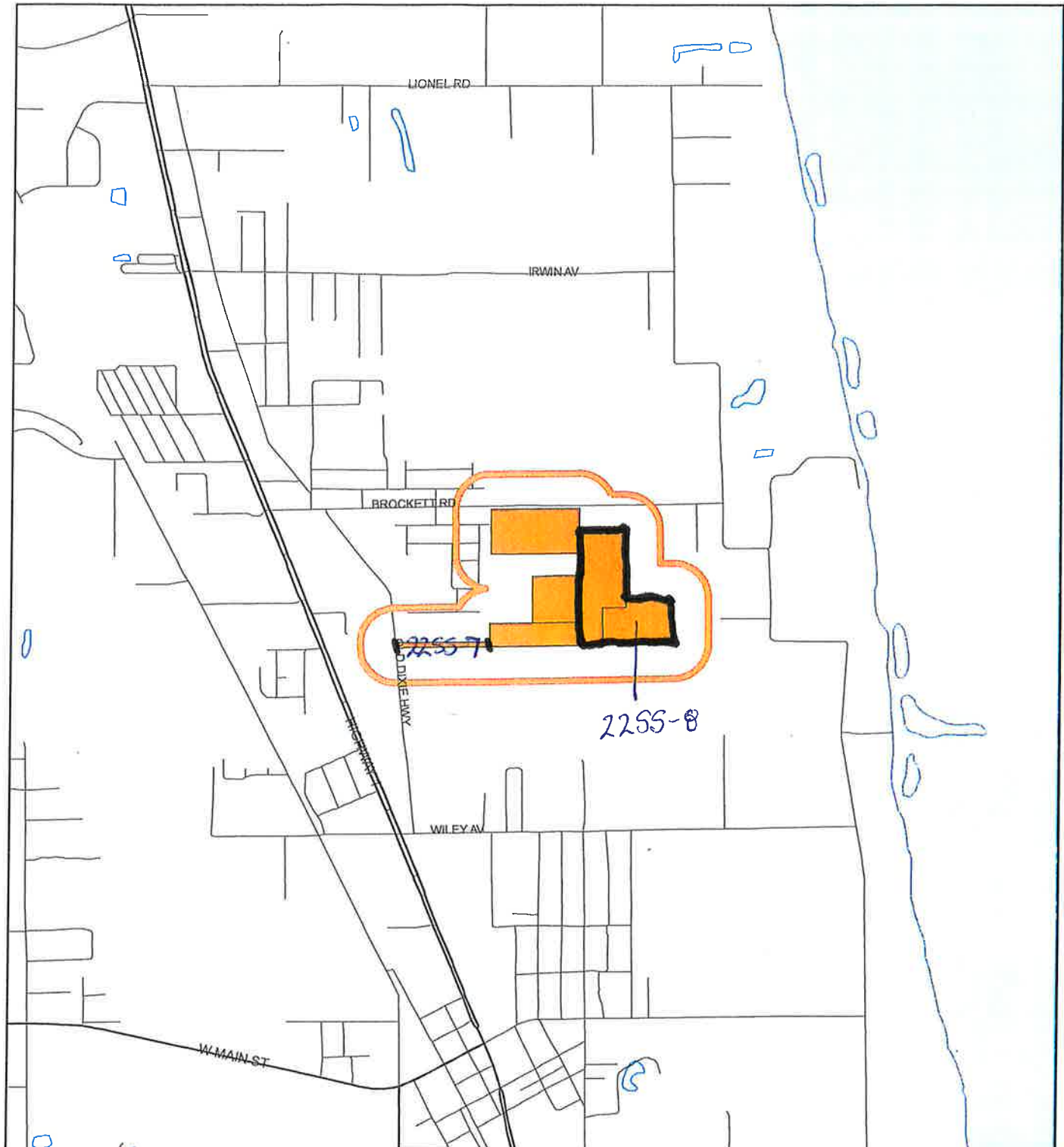


## LOCATION MAP

MARION, Paul; LAMATTINA, Kimberly; LOSAT, Kayla; RIPPER, Jessica; KIRK, Ethylmay and Robert  
22Z00029





1:24,000 or 1 inch = 2,000 feet

Buffer Distance: 500 feet

This map was compiled from recorded documents and does not reflect an actual survey. The Brevard County Board of County Commissioners does not assume responsibility for errors or omissions hereon.

Produced by BoCC - GIS Date: 6/13/2022

 Buffer  
 Subject Property