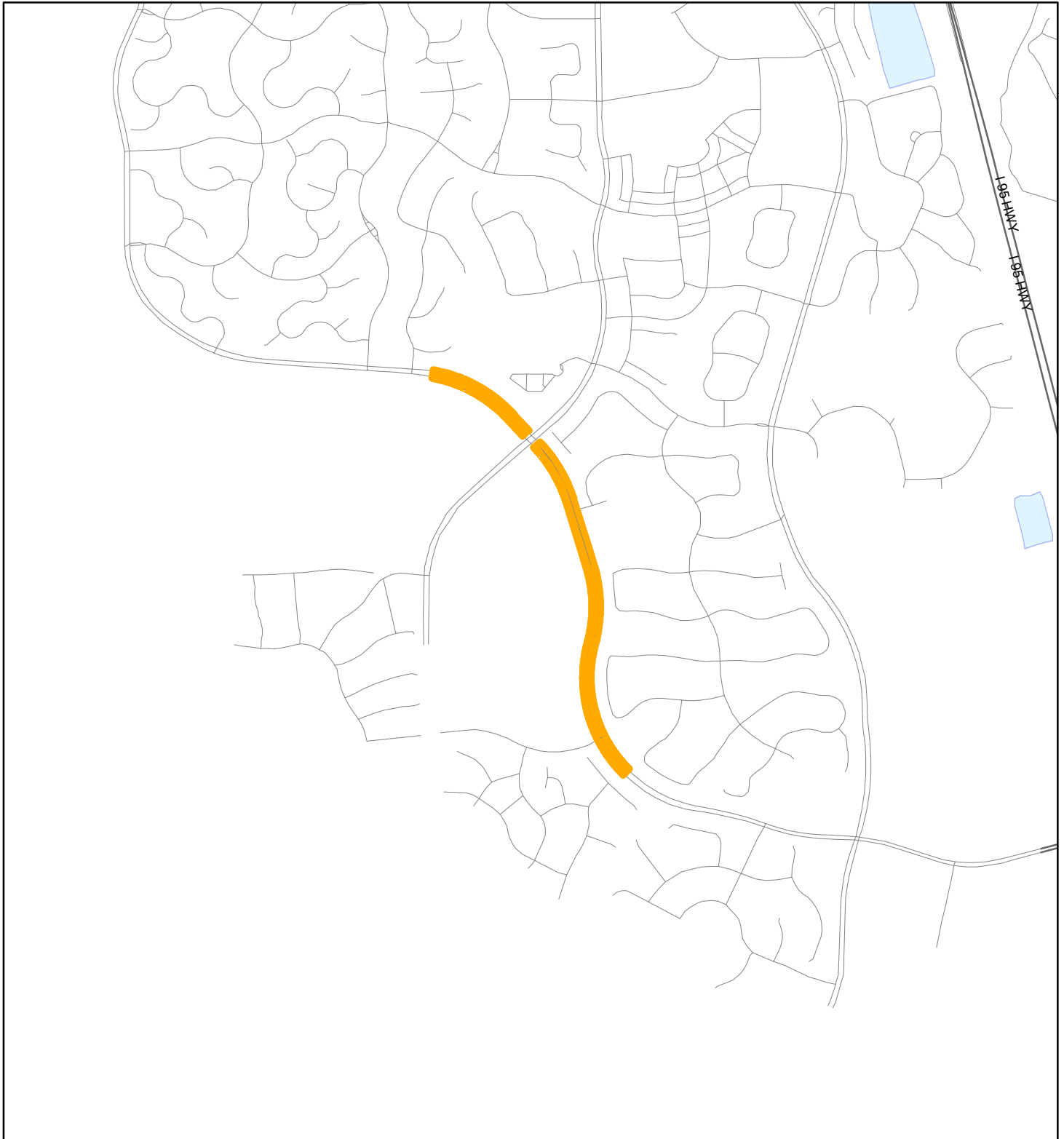


LOCATION MAP

THE VIERA COMPANY

22FM00006





1:24,000 or 1 inch = 2,000 feet

Buffer Distance: -10 feet

This map was compiled from recorded documents and does not reflect an actual survey. The Brevard County Board of County Commissioners does not assume responsibility for errors or omissions hereon.

Produced by BoCC - GIS Date: 8/3/2022

 Buffer
 Subject Property