




Legend

-  Brevard\_FLMA\_Federal\_2013
-  cities 2013
-  Landscape Level Polygon

Brevard County	828,161.2 acres
Potential Landscape-Level (LL) Polygon	423,639.1 acres
Cooperative Land Cover Wetlands within LL Polygon	226,133.5 acres
Within Managed Areas	147,661.2 acres
Cooperative Land Cover Wetlands within LL Polygon outside Managed Areas	78,472.3 acres

Note: This map is not a regulatory tool. The Landscape Level Polygon represents lands that likely have a hydrological connection to the major watersheds within Brevard County. Wetlands within the polygon have the potential to meet Landscape Level criteria.

Landscape-Level Wetlands are defined as wetlands that are EITHER 1) five (5) acres or larger; OR 2) located within the Landscape-Level polygon AND the Army Corps of Engineers (ACOE) determines the wetland is hydrologically connected to the St. Johns River or Indian River Lagoon System.

