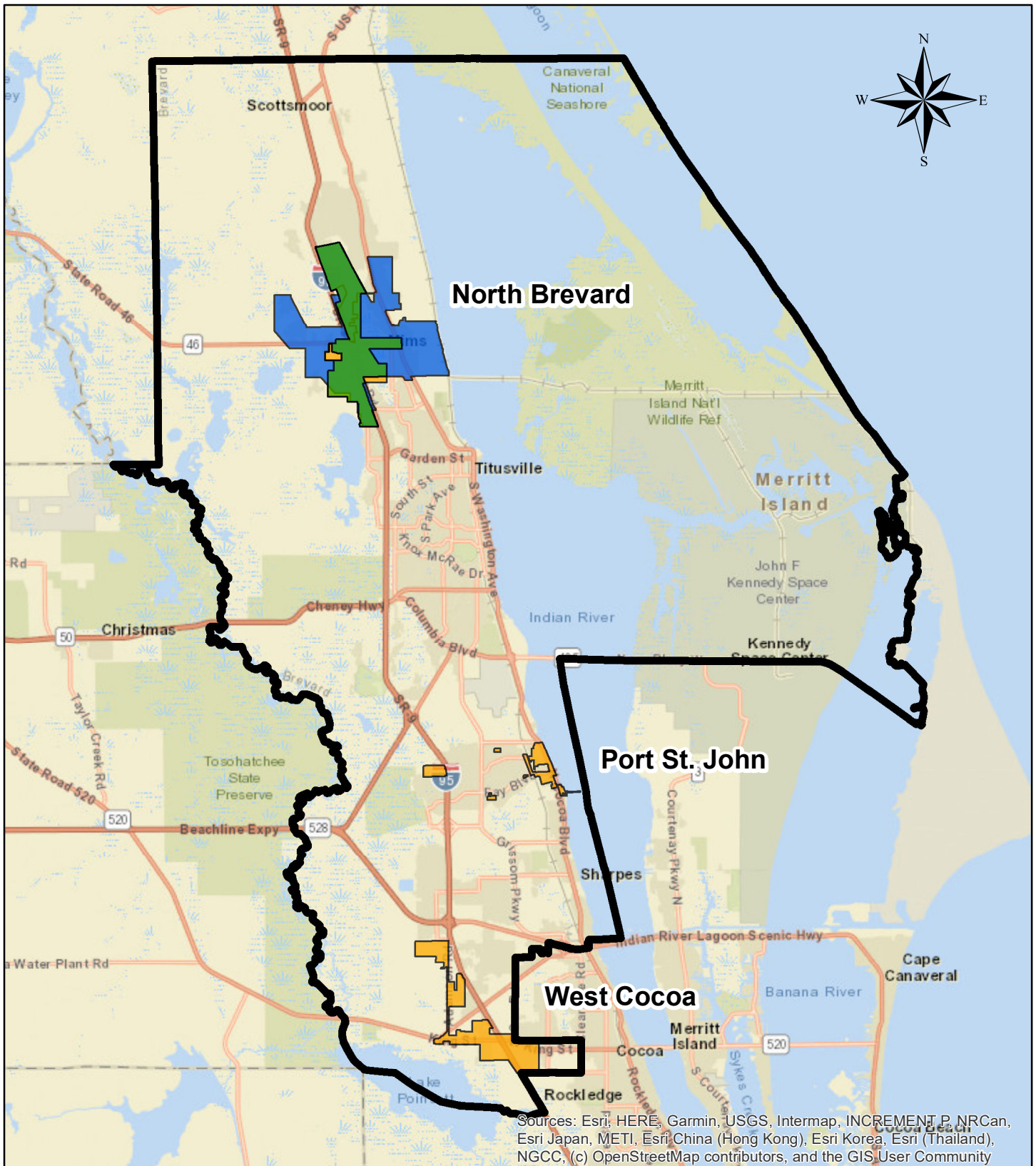


# Brevard County Utility Service Department

## Water and Sewer Customers

### DISTRICT 1



Date: 1/7/2022

- Sewer and Water Service Customers
- Sewer Service Customers
- Water Service Customers
- District Border

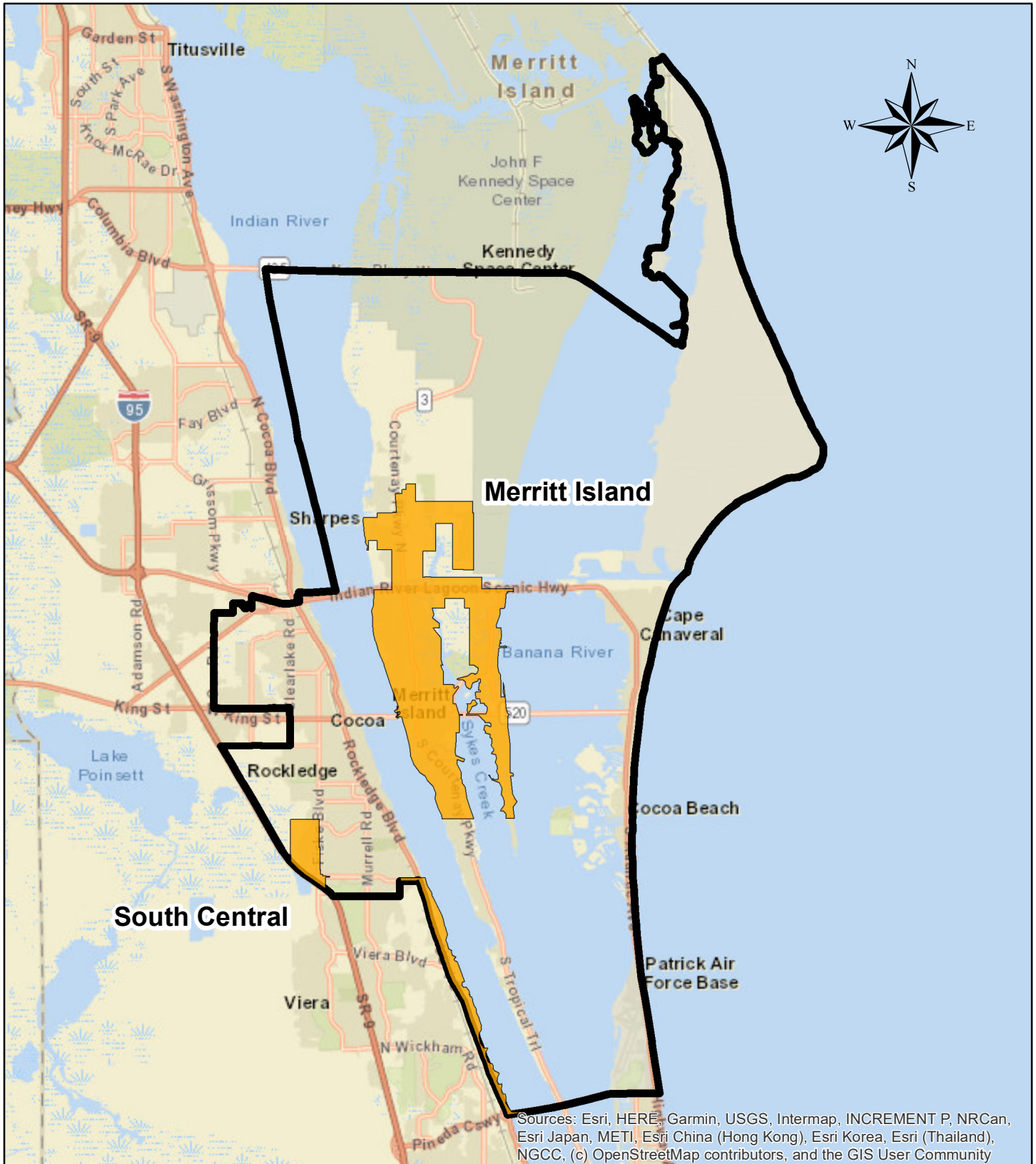
The Brevard County Infrastructure depicted here has not been verified, was compiled from recorded documents, and does not reflect an actual survey. Brevard County Utility Services does not assume responsibilities for errors contained herein.



# Brevard County Utility Service Department

## Water and Sewer Customers

### DISTRICT 2



Date: 1/7/2022

- Sewer Service Customers
- District Border

The Brevard County Infrastructure depicted here has not been verified, was compiled from recorded documents, and does not reflect an actual survey. Brevard County Utility Services does not assume responsibilities for errors contained hereon.

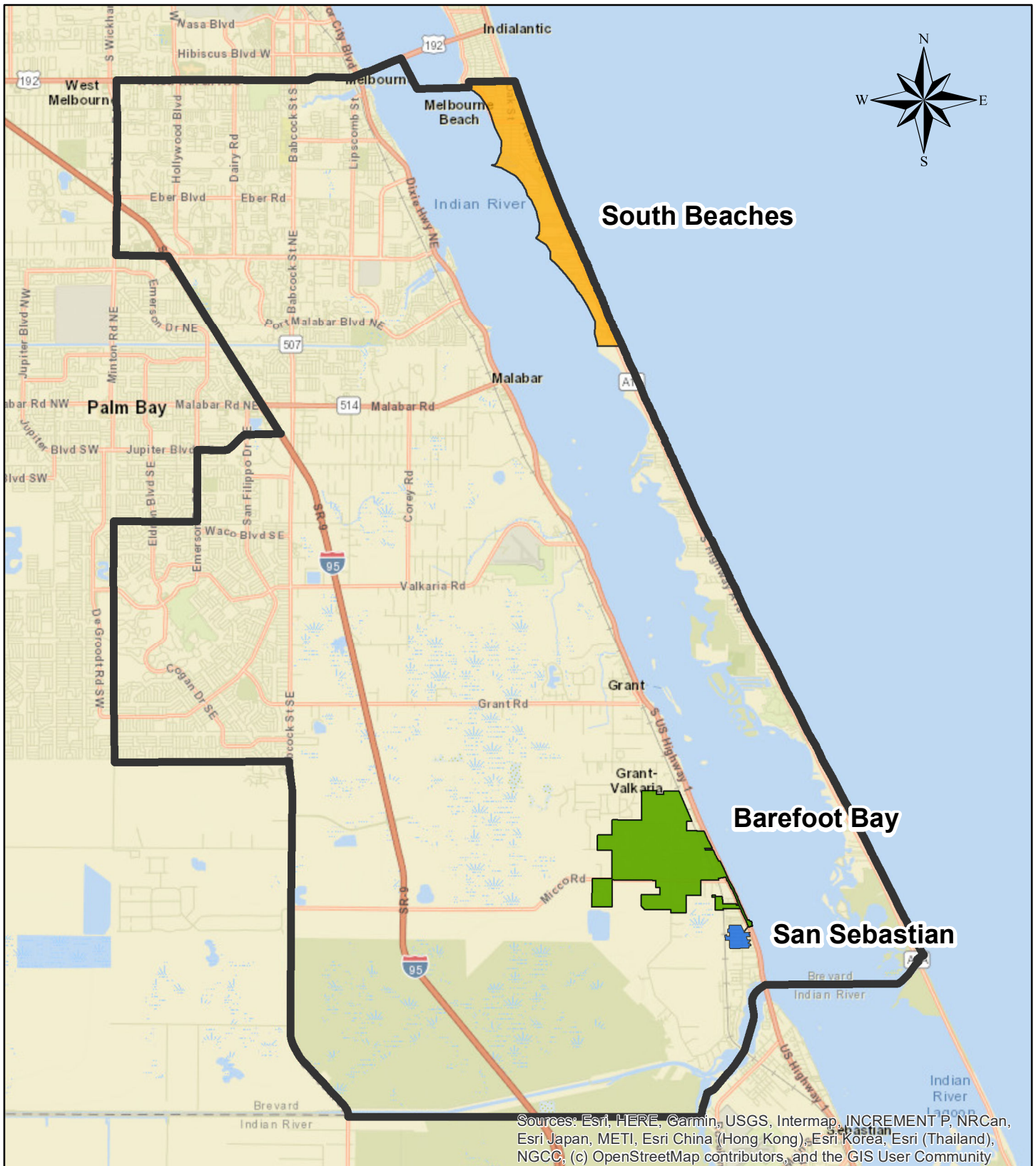




# Brevard County Utility Service Department

## Water and Sewer Customers

### DISTRICT 3



Date: 1/7/2022

- Sewer and Water Service Customers
- Sewer Service Customers
- Water Service Customers
- District Border

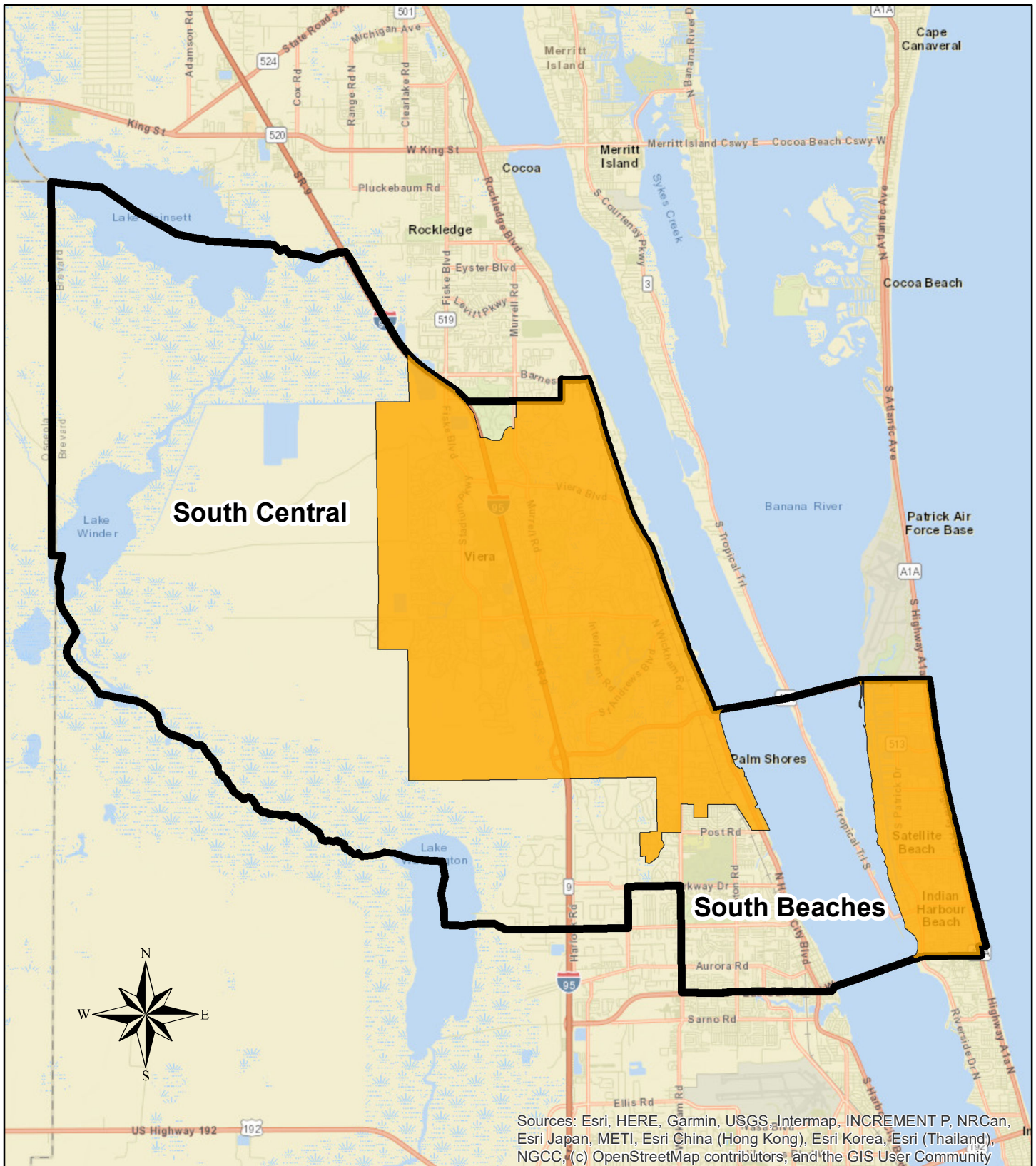
The Brevard County Infrastructure depicted here has not been verified, was compiled from recorded documents, and does not reflect an actual survey. Brevard County Utility Services does not assume responsibilities for errors contained herein.



# Brevard County Utility Service Department

## Water and Sewer Customers

### DISTRICT 4



Date: 1/7/2022

- Sewer Service Customers
- District Border

The Brevard County Infrastructure depicted here has not been verified, was compiled from recorded documents, and does not reflect an actual survey. Brevard County Utility Services does not assume responsibilities for errors contained herein.

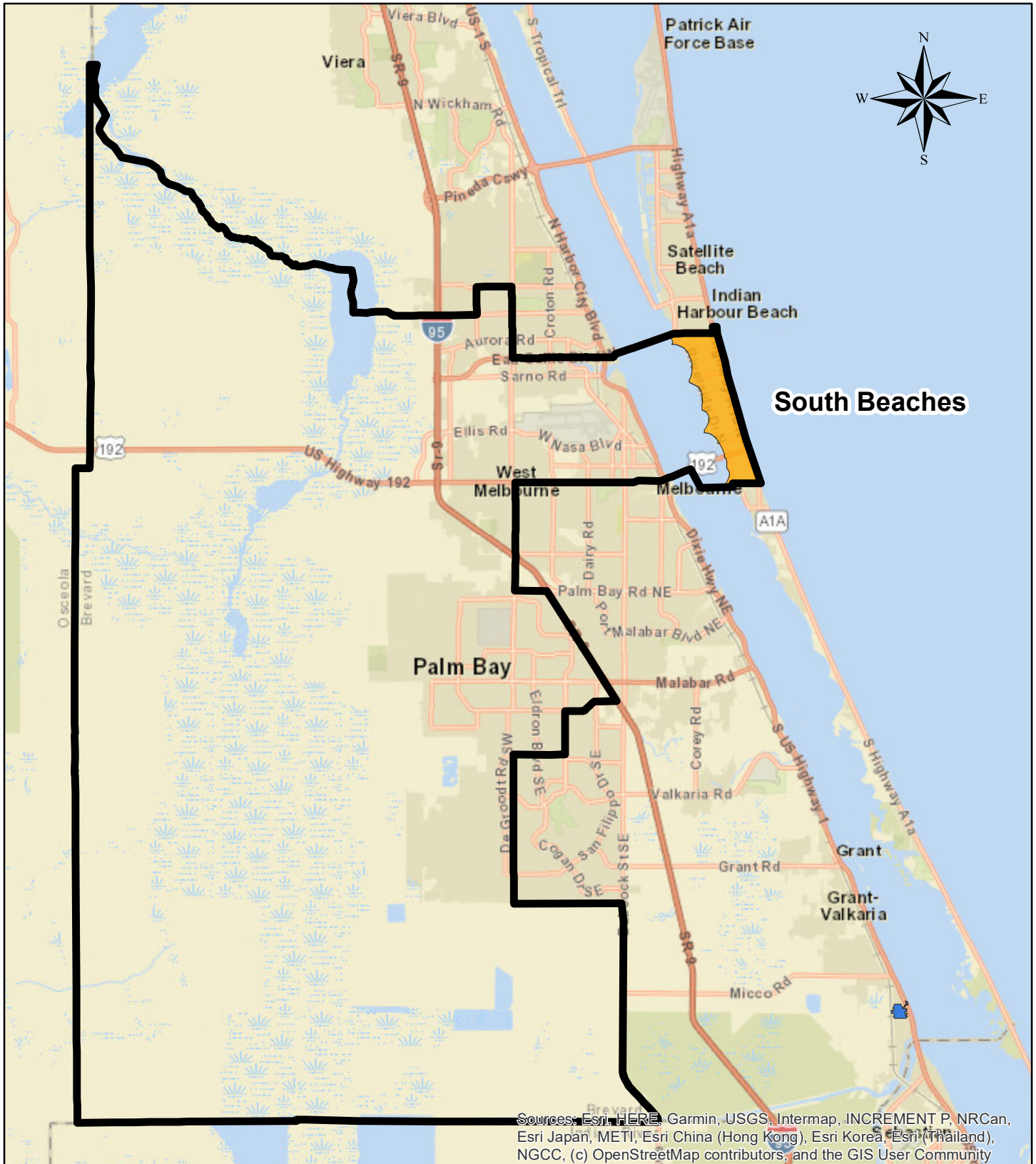




# Brevard County Utility Service Department

## Water and Sewer Customers

### DISTRICT 5



Sources: Esri, HERE, Garmin, USGS, Intermap, INCREMENT P, NRCan, Esri Japan, METI, Esri China (Hong Kong), Esri Korea, Esri (Thailand), NGCC, (c) OpenStreetMap contributors, and the GIS User Community

Date: 1/7/2022

- Sewer Service Customers
- District Border

The Brevard County Infrastructure depicted here has not been verified, was compiled from recorded documents, and does not reflect an actual survey. Brevard County Utility Services does not assume responsibilities for errors contained herein.

