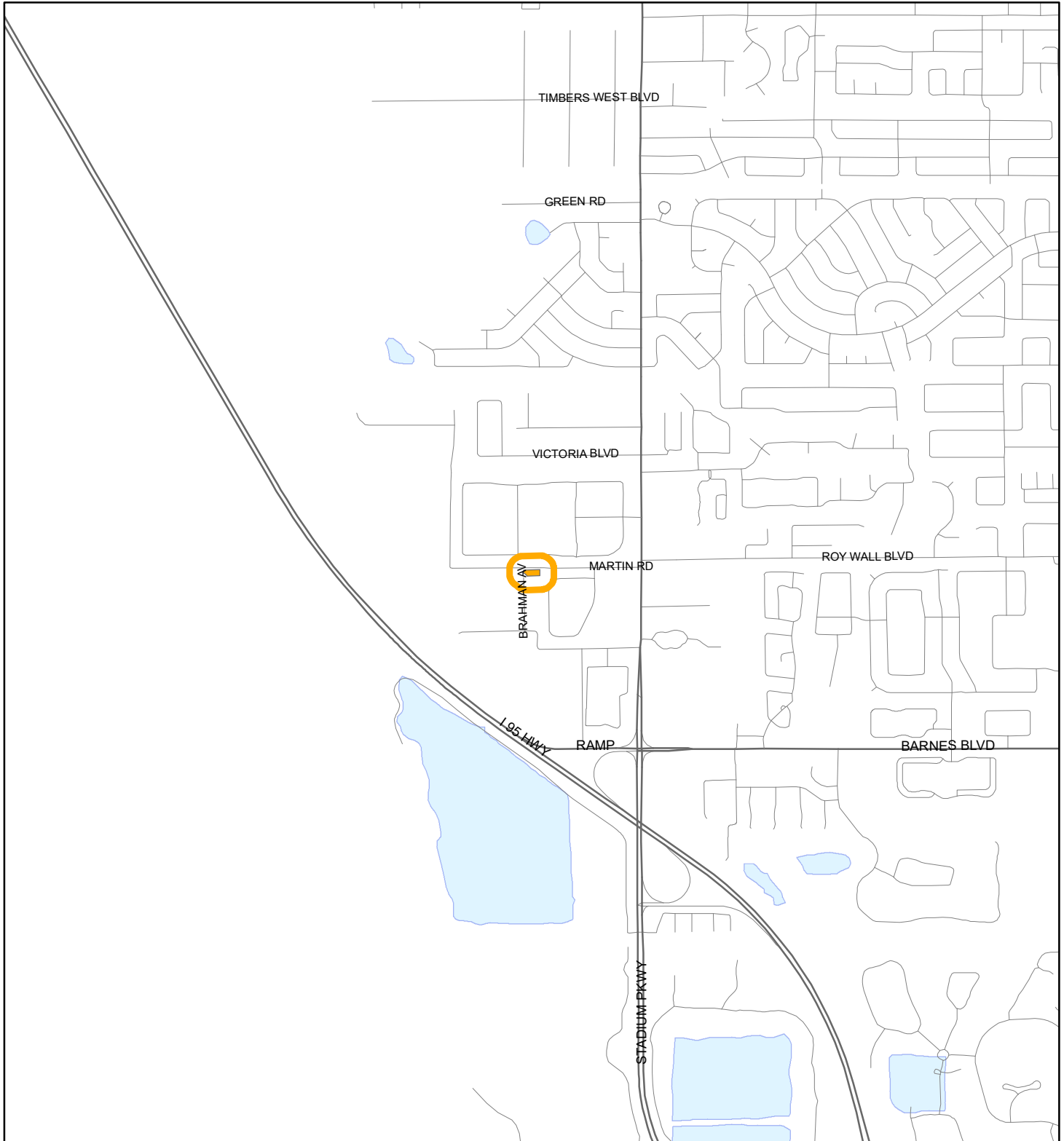


LOCATION MAP

KROKENBERGER, KENNETH KURT & TINA C.

21PZ00093





1:24,000 or 1 inch = 2,000 feet

Buffer Distance: 200 feet

This map was compiled from recorded documents and does not reflect an actual survey. The Brevard County Board of County Commissioners does not assume responsibility for errors or omissions hereon.

Produced by BoCC - GIS Date: 12/7/2021

 Buffer
 Subject Property

AERIAL MAP

KROKENBERGER, KENNETH KURT & TINA C.

21PZ00093




1:2,400 or 1 inch = 200 feet

PHOTO YEAR: 2021

This map was compiled from recorded documents and does not reflect an actual survey. The Brevard County Board of County Commissioners does not assume responsibility for errors or omissions hereon.

Produced by BoCC - GIS Date: 12/7/2021

 Subject Property

 Parcels