
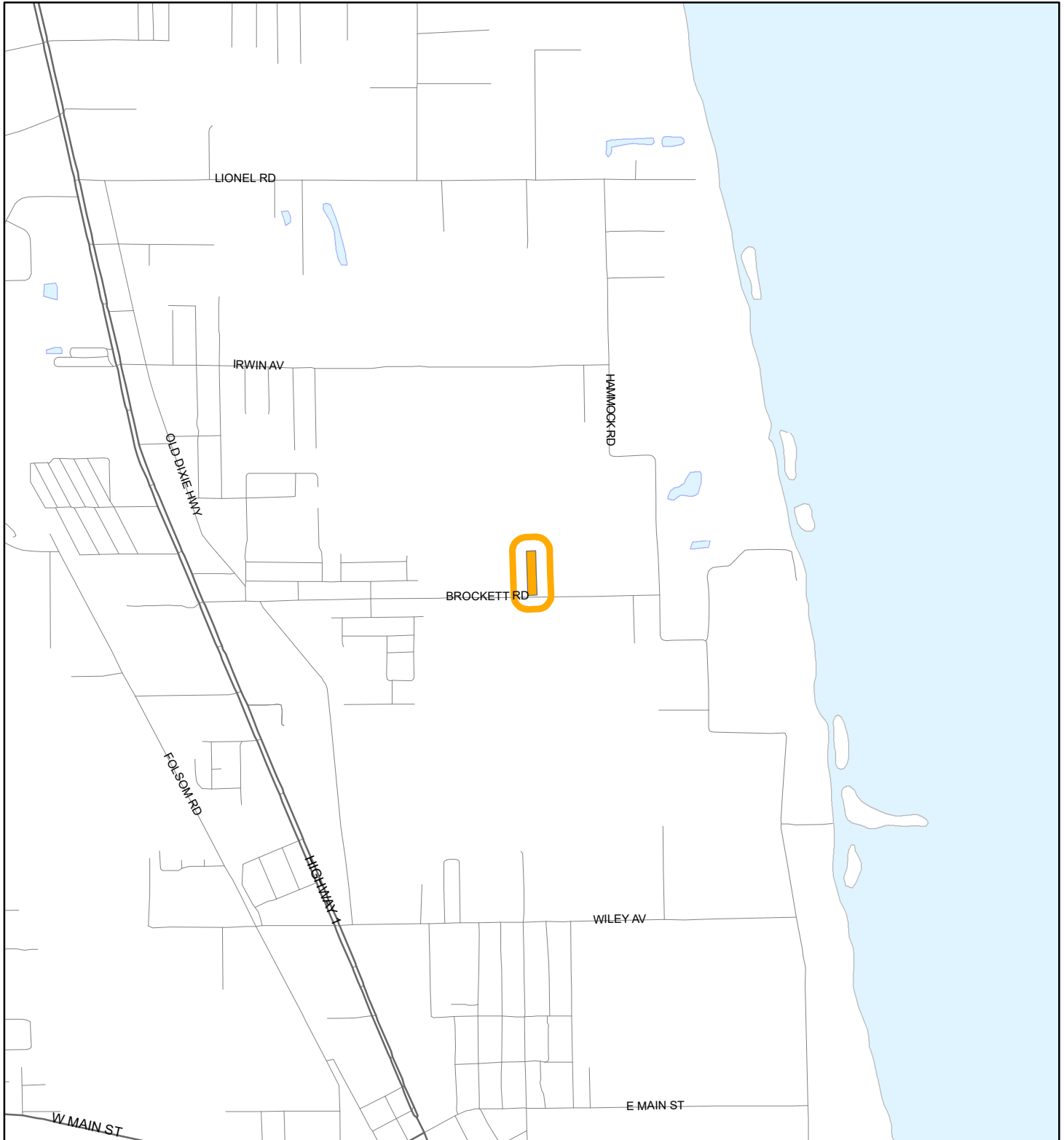


LOCATION MAP

CAROL A. HALL LIFE ESTATE
21PZ00079



1:24,000 or 1 inch = 2,000 feet


Buffer Distance: 200 feet

This map was compiled from recorded documents and does not reflect an actual survey. The Brevard County Board of County Commissioners does not assume responsibility for errors or omissions hereon.

Produced by BoCC - GIS Date: 11/22/2021

Buffer
Subject Property

AERIAL MAP
CAROL A. HALL LIFE ESTATE
21PZ00079





1:4,800 or 1 inch = 400 feet

PHOTO YEAR: 2021

This map was compiled from recorded documents and does not reflect an actual survey. The Brevard County Board of County Commissioners does not assume responsibility for errors or omissions hereon.

Produced by BoCC - GIS Date: 11/22/2021

 Subject Property
 Parcels