Regular

Brevard County Board Of County Commissioners Governing Board Of The Brevard Mosquito Control District Governing Board Of The Barefoot Bay Water And Sewer District

2725 Judge Fran Jamieson Way
Viera, FL 32940
Agenda
Tuesday, August 16, 2022

If you wish to speak to any item on the agenda, please fill out a speaker card. Persons addressing the Board shall have three minutes to complete his/her comments on each public hearing agenda item for which he/she has filled out a card.

The Board of County Commissioners requests that speakers appearing under the Public Comment section of the agenda limit their comments and/or presentations to matters under the Board's jurisdiction. It is the responsibility of the Chair to determine the time limit on comments under Public Comment and other agenda items that are not Quasi-Judicial Public Hearings. In Quasi-Judicial proceedings, fifteen (15) minutes shall be allowed for applicants and five (5) minutes for other speakers.

A. CALL TO ORDER 9:00 AM

B. INTENTIONALLY OMITTED

C. PLEDGE OF ALLEGIANCE: Commissioner Kristine Zonka, Chair, District 5

D. MINUTES FOR APPROVAL:

E. RESOLUTIONS, AWARDS AND PRESENTATIONS

E.1. Resolution recognizing the Melbourne-Tillman Water Control District for its 100 years of service - District Five

E.2. Resolution Recognizing the Brevard Humane Society on its 70th Anniversary

E.3. Resolution Recognizing the Brevard County Supervisor of Elections Office and the Honorable Lori Scott

F. CONSENT AGENDA (The entire Consent Agenda will be passed in one motion to include everything under Section F.)

Development and Environmental Services Group

Natural Resources Management

F.1. Florida Department of Environmental Protection Grant INV24: Mobile Algae Harvesting to Mitigate Harmful Algal Blooms in Brackish Waterways

Valkaria Airport

F.2. Valkaria Airport seeks approval from the Board of County Commissioners to accept FAA Grant #: 3-12-0144-017-2022, and FDOT pending Joint Participation Agreement (JPA) for the Construction of Taxiway E.

Community Services Group

Housing and Human Services

F.3. Acknowledgement, Re: American Rescue Plan Act of 2021 (ARPA) Revenue Replacement Funds (District 5).

Library Services Department

F.4. Approval, Re: State Aid to Libraries FY 2022-2023, Grant Application with the Florida Department of State, Division of Library Services.

Support Services Group

Budget

F.5. Acknowledge Receipt of the Tax Collector Recapitulation and Errors and Insolvencies Reports.

F.6. FY 2023 Proposed Budget for Chaparral of Palm Bay Community Development District

Administrative Services Group

County Attorney

F.7. Moved to New Business: Add-On

County Manager

F.8. Resolution to Amend the Economic Development Tax Abatement Program Guidelines

Miscellaneous

F.9. Resolution acknowledging Yuliang Huang for earning first place at the International Esri User Conference

F.10. Resolution acknowledging Ana Maria Tea a recipient of the Girl Scout Gold Award and for her extensive community service

F.11. Bill Folder

G. PUBLIC COMMENTS

H. PUBLIC HEARINGS

H.1. Petition to Vacate, Re: Public Utility Easement- 591 S. Sonora Circle - "Rio Lindo" Plat Book 17, Page 52 - Indialantic - Ryan Leslie & Lauren Youngsma - District 5

H.2. Adoption of a Resolution establishing user fees for FY 2022-2023 for the Melbourne-Tillman Water Control District

H.3. Permission to Participate in and Accept the FY 2021 Edward Byrne Memorial Justice Assistance Grant Countywide (JAGC) Program Grant.

I. UNFINISHED BUSINESS

I.1. Staff Direction, Re: Lease Agreements for Nance Park and Sunrise Park

J. NEW BUSINESS

Community Services Group

J.1. Approval, re: Tourist Development Office (TDO) Proposed FY2022-23 Marketing & Media Plan, approval for the TDO Director to make Vendor Selections, Negotiate and Execute Agreements with Media and Advertising Vendors and contract extension with &Barr for advertising services

Public Safety Group

J.2. Request America Rescue Plan Act (ARPA), Second Tranche funding be allocated to (1) Support updating of the Property Appraiser's GIS Infrastructure and (2) Upgrade of the Brevard County Public Safety Radio System to be P25 compliant.

County Manager

J.3. Discussion Re: Proposed Charter Amendments to the Brevard County Home Rule Charter

Miscellaneous

J.4. Letter Regarding Community Redevelopment Agency Plans and Affordable Housing.

J.5. Rescind Resolution 2022-55 Regarding Referendum Election for School Millage Increase

Add Ons

J.6. Permission to Reject all RFP Bids Received in Response to P-7-22-21, Medical Director Services

J.7. Amendment to BCC-97 regarding District Commissioner's obligations to provide Video, Power Point and other electronic presentations to County Production Staff

K. PUBLIC COMMENTS

L. BOARD REPORTS

L.1. Frank Abbate, County Manager

L.2. Christine Schverak, Interim County Attorney

L.3. Rita Pritchett, Commissioner District 1

L.4. John Tobia, Commissioner District 3

L.5. Curt Smith, Commissioner District 4, Vice Chair

L.6. Kristine Zonka, Commissioner District 5, Chair

In accordance with the Americans with Disabilities Act and Section 286.26, Florida Statutes, persons needing special accommodations or an interpreter to participate in the proceedings, please notify the County Manager's Office no later than 48 hours prior to the meeting at (321) 633-2010.

Assisted listening system receivers are available for the hearing impaired and can be obtained from SCGTV staff at the meeting. We respectfully request that ALL ELECTRONIC ITEMS and CELL PHONE REMAIN OFF while the County Commission is in session. Thank You.

This meeting will be broadcast live on Space Coast Government Television (SCGTV) on Spectrum Cable Channel 499, Comcast (North Brevard) Cable Channel 51, and Comcast (South Brevard) Cable Channel 13 and AT&T U-verse Channel 99. SCGTV will also replay this meeting during the coming month on its 24-hour video server nights, weekends, and holidays. Check the SCGTV website for daily program updates at http://www.brevardfl.gov. The Agenda may be viewed at: http://www.brevardfl.gov/Board Meetings

In accordance with BCC-97 Section G.1 the agenda shall provide a section for public comment limited to thirty (30) minutes following approval of the consent agenda during each Regular County Commission Meeting. The purpose of public comment is to allow individuals to comment on any topic relating to County business which is not on the meeting agenda. Individuals delivering public comment shall be restricted to a three-minute time limit on their presentation. During this thirty (30) minute segment of public comment, speakers will be heard in the order in which they turned in a pink card asking to be heard. Any speaker not heard during the first thirty minute segment will be heard during a second public comment segment held at the conclusion of business specified on the regular Commission agenda. Individuals may not speak under both the first and second public comment period. With the exception of emergency items, the Board will take no action under the Public Comment section, but can refer the matter to another meeting agenda or request a staff report.

Any invocation that may be offered before the official start of the Commission meeting shall be the voluntary offering of a private citizen, to and for the benefit of the Commission. The views or beliefs expressed by the invocation speaker have not been previously reviewed or approved by the Commission, and the Commission is not allowed by law to endorse the religious beliefs or views of this, or any other speaker.

Agenda Report

2725 Judge Fran Jamieson Way
Viera, FL 32940

Resolution/Award/Presentation

E.1. 8/16/2022

Subject:
Resolution recognizing the Melbourne-Tillman Water Control District for its 100 years of service - District Five

Fiscal Impact:
None

Dept/Office:
District Five Commission Office

Requested Action:
It is requested that the Board of County Commissioners approves the resolution recognizing the Melbourne-Tillman Water Control District for its 100 years of service.

Summary Explanation and Background:
None

Clerk to the Board Instructions:
Please provide one framed copy of the resolution to be presented at the meeting.

RESOLUTION

WHEREAS, the Melbourne-Tillman Water Control District was initially authorized as an independent district in 1922 for land reclamation for agricultural development through a network of canals and levees that would divert runoff eastward to Turkey Creek; and

WHEREAS, construction of the canals and levee system continued through 1928 when operations ceased due to funding difficulties, leaving the project in turmoil for decades until the water control structure MS-1 was built and became operational in 1980; and

WHEREAS, the Melbourne-Tillman Water Control District was reorganized as a dependent district in 1986 and began a methodical program of canal rehabilitation in southern Brevard County that includes canal maintenance and access reconstruction through brush and tree removal; and

WHEREAS, the Melbourne-Tillman Water Control District now owns and maintains 2300 acres of canal right-of-way in 163 miles of canals with a staff of 20 people and a seven-member Board of Directors with representatives from Brevard County, the City of Palm Bay and the City of West Melbourne; and

WHEREAS, the Melbourne-Tillman Water Control District continues their important work through projects such as the C-1 Re-Diversion Project, which retains stormwater runoff within the canal right-of-way to meet total maximum daily load requirements established for the Indian River Lagoon; and

WHEREAS, through its water management system, the Melbourne-Tillman Water Control District promotes conservation, preserves natural resources, maintains water quality and prevents damage from flooding in portions of unincorporated Brevard County, the City of Palm Bay and the City of West Melbourne.

NOW, THEREFORE, BE IT RESOLVED THAT THE BOARD OF COUNTY COMMISSIONERS OF BREVARD COUNTY, FLORIDA does hereby recognize and commend the

MELBOURNE-TILLMAN WATER CONTROL DISTRICT

For constructing, reconstructing, repairing, maintaining and operating an outstanding surface water management system in Brevard County for 100 years.

DONE, ORDERED AND ADOPTED, in regular session, this 16th day of August A.D., 2022.

_____
KRISTINE ZONKA, CHAIRPERSON
BOARD OF COUNTY COMMISSIONERS
BREVARD COUNTY, FLORIDA

ATTEST:

_____
RACHEL SADOFF, CLERK

Agenda Report

2725 Judge Fran Jamieson Way
Viera, FL 32940

Resolution/Award/Presentation

E.2. 8/16/2022

Subject:
Resolution Recognizing the Brevard Humane Society on its 70th Anniversary

Fiscal Impact:
None

Dept/Office:
District 1 Commissioner Office

Requested Action:
It is requested that the Board approve a resolution recognizing the Brevard Humane Society on its 70th Anniversary

Summary Explanation and Background:
The Brevard Humane Society (BHS), a private, not-for-profit 501(c)(3) organization, was founded in 1952 and is the oldest established animal welfare organization in Brevard County. BHS started as a small shelter and has grown over the past 70 years to become the largest animal welfare organization in Brevard County. BHS operates its main shelter, a low-cost spay/neuter & wellness clinic, the Heavenly Paws Chapel, a pet food bank, and four Molly Mutt Thrift Shops. Their efforts have made BHS a local leader in the “no kill” movement dedicated to speaking for those who cannot speak for themselves.

Clerk to the Board Instructions:
Please print and frame this resolution.

RESOLUTION 22-_____

RESOLUTION RECOGNIZING THE BREVARD HUMANE SOCIETY ON ITS 70TH ANNIVERSARY

WHEREAS, the Brevard Humane Society ("BHS"), a private, not-for-profit 501(c)(3) organization, was founded in 1952 and is the oldest established animal welfare organization in Brevard County; and

WHEREAS, BHS started as a small shelter established in the middle of the County by a compassionate group of concerned citizens for animals, BHS has grown over the past 70 years to become Brevard County's largest animal welfare organization; and

WHEREAS, in 1962, Brevard County donated property, in Cocoa, to BHS to operate an animal shelter and CBHS continues to operate its main shelter, Low-Cost Spay/Neuter & Wellness Clinic and Heavenly Paws Chapel at this location; and

WHEREAS, BHS is the community's leading advocate for homeless, displaced, and abandoned animals and is a local leader in the "no kill" movement dedicated to speaking for those who cannot speak for themselves; and

WHEREAS, BHS offers programs and services to educate, inform and inspire children and adults alike to take responsible care of their pet(s) and to treat animals with the kindness they deserve; and

WHEREAS, in an effort to support their mission of ending the cycle of pet overpopulation, BHS opened a Spay/Neuter Clinic, in 2009, which also provides low-cost veterinary wellness services; and

WHEREAS, BHS operates four Molly Mutt thrift shops to support the organization's various awareness programs and services, as well as to assist the public needs; and

WHEREAS, BHS operates the Heavenly Paws Chapel to assist and comfort families during the peaceful passing of a beloved pet; and

WHEREAS, BHS opened the Brevard Bed & Biscuit, a premier pet hotel and doggy daycare center, to serve our community and support BHS's mission of saving homeless animals; and

WHEREAS, BHS operates as a pet food bank, distributing pet food to Meals on Wheels, Central Brevard Sharing Center and other non-profits who assist underserved families in need; and

WHEREAS, BHS is self-sustaining and operates solely from its services provided, retail sales from the four Molly Mutt thrift shops, grants, and generous contributions from the community; and

WHEREAS, BHS is deserving of recognition for its dedication, efforts and successes in helping so many of the most vulnerable and furry members of our community.

NOW, THEREFORE, BE IT RESOLVED BY A UNANIMOUS VOTE OF THE BREVARD COUNTY BOARD OF COUNTY COMMISSIONERS:

Brevard County recognizes the many and ongoing contributions of the Brevard Humane Society and congratulates the Brevard Humane Society on celebrating its 70th anniversary.

DONE, ORDERED AND ADOPTED this 16th day of August, 2022.

ATTEST:

_____
CLERK

_____
KRISTINE ZONKA, CHAIR
BOARD OF COUNTY
COMMISSIONERS BREVARD COUNTY,
FLORIDA

Agenda Report

2725 Judge Fran Jamieson Way
Viera, FL 32940

Resolution/Award/Presentation

E.3. 8/16/2022

Subject:
Resolution Recognizing the Brevard County Supervisor of Elections Office and the Honorable Lori Scott

Fiscal Impact:
N/A

Dept/Office:
D3 Commission Office

Requested Action:
It is requested that the Board pass the attached resolution recognizing the Brevard County Supervisor of Elections Office and Supervisor Scott.

Summary Explanation and Background:
See attached resolution

Clerk to the Board Instructions:
Frame one copy

Resolution 22- _____

A RESOLUTION ON BEHALF OF THE BREVARD COUNTY BOARD OF COUNTY COMMISSIONERS RECOGNIZING THE OFFICE OF THE BREVARD COUNTY SUPERVISOR OF ELECTIONS AND THE HONORABLE LORI SCOTT

WHEREAS, Supervisor of Elections Lori Scott has diligently served as the independently elected Supervisor of Elections for Brevard County since her first election in 2008; and

WHEREAS, the lack of opposition she faced in 2012, 2016, and 2020 are demonstrative of her exemplary and phenomenal performance in this role; and

WHEREAS, in this role the sanctity of the democratic process has been preserved by her unfaltering adherence to law and regulation; and

WHEREAS, the Honorable Lori Scott began her time in public service in 1987 as a legislative aide, which included working for Representative Bill Posey; and

WHEREAS, prior to running for her own office, Supervisor Scott served nearly eight years as a legislative aide to Senate President Mike Haridopolos; and

WHEREAS, since repeatedly being elected as the Supervisor of Elections, Supervisor Scott has also served as the Florida Supervisors of Elections (FSE) State Association Legislative Affairs Chair; and

WHEREAS, the Honorable Lori Scott currently serves on the FSE Board of Directors and as the Vice Chair of the Administrative Rules Committee; and

WHEREAS, in 2020 Supervisor Scott was named "Best of Brevard" by the Florida Today for her seamless management of elections during an unprecedented pandemic; and

WHEREAS, the Supervisor of Elections Office serves Brevard County's 450,000+ electors, the 10th largest in the State of Florida; and

WHEREAS, this office efficiently facilitates voting, collects and disseminates election information, and ensures the security of the election process; and

WHEREAS, staff members in the Brevard County Supervisor of Elections Office are always prompt and professional when providing assistance and are vastly knowledgeable about their organizational procedures; and

WHEREAS, the Brevard County Supervisor of Elections Office received the United States Election Assistance Commission National Cleary Award for Poll Worker Training in 2016; and

WHEREAS, the Brevard County Supervisor of Elections Office and the Honorable Lori Scott were commended by the Florida Today in 2014 for their unrivaled efficiency in conducting elections by collecting 104,000 ballots before regular polling places opened; and

WHEREAS, in 2018 the Palm Beach Post ran an article admiring the Brevard County Supervisor of Elections for a perfect vote recount, the only of the top 20 largest counties in Florida to do so.

NOW, THEREFORE, BE IT RESOLVED that the Brevard County Supervisor of Elections is instrumental in ensuring the proper functionality of the government and consists of dedicated and exceptional civil servants, and the unsurpassable performance of Supervisor Scott has proved an essential component of the continued success and dependability of the Office.

DONE, ORDERED, AND ADOPTED, in regular session, this 16th day of August, 2022.

ATTEST:

_____
RACHEL SADOFF, CLERK

_____
KRISTINE ZONKA, CHAIR
BOARD OF COUNTY COMMISSIONERS
BREVARD COUNTY, FL

Agenda Report

2725 Judge Fran Jamieson Way
Viera, FL 32940

Consent

F.1. 8/16/2022

Subject:

Florida Department of Environmental Protection Grant INV24: Mobile Algae Harvesting to Mitigate Harmful Algal Blooms in Brackish Waterways

Fiscal Impact:

$999,000 of grant funds

Dept/Office:

Natural Resources Management

Requested Action:

It is requested that the Board of County Commissioners 1) authorize the Chair to execute this grant contract; 2) authorize the Chair to execute a contract up to the grant funding amount, as needed to accomplish the work; subject to the approval of the County Attorney's Office, Purchasing, and Risk Management 3) authorize the County Manager to execute grant and contract amendments, as needed, subject to the approval of the County Attorney's Office, Purchasing, and Risk Management; 4) authorize the County Manager to execute the sole source justification form needed to implement the grant-funded work; and 5) authorize the County Manager to approve associated budget change requests.

Summary Explanation and Background:

Grant funding in the amount of $999,000 has been awarded to Brevard County from the State of Florida Department of Environmental Protection (FDEP) Innovative Technology program for a proposed Mobile Algae Harvesting to Mitigate Harmful Algal Blooms in Brackish Waters project. This project will deploy a barge-mounted Hydronucleation Flotation Technology (HFT) algal harvester in the Indian River Lagoon for emergency response in targeted "hot spot" locations to mitigate harmful algal blooms (HAB) as they occur and to reduce nutrient loading entering the Indian River Lagoon through key tributaries.

Brevard County Natural Resources Management plans to contract with AECOM Technical Services to complete the work as outlined in the FDEP contract. AECOM is the only known company that can provide a shovel-ready HFT algae harvesting system. AECOM's HFT unit is a proprietary design and is patent pending. AECOM has been awarded sole-source contracts for HAB-related algae harvesting services with the U.S. Army Corps of Engineers for a pilot demonstration in Lake Okeechobee, FL. They were then awarded another sole source contract to further the pilot research at Saddle Creek, FL and Lake Chautauqua, NY. The State of New York awarded another sole source contract for the Lake Agawam, NY project, and most recently, St. Johns River Water Management was awarded a very similar grant from FDEP, which on a sole source basis, contracted with AECOM for a project at Lake Jessup in Apopka.

Based on successful demonstration projects in freshwater applications, as mentioned above, Brevard County

requested a grant to test the performance of the system in brackish waters.

Clerk to the Board Instructions:

Please execute 2 copies of the grant agreement, one copy for the Florida Department of Environmental Protection and one to be returned to Natural Resources.

BREVARD COUNTY
BOARD OF COUNTY COMMISSIONERS

CONTRACT REVIEW AND APPROVAL FORM

SECTION I - GENERAL INFORMATION

1. Contractor: Department of Environmental Protection	**2. Amount:** $999,000
3. Fund/Account #: 1700/5468100	**4. Department Name:** Natural Resources Management
5. Contract Description: INV24 Mobile Algae Harvesting to Mitigate HABS in Brackish Waterways	
6. Contract Monitor: Terri Breeden	**8. Contract Type:** INTERGOVT/STATE
7. Dept/Office Director: Virginia Barker	
9. Type of Procurement: Exempt from Competition	

SECTION II - REVIEW AND APPROVAL TO ADVERTISE

COUNTY OFFICE	APPROVAL YES	APPROVAL NO	SIGNATURE
User Agency	☑	☐	
Purchasing	☐	☐	
Risk Management	☐	☐	
County Attorney	☐	☐	

SECTION III - CONTRACTS MANAGEMENT DATABASE CHECKLIST

COUNTY OFFICE	APPROVAL YES	APPROVAL NO	SIGNATURE
User Agency	☑	☐	Breeden, Terri Digitally signed by Breeden, Terri Date: 2022.07.20 10:24:24 -04'00'
Purchasing	☐	☐	
Risk Management	☐	☐	
County Attorney	☑	☐	Balser, Heather Digitally signed by Balser, Heather Date: 2022.07.20 12:42:57 -04'00'

SECTION IV - CONTRACTS MANAGEMENT DATABASE CHECKLIST

CM DATABASE REQUIRED FIELDS	Complete ✓
Department Information	☐
Department	☐
Program	☐
Contact Name	☐
Cost Center, Fund, and G/L Account	☐
Vendor Information (SAP Vendor #)	☐
Contract Status, Title, Type, and Amount	☐
Storage Location (SAP)	☐
Contract Approval Date, Effective Date, and Expiration Date	☐
Contract Absolute End Date (No Additional Renewals/Extensions)	☐
Material Group	☐
Contract Documents Uploaded in CM database (Contract Form with County Attorney/ Risk Management/ Purchasing Approval; Signed/Executed Contract)	☐
"Right To Audit" Clause Included in Contract	☐
Monitored items: Uploaded to database (Insurance, Bonds, etc.)	☐

BREVARD COUNTY
BOARD OF COUNTY COMMISSIONERS

CONTRACT REVIEW AND APPROVAL FORM

SECTION I - GENERAL INFORMATION

1. Contractor: Department of Environmental Protection	**2. Amount:** $999,000
3. Fund/Account #: 1700/5468100	**4. Department Name:** Natural Resources Management
5. Contract Description: INV24 Mobile Algae Harvesting to Mitigate HABS in Brackish Waterways	
6. Contract Monitor: Terri Breeden	**8. Contract Type:**
7. Dept/Office Director: Virginia Barker	INTERGOVT/STATE
9. Type of Procurement: Exempt from Competition	

SECTION II - REVIEW AND APPROVAL TO ADVERTISE

COUNTY OFFICE	APPROVAL YES	APPROVAL NO	SIGNATURE
User Agency	☑	☐	
Purchasing	☐	☐	
Risk Management	☐	☐	
County Attorney	☐	☐	

SECTION III - CONTRACTS MANAGEMENT DATABASE CHECKLIST

COUNTY OFFICE	APPROVAL YES	APPROVAL NO	SIGNATURE
User Agency	☑	☐	Breeden, Terri Digitally signed by Breeden, Terri Date: 2022.07.20 10:24:24 -04'00'
Purchasing	☑	☐	Wall, Katherine Digitally signed by Wall, Katherine Date: 2022.07.25 09:29:31 -04'00'
Risk Management	☐	☐	
County Attorney	☐	☐	

SECTION IV - CONTRACTS MANAGEMENT DATABASE CHECKLIST

CM DATABASE REQUIRED FIELDS	Complete ✓
Department Information	☐
Department	☐
Program	☐
Contact Name	☐
Cost Center, Fund, and G/L Account	☐
Vendor Information (SAP Vendor #)	☐
Contract Status, Title, Type, and Amount	☐
Storage Location (SAP)	☐
Contract Approval Date, Effective Date, and Expiration Date	☐
Contract Absolute End Date (No Additional Renewals/Extensions)	☐
Material Group	☐
Contract Documents Uploaded in CM database (Contract Form with County Attorney/ Risk Management/ Purchasing Approval; Signed/Executed Contract)	☐
"Right To Audit" Clause Included in Contract	☐
Monitored items: Uploaded to database (Insurance, Bonds, etc.)	☐

BREVARD COUNTY
BOARD OF COUNTY COMMISSIONERS

CONTRACT REVIEW AND APPROVAL FORM

SECTION I - GENERAL INFORMATION

1. Contractor: Department of Environmental Protection	**2. Amount:** $999,000
3. Fund/Account #: 1700/5468100	**4. Department Name:** Natural Resources Management
5. Contract Description: INV24 Mobile Algae Harvesting to Mitigate HABS in Brackish Waterways	
6. Contract Monitor: Terri Breeden	**8. Contract Type:** INTERGOVT/STATE
7. Dept/Office Director: Virginia Barker	
9. Type of Procurement: Exempt from Competition	

SECTION II - REVIEW AND APPROVAL TO ADVERTISE

COUNTY OFFICE	APPROVAL YES	APPROVAL NO	SIGNATURE
User Agency	☑	☐	
Purchasing	☐	☐	
Risk Management	☐	☐	
County Attorney	☐	☐	

SECTION III - CONTRACTS MANAGEMENT DATABASE CHECKLIST

COUNTY OFFICE	APPROVAL YES	APPROVAL NO	SIGNATURE
User Agency	☑	☐	Breeden, Terri Digitally signed by Breeden, Terri Date: 2022.07.20 10:24:24 -04'00'
Purchasing	☐	☐	
Risk Management	☑	☐	Wilson, Shannon Digitally signed by Wilson, Shannon Date: 2022.07.20 13:18:26 -04'00'
County Attorney	☐	☐	

SECTION IV - CONTRACTS MANAGEMENT DATABASE CHECKLIST

CM DATABASE REQUIRED FIELDS	Complete ✓
Department Information	☐
Department	☐
Program	☐
Contact Name	☐
Cost Center, Fund, and G/L Account	☐
Vendor Information (SAP Vendor #)	☐
Contract Status, Title, Type, and Amount	☐
Storage Location (SAP)	☐
Contract Approval Date, Effective Date, and Expiration Date	☐
Contract Absolute End Date (No Additional Renewals/Extensions)	☐
Material Group	☐
Contract Documents Uploaded in CM database (Contract Form with County Attorney/ Risk Management/ Purchasing Approval; Signed/Executed Contract)	☐
"Right To Audit" Clause Included in Contract	☐
Monitored items: Uploaded to database (Insurance, Bonds, etc.)	☐

AECOM
110 East Broward Blvd
Suite 700
Fort Lauderdale, FL 33317
www.aecom.com

August 2, 2022

Sent via email: Terri.Breeden@brevardfl.gov

Terri Breeden
Brevard County Natural Resources Management
2725 Judge Fran Jamieson Way, Bldg. A-219
Viera, FL 32940

Subject: AECOM Sole Source Justification for Innovative Technologies for Harmful Algal Blooms (HABs) Project (Mobile Algae Harvesting to Reduce the Spread and Public Exposure to HABs in Brackish Waterways)

Dear Ms. Breeden:

AECOM Technical Services Inc. (AECOM) congratulates Brevard County for being awarded a grant from the Florida Department of Environmental Protection (FDEP) under the Innovative Technology Grant Program for the project, *Mobile Algae Harvesting to Reduce the Spread and Public Exposure to HABs in Brackish Waterways*. AECOM is pleased that Brevard County has recognized our unique technical capabilities and staff qualifications and intends to contract with AECOM to meet the program requirements.

AECOM is the only company, to our knowledge, that can provide a "shovel-ready" HFT algae harvesting system to Brevard County to satisfy the project requirements within the specified timelines. AECOM's HFT unit is a proprietary design and is patent-pending. Additionally, our field staff have proven technical competence in safely providing HAB mitigation services with this unique technology platform, including the use of the unit from a barge. Our specialty sub-contractors (already under contract) also offer similarly unique HAB-related services; all of which have proven experience on other algae harvesting projects undertaken by AECOM in both Florida and New York. Prior proven experience using this highly specialized HFT technology is vital to the success of this proposed effort.

The proprietary nature of the technology and the unique qualifications and experience of AECOM staff and our sub-contractors in its operation and maintenance provides the need to contract this project on a sole/single source basis. Supporting this is the fact that AECOM has been awarded several sole-source contracts for the same HAB-related algae harvesting services:

- The U.S. Army Corps of Engineers (USACE) Environmental Research Development Center (ERDC) awarded a sole-source contract to AECOM to conduct a proof-of-concept HAB mitigation pilot demonstration of wild algae using AECOM's HFT unit at Lake Okeechobee, FL in 2019. With the success of that project, USACE ERDC again awarded a sole source contract in 2020 to AECOM to further the research at Saddle Creek, FL and Lake Chautauqua, NY. The projects were executed safely and achieved stated goals. A copy of the full USACE reports be downloaded from:

- Harmful Algal Bloom Interception, Treatment, and Transformation System, "HABITATS": Pilot Research Study Phase I - Summer 2019 (Report Number: ERDC TR-20-1) - https://erdc-library.erdc.dren.mil/jspui/handle/11681/35214
- Optimizing the Harmful Algal Bloom Interception, Treatment, and Transformation System (HABITATS) (Report Number: ERDC TR-21-18) - https://erdc-library.erdc.dren.mil/jspui/handle/11681/42223
- The State of New York, Office of General Services awarded a $581,000 sole-source contract (September 2019) to AECOM to conduct a proof-of-concept wild algae HAB mitigation pilot demonstration at Lake Agawam, Village of Southampton, New York. The project was safely completed and provided laboratory analyses strongly supporting the efficacy of the AECOM technology and approach for intact algal cell recovery technology to support HAB mitigation and nutrient removal.
- The St. Johns River Water Management District was awarded an Innovation Technology Grant by the FDEP in 2020 for the *Lake Jesup HFT Harmful Algal Bloom Project*. The District subsequently awarded AECOM a sole-source contract for $1,646,630 for AECOM to conduct a 7 month field test using its marine barge mounted mobile harvester. The project was safely completed and strongly supported freshwater use of the AECOM technology.
- The Northwest Florida Water Management District was awarded an Innovation Technology Grant by the FDEP in 2020 for the *Lake Munson and Apalachee Regional Park (ARP) HFT Harmful Algal Bloom Project*. The District subsequently awarded AECOM a sole-source contract for $1,646,630 for AECOM to conduct a 9 month field test using its land-based 1 Million Gallon per Day (MGD) harvester. The project was safely completed and strongly supported the large-scale use of the AECOM technology.

We look forward to working with you and your team in executing this important research project. Please contact me or Tammy Karst-Riddoch at 519-504-0563 if you have any questions or need any additional information.

Sincerely,

Daniel J. Levy, P.G.
Vice President, Environment
National Director, Algae
M 305.519.1194
dan.levy@aecom.com

Brevard COUNTY Purchasing Services

BREVARD COUNTY BOARD OF COUNTY COMMISSIONERS
SINGLE/SOLE SOURCE JUSTIFICATION AND APPROVAL FORM

Sole Source: The *ONLY* known supplier for unique products and services where no other options are available.
Single Source: Though there may be alternate sources for the product or service requested, circumstances dictate the use of the proposed vendor. (i.e., availability, timeliness, location, etc.)

PART I – GENERAL REQUESTOR INFORMATION

Date Submitted: 07/21/2022 Requesting Department: Natural Resouces Management

Requisition #: _____ Contact Person/Phone #: Terri Breeden X5-8407

One-time Purchase ☒ // Annual Purchase ☐

Amount of Purchase: $999,000.00 (*One time*) // _____ (*Estimated annual amount*)

PART II – RECOMMENDED VENDOR INFORMATION

Vendor/Contractor Name: AECOM

Vendor/Contractor Contact Name: Dan Levy

Vendor/Contractor Phone: (305) 519-1194

Vendor/Contractor Email: dan.levy@aecom.com

PART III – SINGLE/SOLE SOURCE VALIDATION

1. **Provide a detailed description of service/commodity to be provided by the vendor.**

   AECOM will use a Hydronucleation Flotation Technology algae harvesting system as an innovative technology for mitigating algae blooms and reducing nutrient concentration in the Indian River Lagoon.

2. **State why the recommended vendor is the only one capable of providing the required supplies and/or commodities. Include any back-up information or documentation that supports your recommendation.** *(Acceptable responses to this question will include strong pragmatic/technological information that supports the claim that there is only one vendor that can provide the services and/or commodities).* Attach vendor letter and additional sheet if necessary.

   This technology is of a proprietary nature, as are the qualifications and experience of AECOM staff. Through extensive review, AECOM is the only company capable of meeting the project requirements and has been awarded other sole source contracts through the U.S. Army Corp of Engineers, St. Johns River Water Management District, and the State of New York.

3. **List any other sources that have been contacted and explain in detail why they cannot fulfill the County's requirements.** *(Responses to this section should include information pertaining to any research that was conducted to establish that the vendor is a sole source. Responses should include information pertaining to discussions with other potential suppliers, and why they were no longer being considered by the County).*

   There are no other companies with a mobile platform to test this innovative technology in multiple brackish water conditions to meet the expectations of this grant funding agreement.

Check all entries below that apply to the proposed purchase which exempt formal competition. Attach a memorandum containing complete justification and support documentation as directed in the selected entry. (More than one entry will apply to most sole source products/services requested).

☐ 1. SOLE SOURCE REQUEST IS FOR THE ORIGINAL MANUFACTURER OR PROVIDER. THERE ARE NO REGIONAL DISTRIBUTORS. (Attach the manufacturer's written communication that no regional distributors exist. Item no. 4 must also be completed.)

☐ 2. SOLE SOURCE REQUEST IS FOR THE ONLY STATE OF FLORIDA DISTRIBUTOR OF THE ORIGINAL MANUFACTURER OR PROVIDER. (Attach the manufacturer's - not the distributor's – written certification that identifies all regional distributors. Item no. 4 must also be completed.)

☐ 3. THE PARTS/EQUIPMENT ARE NOT INTERCHANGEABLE WITH SIMILAR PARTS OF ANOTHER MANUFACTURER. PARTS ARE "DIRECT REPLACEMENTS" PARTS/COMPONENTS FOR EXISTING EQUIPMENT. (Explain in a separate memorandum.)

☒ 4. THIS IS THE ONLY KNOWN ITEM OR SERVICE THAT WILL MEET THE SPECIALIZED NEEDS OF THIS DEPARTMENT OR PERFORM THE INTENDED FUNCTION. (Attach separate memorandum with details of specialized function or application.)

☐ 5. THE PARTS/EQUIPMENT REQUIRED FROM THIS SOURCE ARE TO PERMIT STANDARDIZATION. (Attach separate memorandum describing the basis for standardization request.)

☐ 6. NONE OF THE ABOVE APPLIES. A DETAILED EXPLANATION AND JUSTIFICATION FOR THIS SOLE SOURCE REQUEST IS CONTAINED IN AN ATTACHED MEMORANDUM.

PART IV – CERTIFICATION AND APPROVALS

I have reviewed the following Single/Sole Source justification and concur with the request, fully understanding the implications of Section 838.22 of the Florida Statutes:

> (2) "It is unlawful for a public servant or a public contractor who has contracted with a governmental entity to assist in a competitive procurement to knowingly and intentionally obtain a benefit for any person or to cause unlawful harm to another by circumventing a competitive solicitation process required by law or rule through the use of a sole-source contract for commodities or services."
>
> (3) "It is unlawful for any person to knowingly agree, conspire, combine, or confederate, directly or indirectly, with a public servant or a public contractor who has contracted with a governmental entity to assist in a competitive procurement to violate subsection (1) or subsection (2)."
>
> (5) "Any person who violates this section commits a felony of the second degree, punishable as provided in s. 775.082, s. 775.083, or s. 775.084."

Each undersigned individual hereby attests that he/she took part in the non-competitive procurement identified above, and has reviewed Florida Statutes, Chapter 838 as it relates to sole source contracts, and that he/she is independent of, and has no conflict of interest in, the entity evaluated and selected.

Requisitioner Signature: Breeden, Terri Digitally signed by Breeden, Terri Date: 2022.07.29 15:18:28 -04'00' Date: 07/29/2022

Requesting Department Director Signature: Barker, Virginia Digitally signed by Barker, Virginia Date: 2022.07.29 15:46:43 -04'00' Date: 07/29/2022

Central Services Office Director or Purchasing Manager's approval: Wall, Katherine Digitally signed by Wall, Katherine Date: 2022.08.01 12:30:25 -04'00' Date: _____

Assistant County Manager/County Manager Approval
(as applicable–ACM, $25K-$50K // County Manager $50K-$100K):

_____ Date: _____

Sole Source Approval ID #: _____

STATE OF FLORIDA
DEPARTMENT OF ENVIRONMENTAL PROTECTION
Standard Grant Agreement

This Agreement is entered into between the Parties named below, pursuant to Section 215.971, Florida Statutes:

1. Project Title (Project): **Mobile Algae Harvesting to Mitigate Harmful Algal Blooms in Brackish Waterways**
Agreement Number: **INV24**

2. Parties: **State of Florida Department of Environmental Protection, 3900 Commonwealth Boulevard, Tallahassee, Florida 32399-3000** (Department)
Grantee Name: **Brevard County**
Entity Type: **County Government**
Grantee Address: **2725 Judge Fran Jamieson Way, Viera, FL 32940**
FEID: **59-6000523** (Grantee)

3. Agreement Begin Date: **Upon Execution**
Date of Expiration: **09/30/2023**

4. Project Number: **INV24** *(If different from Agreement Number)*
Project Location(s): **Indian River Lagoon, Brevard County**
Project Description: **The project will implement a mobile barge-mounted algal harvester in the Indian River Lagoon (IRL) to treat harmful algal blooms and reduce nutrient loading from tributaries discharging into the IRL.**

5. Total Amount of Funding: **$999,000.00**

Funding Source?	Award #s or Line Item Appropriations:	Amount per Source(s):
☑ State ☐Federal	**GAA Line Item 1588**	**$999,000.00**
☐ State ☐Federal		
☐ Grantee Match		
	Total Amount of Funding + Grantee Match, if any:	**$999,000.00**

6. Department's Grant Manager
Name: **Yuliya Danyuk** or successor
Address: **3900 Commonwealth Blvs., MS24, Tallahassee, FL 32399-3000**
Phone: **(850) 245-2229**
Email: **Yuliya.Danyuk@FloridaDEP.gov**

Grantee's Grant Manager
Name: **Terri Breeden** or successor
Address: **2725 Judge Fran Jamieson Way, Bldg A-219, Viera, FL 32940**
Phone: **(321) 350-8407**
Email: **Terri.Breeden@brevardfl.gov**

7. The Parties agree to comply with the terms and conditions of the following attachments and exhibits which are hereby incorporated by reference:

☑ Attachment 1: Standard Terms and Conditions Applicable to All Grants Agreements
☑ Attachment 2: Special Terms and Conditions
☑ Attachment 3: Grant Work Plan
☑ Attachment 4: Public Records Requirements
☑ Attachment 5: Special Audit Requirements
☐ Attachment 6: Program-Specific Requirements
☐ Attachment 7: Grant Award Terms (Federal) *Copy available at https://facts.fldfs.com, in accordance with §215.985, F.S.
☐ Attachment 8: Federal Regulations and Terms (Federal)
☐ Additional Attachments (if necessary):
☑ Exhibit A: Progress Report Form
☐ Exhibit B: Property Reporting Form
☑ Exhibit C: Payment Request Summary Form
☑ Exhibit D: Quality Assurance Requirements for Grants
☐ Exhibit E: Advance Payment Terms and Interest Earned Memo
☐ Additional Exhibits (if necessary):

8. The following information applies to Federal Grants only and is identified in accordance with 2 CFR 200.331(a)(1):

Federal Award Identification Number(s) (FAIN):	
Federal Award Date to Department:	
Total Federal Funds Obligated by this Agreement:	
Federal Awarding Agency:	
Award R&D?	☐ Yes ☐N/A

IN WITNESS WHEREOF, this Agreement shall be effective on the date indicated by the Agreement Begin Date above or the last date signed below, whichever is later.

Brevard County **GRANTEE**

Grantee Name

By _____

(*Authorized Signature)* Date Signed

Kristine Zonka, Chair of Brevard County Board of County Commissioners

Print Name and Title of Person Signing

State of Florida Department of Environmental Protection **DEPARTMENT**

By _____

Secretary or Designee Date Signed

Print Name and Title of Person Signing

☐ Additional signatures attached on separate page.

Attest

_____

Rachel Sadoff, Brevard County Clerk

STATE OF FLORIDA
DEPARTMENT OF ENVIRONMENTAL PROTECTION
STANDARD TERMS AND CONDITIONS
APPLICABLE TO GRANT AGREEMENTS

ATTACHMENT 1

1. Entire Agreement.

This Grant Agreement, including any Attachments and Exhibits referred to herein and/or attached hereto (Agreement), constitutes the entire agreement between the parties with respect to the subject matter hereof and supersedes all prior agreements, whether written or oral, with respect to such subject matter. Any terms and conditions included on Grantee's forms or invoices shall be null and void.

2. Grant Administration.

a. Order of Precedence. If there are conflicting provisions among the documents that make up the Agreement, the order of precedence for interpretation of the Agreement is as follows:
   i. Standard Grant Agreement
   ii. Attachments other than Attachment 1, in numerical order as designated in the Standard Grant Agreement
   iii. Attachment 1, Standard Terms and Conditions
   iv. The Exhibits in the order designated in the Standard Grant Agreement

b. All approvals, written or verbal, and other written communication among the parties, including all notices, shall be obtained by or sent to the parties' Grant Managers. All written communication shall be by electronic mail, U.S. Mail, a courier delivery service, or delivered in person. Notices shall be considered delivered when reflected by an electronic mail read receipt, a courier service delivery receipt, other mail service delivery receipt, or when receipt is acknowledged by recipient. If the notice is delivered in multiple ways, the notice will be considered delivered at the earliest delivery time.

c. If a different Grant Manager is designated by either party after execution of this Agreement, notice of the name and contact information of the new Grant Manager will be submitted in writing to the other party and maintained in the respective parties' records. A change of Grant Manager does not require a formal amendment or change order to the Agreement.

d. This Agreement may be amended, through a formal amendment or a change order, only by a written agreement between both parties. A formal amendment to this Agreement is required for changes which cause any of the following:
   (1) an increase or decrease in the Agreement funding amount;
   (2) a change in Grantee's match requirements;
   (3) a change in the expiration date of the Agreement; and/or
   (4) changes to the cumulative amount of funding transfers between approved budget categories, as defined in Attachment 3, Grant Work Plan, that exceeds or is expected to exceed twenty percent (20%) of the total budget as last approved by Department.
   A change order to this Agreement may be used when:
   (1) task timelines within the current authorized Agreement period change;
   (2) the cumulative transfer of funds between approved budget categories, as defined in Attachment 3, Grant Work Plan, are less than twenty percent (20%) of the total budget as last approved by Department;
   (3) changing the current funding source as stated in the Standard Grant Agreement; and/or
   (4) fund transfers between budget categories for the purposes of meeting match requirements.
   This Agreement may be amended to provide for additional services if additional funding is made available by the Legislature.

e. All days in this Agreement are calendar days unless otherwise specified.

3. Agreement Duration.

The term of the Agreement shall begin and end on the dates indicated in the Standard Grant Agreement, unless extended or terminated earlier in accordance with the applicable terms and conditions. The Grantee shall be eligible for reimbursement for work performed on or after the date of execution through the expiration date of this Agreement, unless otherwise specified in Attachment 2, Special Terms and Conditions. However, work performed prior to the execution of this Agreement may be reimbursable or used for match purposes if permitted by the Special Terms and Conditions.

4. Deliverables.

The Grantee agrees to render the services or other units of deliverables as set forth in Attachment 3, Grant Work Plan. The services or other units of deliverables shall be delivered in accordance with the schedule and at the pricing outlined in the Grant Work Plan. Deliverables may be comprised of activities that must be completed prior to Department making payment on that deliverable. The Grantee agrees to perform in accordance with the terms and conditions set forth in this Agreement and all attachments and exhibits incorporated by the Standard Grant Agreement.

5. Performance Measures.

The Grantee warrants that: (1) the services will be performed by qualified personnel; (2) the services will be of the kind and quality described in the Grant Work Plan; (3) the services will be performed in a professional and workmanlike manner in accordance with industry standards and practices; (4) the services shall not and do not knowingly infringe upon the intellectual property rights, or any other proprietary rights, of any third party; and (5) its employees, subcontractors, and/or subgrantees shall comply with any security and safety requirements and processes, if provided by Department, for work done at the Project Location(s). The Department reserves the right to investigate or inspect at any time to determine whether the services or qualifications offered by Grantee meet the Agreement requirements. Notwithstanding any provisions herein to the contrary, written acceptance of a particular deliverable does not foreclose Department's remedies in the event deficiencies in the deliverable cannot be readily measured at the time of delivery.

6. Acceptance of Deliverables.

a. Acceptance Process. All deliverables must be received and accepted in writing by Department's Grant Manager before payment. The Grantee shall work diligently to correct all deficiencies in the deliverable that remain outstanding, within a reasonable time at Grantee's expense. If Department's Grant Manager does not accept the deliverables within 30 days of receipt, they will be deemed rejected.

b. Rejection of Deliverables. The Department reserves the right to reject deliverables, as outlined in the Grant Work Plan, as incomplete, inadequate, or unacceptable due, in whole or in part, to Grantee's lack of satisfactory performance under the terms of this Agreement. The Grantee's efforts to correct the rejected deliverables will be at Grantee's sole expense. Failure to fulfill the applicable technical requirements or complete all tasks or activities in accordance with the Grant Work Plan will result in rejection of the deliverable and the associated invoice. Payment for the rejected deliverable will not be issued unless the rejected deliverable is made acceptable to Department in accordance with the Agreement requirements. The Department, at its option, may allow additional time within which Grantee may remedy the objections noted by Department. The Grantee's failure to make adequate or acceptable deliverables after a reasonable opportunity to do so shall constitute an event of default.

7. Financial Consequences for Nonperformance.

a. Withholding Payment. In addition to the specific consequences explained in the Grant Work Plan and/or Special Terms and Conditions, the State of Florida (State) reserves the right to withhold payment when the Grantee has failed to perform/comply with provisions of this Agreement. None of the financial consequences for nonperformance in this Agreement as more fully described in the Grant Work Plan shall be considered penalties.

b. Corrective Action Plan. If Grantee fails to correct all the deficiencies in a rejected deliverable within the specified timeframe, Department may, in its sole discretion, request that a proposed Corrective Action Plan (CAP) be submitted by Grantee to Department. The Department requests that Grantee specify the outstanding deficiencies in the CAP. All CAPs must be able to be implemented and performed in no more than sixty (60) calendar days.

    i. The Grantee shall submit a CAP within ten (10) days of the date of the written request from Department. The CAP shall be sent to the Department's Grant Manager for review and approval. Within ten (10) days of receipt of a CAP, Department shall notify Grantee in writing whether the CAP proposed has been accepted. If the CAP is not accepted, Grantee shall have ten (10) days from receipt of Department letter rejecting the proposal to submit a revised proposed CAP. Failure to obtain Department approval of a CAP as specified above may result in Department's termination of this Agreement for cause as authorized in this Agreement.

    ii. Upon Department's notice of acceptance of a proposed CAP, Grantee shall have ten (10) days to commence implementation of the accepted plan. Acceptance of the proposed CAP by Department does not relieve Grantee of any of its obligations under the Agreement. In the event the CAP fails to correct or eliminate performance deficiencies by Grantee, Department shall retain the right to require additional or further remedial steps, or to terminate this Agreement for failure to perform. No actions approved by Department or steps taken by Grantee shall preclude Department from subsequently asserting any deficiencies in performance. The Grantee shall continue to implement

the CAP until all deficiencies are corrected. Reports on the progress of the CAP will be made to Department as requested by Department's Grant Manager.

iii. Failure to respond to a Department request for a CAP or failure to correct a deficiency in the performance of the Agreement as specified by Department may result in termination of the Agreement.

8. Payment.

a. Payment Process. Subject to the terms and conditions established by the Agreement, the pricing per deliverable established by the Grant Work Plan, and the billing procedures established by Department, Department agrees to pay Grantee for services rendered in accordance with Section 215.422, Florida Statutes (F.S.).

b. Taxes. The Department is exempted from payment of State sales, use taxes and Federal excise taxes. The Grantee, however, shall not be exempted from paying any taxes that it is subject to, including State sales and use taxes, or for payment by Grantee to suppliers for taxes on materials used to fulfill its contractual obligations with Department. The Grantee shall not use Department's exemption number in securing such materials. The Grantee shall be responsible and liable for the payment of all its FICA/Social Security and other taxes resulting from this Agreement.

c. Maximum Amount of Agreement. The maximum amount of compensation under this Agreement, without an amendment, is described in the Standard Grant Agreement. Any additional funds necessary for the completion of this Project are the responsibility of Grantee.

d. Reimbursement for Costs. The Grantee shall be paid on a cost reimbursement basis for all eligible Project costs upon the completion, submittal, and approval of each deliverable identified in the Grant Work Plan. Reimbursement shall be requested on Exhibit C, Payment Request Summary Form. To be eligible for reimbursement, costs must be in compliance with laws, rules, and regulations applicable to expenditures of State funds, including, but not limited to, the Reference Guide for State Expenditures, which can be accessed at the following web address: https://www.myfloridacfo.com/division/aa/state-agencies.

e. Invoice Detail. All charges for services rendered or for reimbursement of expenses authorized by Department pursuant to the Grant Work Plan shall be submitted to Department in sufficient detail for a proper pre-audit and post-audit to be performed. The Grantee shall only invoice Department for deliverables that are completed in accordance with the Grant Work Plan.

f. Interim Payments. Interim payments may be made by Department, at its discretion, if the completion of deliverables to date have first been accepted in writing by Department's Grant Manager.

g. Final Payment Request. A final payment request should be submitted to Department no later than sixty (60) days following the expiration date of the Agreement to ensure the availability of funds for payment. However, all work performed pursuant to the Grant Work Plan must be performed on or before the expiration date of the Agreement.

h. Annual Appropriation Contingency. The State's performance and obligation to pay under this Agreement is contingent upon an annual appropriation by the Legislature. This Agreement is not a commitment of future appropriations. Authorization for continuation and completion of work and any associated payments may be rescinded, with proper notice, at the discretion of Department if the Legislature reduces or eliminates appropriations.

i. Interest Rates. All interest rates charged under the Agreement shall be calculated on the prevailing rate used by the State Board of Administration. To obtain the applicable interest rate, please refer to: https://www.myfloridacfo.com/division/aa/state-agencies.

j. Refund of Payments to the Department. Any balance of unobligated funds that have been advanced or paid must be refunded to Department. Any funds paid in excess of the amount to which Grantee or subgrantee is entitled under the terms of the Agreement must be refunded to Department. If this Agreement is funded with federal funds and the Department is required to refund the federal government, the Grantee shall refund the Department its share of those funds.

9. Documentation Required for Cost Reimbursement Grant Agreements and Match.

If Cost Reimbursement or Match is authorized in Attachment 2, Special Terms and Conditions, the following conditions apply. Supporting documentation must be provided to substantiate cost reimbursement or match requirements for the following budget categories:

a. Salary/Wages. Grantee shall list personnel involved, position classification, direct salary rates, and hours spent on the Project in accordance with Attachment 3, Grant Work Plan in their documentation for reimbursement or match requirements.

b. Overhead/Indirect/General and Administrative Costs. If Grantee is being reimbursed for or claiming match for multipliers, all multipliers used (i.e., fringe benefits, overhead, indirect, and/or general and administrative rates)

shall be supported by audit. If Department determines that multipliers charged by Grantee exceeded the rates supported by audit, Grantee shall be required to reimburse such funds to Department within thirty (30) days of written notification. Interest shall be charged on the excessive rate.

c. Contractual Costs (Subcontractors). Match or reimbursement requests for payments to subcontractors must be substantiated by copies of invoices with backup documentation identical to that required from Grantee. Subcontracts which involve payments for direct salaries shall clearly identify the personnel involved, salary rate per hour, and hours spent on the Project. All eligible multipliers used (i.e., fringe benefits, overhead, indirect, and/or general and administrative rates) shall be supported by audit. If Department determines that multipliers charged by any subcontractor exceeded the rates supported by audit, Grantee shall be required to reimburse such funds to Department within thirty (30) days of written notification. Interest shall be charged on the excessive rate. Nonconsumable and/or nonexpendable personal property or equipment costing $5,000 or more purchased for the Project under a subcontract is subject to the requirements set forth in Chapters 273 and/or 274, F.S., and Chapter 69I-72, Florida Administrative Code (F.A.C.) and/or Chapter 69I-73, F.A.C., as applicable. The Grantee shall be responsible for maintaining appropriate property records for any subcontracts that include the purchase of equipment as part of the delivery of services. The Grantee shall comply with this requirement and ensure its subcontracts issued under this Agreement, if any, impose this requirement, in writing, on its subcontractors.
    i. For fixed-price (vendor) subcontracts, the following provisions shall apply: The Grantee may award, on a competitive basis, fixed-price subcontracts to consultants/contractors in performing the work described in Attachment 3, Grant Work Plan. Invoices submitted to Department for fixed-price subcontracted activities shall be supported with a copy of the subcontractor's invoice and a copy of the tabulation form for the competitive procurement process (e.g., Invitation to Bid, Request for Proposals, or other similar competitive procurement document) resulting in the fixed-price subcontract. The Grantee may request approval from Department to award a fixed-price subcontract resulting from procurement methods other than those identified above. In this instance, Grantee shall request the advance written approval from Department's Grant Manager of the fixed price negotiated by Grantee. The letter of request shall be supported by a detailed budget and Scope of Services to be performed by the subcontractor. Upon receipt of Department Grant Manager's approval of the fixed-price amount, Grantee may proceed in finalizing the fixed-price subcontract.
    ii. If the procurement is subject to the Consultant's Competitive Negotiation Act under section 287.055, F.S. or the Brooks Act, Grantee must provide documentation clearly evidencing it has complied with the statutory or federal requirements.

d. Travel. All requests for match or reimbursement of travel expenses shall be in accordance with Section 112.061, F.S.

e. Direct Purchase Equipment. For the purposes of this Agreement, Equipment is defined as capital outlay costing $5,000 or more. Match or reimbursement for Grantee's direct purchase of equipment is subject to specific approval of Department, and does not include any equipment purchased under the delivery of services to be completed by a subcontractor. Include copies of invoices or receipts to document purchases, and a properly completed Exhibit B, Property Reporting Form**.**

f. Rental/Lease of Equipment. Match or reimbursement requests for rental/lease of equipment must include copies of invoices or receipts to document charges.

g. Miscellaneous/Other Expenses. If miscellaneous or other expenses, such as materials, supplies, non-excluded phone expenses, reproduction, or mailing, are reimbursable or available for match or reimbursement under the terms of this Agreement, the documentation supporting these expenses must be itemized and include copies of receipts or invoices. Additionally, independent of Grantee's contract obligations to its subcontractor, Department shall not reimburse any of the following types of charges: cell phone usage; attorney's fees or court costs; civil or administrative penalties; or handling fees, such as set percent overages associated with purchasing supplies or equipment.

h. Land Acquisition. Reimbursement for the costs associated with acquiring interest and/or rights to real property (including access rights through ingress/egress easements, leases, license agreements, or other site access agreements; and/or obtaining record title ownership of real property through purchase) must be supported by the following, as applicable: Copies of Property Appraisals, Environmental Site Assessments, Surveys and Legal Descriptions, Boundary Maps, Acreage Certification, Title Search Reports, Title Insurance, Closing Statements/Documents, Deeds, Leases, Easements, License Agreements, or other legal instrument documenting acquired property interest and/or rights. If land acquisition costs are used to meet match requirements, Grantee agrees that those funds shall not be used as match for any other Agreement supported by State or Federal funds.

10. Status Reports.

The Grantee shall submit status reports quarterly, unless otherwise specified in the Attachments, on Exhibit A, Progress Report Form**,** to Department's Grant Manager describing the work performed during the reporting period, problems encountered, problem resolutions, scheduled updates, and proposed work for the next reporting period. Quarterly status reports are due no later than twenty (20) days following the completion of the quarterly reporting period. For the purposes of this reporting requirement, the quarterly reporting periods end on March 31, June 30, September 30 and December 31. The Department will review the required reports submitted by Grantee within thirty (30) days.

11. Retainage.

The following provisions apply if Department withholds retainage under this Agreement:

a. The Department reserves the right to establish the amount and application of retainage on the work performed under this Agreement up to the maximum percentage described in Attachment 2, Special Terms and Conditions. Retainage may be withheld from each payment to Grantee pending satisfactory completion of work and approval of all deliverables.

b. If Grantee fails to perform the requested work, or fails to perform the work in a satisfactory manner, Grantee shall forfeit its right to payment of the retainage associated with the work. Failure to perform includes, but is not limited to, failure to submit the required deliverables or failure to provide adequate documentation that the work was actually performed. The Department shall provide written notification to Grantee of the failure to perform that shall result in retainage forfeiture. If the Grantee does not correct the failure to perform within the timeframe stated in Department's notice, the retainage will be forfeited to Department.

c. No retainage shall be released or paid for incomplete work while this Agreement is suspended.

d. Except as otherwise provided above, Grantee shall be paid the retainage associated with the work, provided Grantee has completed the work and submits an invoice for retainage held in accordance with the invoicing procedures under this Agreement.

12. Insurance.

a. Insurance Requirements for Sub-Grantees and/or Subcontractors. The Grantee shall require its sub-grantees and/or subcontractors, if any, to maintain insurance coverage of such types and with such terms and limits as described in this Agreement. The Grantee shall require all its sub-grantees and/or subcontractors, if any, to make compliance with the insurance requirements of this Agreement a condition of all contracts that are related to this Agreement. Sub-grantees and/or subcontractors must provide proof of insurance upon request.

b. Deductibles. The Department shall be exempt from, and in no way liable for, any sums of money representing a deductible in any insurance policy. The payment of such deductible shall be the sole responsibility of the Grantee providing such insurance.

c. Proof of Insurance. Upon execution of this Agreement, Grantee shall provide Department documentation demonstrating the existence and amount for each type of applicable insurance coverage ***prior to*** performance of any work under this Agreement. Upon receipt of written request from Department, Grantee shall furnish Department with proof of applicable insurance coverage by standard form certificates of insurance, a self-insured authorization, or other certification of self-insurance.

d. Duty to Maintain Coverage. In the event that any applicable coverage is cancelled by the insurer for any reason, or if Grantee cannot get adequate coverage, Grantee shall immediately notify Department of such cancellation and shall obtain adequate replacement coverage conforming to the requirements herein and provide proof of such replacement coverage within ten (10) days after the cancellation of coverage.

e. Insurance Trust. If the Grantee's insurance is provided through an insurance trust, the Grantee shall instead add the Department of Environmental Protection, its employees, and officers as an additional covered party everywhere the Agreement requires them to be added as an additional insured.

13. Termination.

a. Termination for Convenience. When it is in the State's best interest, Department may, at its sole discretion, terminate the Agreement in whole or in part by giving 30 days' written notice to Grantee. The Department shall notify Grantee of the termination for convenience with instructions as to the effective date of termination or the specific stage of work at which the Agreement is to be terminated. The Grantee must submit all invoices for work to be paid under this Agreement within thirty (30) days of the effective date of termination. The Department shall not pay any invoices received after thirty (30) days of the effective date of termination.

b. Termination for Cause. The Department may terminate this Agreement if any of the events of default described in the Events of Default provisions below occur or in the event that Grantee fails to fulfill any of its other obligations under this Agreement. If, after termination, it is determined that Grantee was not in default, or that the default was excusable, the rights and obligations of the parties shall be the same as if the termination had

been issued for the convenience of Department. The rights and remedies of Department in this clause are in addition to any other rights and remedies provided by law or under this Agreement.

c. Grantee Obligations upon Notice of Termination. After receipt of a notice of termination or partial termination unless as otherwise directed by Department, Grantee shall not furnish any service or deliverable on the date, and to the extent specified, in the notice. However, Grantee shall continue work on any portion of the Agreement not terminated. If the Agreement is terminated before performance is completed, Grantee shall be paid only for that work satisfactorily performed for which costs can be substantiated. The Grantee shall not be entitled to recover any cancellation charges or lost profits.
d. Continuation of Prepaid Services. If Department has paid for any services prior to the expiration, cancellation, or termination of the Agreement, Grantee shall continue to provide Department with those services for which it has already been paid or, at Department's discretion, Grantee shall provide a refund for services that have been paid for but not rendered.
e. Transition of Services Upon Termination, Expiration, or Cancellation of the Agreement. If services provided under the Agreement are being transitioned to another provider(s), Grantee shall assist in the smooth transition of Agreement services to the subsequent provider(s). This requirement is at a minimum an affirmative obligation to cooperate with the new provider(s), however additional requirements may be outlined in the Grant Work Plan. The Grantee shall not perform any services after Agreement expiration or termination, except as necessary to complete the transition or continued portion of the Agreement, if any.

14. Notice of Default.

If Grantee defaults in the performance of any covenant or obligation contained in the Agreement, including, any of the events of default, Department shall provide notice to Grantee and an opportunity to cure that is reasonable under the circumstances. This notice shall state the nature of the failure to perform and provide a time certain for correcting the failure. The notice will also provide that, should the Grantee fail to perform within the time provided, Grantee will be found in default, and Department may terminate the Agreement effective as of the date of receipt of the default notice.

15. Events of Default.

Provided such failure is not the fault of Department or outside the reasonable control of Grantee, the following non-exclusive list of events, acts, or omissions, shall constitute events of default:

a. The commitment of any material breach of this Agreement by Grantee, including failure to timely deliver a material deliverable, failure to perform the minimal level of services required for a deliverable, discontinuance of the performance of the work, failure to resume work that has been discontinued within a reasonable time after notice to do so, or abandonment of the Agreement;
b. The commitment of any material misrepresentation or omission in any materials, or discovery by the Department of such, made by the Grantee in this Agreement or in its application for funding;
c. Failure to submit any of the reports required by this Agreement or having submitted any report with incorrect, incomplete, or insufficient information;
d. Failure to honor any term of the Agreement;
e. Failure to abide by any statutory, regulatory, or licensing requirement, including an entry of an order revoking the certificate of authority granted to the Grantee by a state or other licensing authority;
f. Failure to pay any and all entities, individuals, and furnishing labor or materials, or failure to make payment to any other entities as required by this Agreement;
g. Employment of an unauthorized alien in the performance of the work, in violation of Section 274 (A) of the Immigration and Nationality Act;
h. Failure to maintain the insurance required by this Agreement;
i. One or more of the following circumstances, uncorrected for more than thirty (30) days unless, within the specified 30-day period, Grantee (including its receiver or trustee in bankruptcy) provides to Department adequate assurances, reasonably acceptable to Department, of its continuing ability and willingness to fulfill its obligations under the Agreement:
    i. Entry of an order for relief under Title 11 of the United States Code;
    ii. The making by Grantee of a general assignment for the benefit of creditors;
    iii. The appointment of a general receiver or trustee in bankruptcy of Grantee's business or property; and/or
    iv. An action by Grantee under any state insolvency or similar law for the purpose of its bankruptcy, reorganization, or liquidation.

16. Suspension of Work.

The Department may, in its sole discretion, suspend any or all activities under the Agreement, at any time, when it is in the best interest of the State to do so. The Department shall provide Grantee written notice outlining the particulars of suspension. Examples of reasons for suspension include, but are not limited to, budgetary constraints, declaration of emergency, or other such circumstances. After receiving a suspension notice, Grantee shall comply with the notice. Within 90 days, or any longer period agreed to by the parties, Department shall either: (1) issue a notice authorizing resumption of work, at which time activity shall resume; or (2) terminate the Agreement. If the Agreement is terminated after 30 days of suspension, the notice of suspension shall be deemed to satisfy the thirty (30) days' notice required for a notice of termination for convenience. Suspension of work shall not entitle Grantee to any additional compensation.

17. Force Majeure.

The Grantee shall not be responsible for delay resulting from its failure to perform if neither the fault nor the negligence of Grantee or its employees or agents contributed to the delay and the delay is due directly to acts of God, wars, acts of public enemies, strikes, fires, floods, or other similar cause wholly beyond Grantee's control, or for any of the foregoing that affect subcontractors or suppliers if no alternate source of supply is available to Grantee. In case of any delay Grantee believes is excusable, Grantee shall notify Department in writing of the delay or potential delay and describe the cause of the delay either (1) within ten days after the cause that creates or will create the delay first arose, if Grantee could reasonably foresee that a delay could occur as a result; or (2) if delay is not reasonably foreseeable, within five days after the date Grantee first had reason to believe that a delay could result. **THE FOREGOING SHALL CONSTITUTE THE GRANTEE'S SOLE REMEDY OR EXCUSE WITH RESPECT TO DELAY**. Providing notice in strict accordance with this paragraph is a condition precedent to such remedy. No claim for damages, other than for an extension of time, shall be asserted against Department. The Grantee shall not be entitled to an increase in the Agreement price or payment of any kind from Department for direct, indirect, consequential, impact or other costs, expenses or damages, including but not limited to costs of acceleration or inefficiency, arising because of delay, disruption, interference, or hindrance from any cause whatsoever. If performance is suspended or delayed, in whole or in part, due to any of the causes described in this paragraph, after the causes have ceased to exist Grantee shall perform at no increased cost, unless Department determines, in its sole discretion, that the delay will significantly impair the value of the Agreement to Department, in which case Department may: (1) accept allocated performance or deliveries from Grantee, provided that Grantee grants preferential treatment to Department with respect to products subjected to allocation; (2) contract with other sources (without recourse to and by Grantee for the related costs and expenses) to replace all or part of the products or services that are the subject of the delay, which purchases may be deducted from the Agreement quantity; or (3) terminate Agreement in whole or in part.

18. Indemnification.

a. The Grantee shall be fully liable for the actions of its agents, employees, partners, or subcontractors and shall fully indemnify, defend, and hold harmless Department and its officers, agents, and employees, from suits, actions, damages, and costs of every name and description arising from or relating to:
    i. personal injury and damage to real or personal tangible property alleged to be caused in whole or in part by Grantee, its agents, employees, partners, or subcontractors; provided, however, that Grantee shall not indemnify for that portion of any loss or damages proximately caused by the negligent act or omission of Department;
    ii. the Grantee's breach of this Agreement or the negligent acts or omissions of Grantee.

b. The Grantee's obligations under the preceding paragraph with respect to any legal action are contingent upon Department giving Grantee: (1) written notice of any action or threatened action; (2) the opportunity to take over and settle or defend any such action at Grantee's sole expense; and (3) assistance in defending the action at Grantee's sole expense. The Grantee shall not be liable for any cost, expense, or compromise incurred or made by Department in any legal action without Grantee's prior written consent, which shall not be unreasonably withheld.

c. Notwithstanding sections a. and b. above, the following is the sole indemnification provision that applies to Grantees that are governmental entities: Each party hereto agrees that it shall be solely responsible for the negligent or wrongful acts of its employees and agents. However, nothing contained herein shall constitute a waiver by either party of its sovereign immunity or the provisions of Section 768.28, F.S. Further, nothing herein shall be construed as consent by a state agency or subdivision of the State to be sued by third parties in any matter arising out of any contract or this Agreement.

d. No provision in this Agreement shall require Department to hold harmless or indemnify Grantee, insure or assume liability for Grantee's negligence, waive Department's sovereign immunity under the laws of Florida, or

otherwise impose liability on Department for which it would not otherwise be responsible. Any provision, implication or suggestion to the contrary is null and void.

19. Limitation of Liability.

The Department's liability for any claim arising from this Agreement is limited to compensatory damages in an amount no greater than the sum of the unpaid balance of compensation due for goods or services rendered pursuant to and in compliance with the terms of the Agreement. Such liability is further limited to a cap of $100,000.

20. Remedies.

Nothing in this Agreement shall be construed to make Grantee liable for force majeure events. Nothing in this Agreement, including financial consequences for nonperformance, shall limit Department's right to pursue its remedies for other types of damages under the Agreement, at law or in equity. The Department may, in addition to other remedies available to it, at law or in equity and upon notice to Grantee, retain such monies from amounts due Grantee as may be necessary to satisfy any claim for damages, penalties, costs and the like asserted by or against it.

21. Waiver.

The delay or failure by Department to exercise or enforce any of its rights under this Agreement shall not constitute or be deemed a waiver of Department's right thereafter to enforce those rights, nor shall any single or partial exercise of any such right preclude any other or further exercise thereof or the exercise of any other right.

22. Statutory Notices Relating to Unauthorized Employment and Subcontracts.

a. The Department shall consider the employment by any Grantee of unauthorized aliens a violation of Section 274A(e) of the Immigration and Nationality Act. If Grantee/subcontractor knowingly employs unauthorized aliens, such violation shall be cause for unilateral cancellation of this Agreement. The Grantee shall be responsible for including this provision in all subcontracts with private organizations issued as a result of this Agreement.

b. Pursuant to Sections 287.133, 287.134, and 287.137 F.S., the following restrictions apply to persons placed on the convicted vendor list, discriminatory vendor list, or the antitrust violator vendor list:

   i. Public Entity Crime. A person or affiliate who has been placed on the convicted vendor list following a conviction for a public entity crime may not submit a bid, proposal, or reply on a contract to provide any goods or services to a public entity; may not submit a bid, proposal, or reply on a contract with a public entity for the construction or repair of a public building or public work; may not submit bids, proposals, or replies on leases of real property to a public entity; may not be awarded or perform work as a Grantee, supplier, subcontractor, or consultant under a contract with any public entity; and may not transact business with any public entity in excess of the threshold amount provided in Section 287.017, F.S., for CATEGORY TWO for a period of 36 months following the date of being placed on the convicted vendor list.

   ii. Discriminatory Vendors. An entity or affiliate who has been placed on the discriminatory vendor list may not submit a bid, proposal, or reply on a contract to provide any goods or services to a public entity; may not submit a bid, proposal, or reply on a contract with a public entity for the construction or repair of a public building or public work; may not submit bids, proposals, or replies on leases of real property to a public entity; may not be awarded or perform work as a contractor, supplier, subcontractor, or consultant under a contract with any public entity; and may not transact business with any public entity.

   iii. Antitrust Violator Vendors. A person or an affiliate who has been placed on the antitrust violator vendor list following a conviction or being held civilly liable for an antitrust violation may not submit a bid, proposal, or reply on any contract to provide any good or services to a public entity; may not submit a bid, proposal, or reply on any contract with a public entity for the construction or repair of a public building or public work; may not submit a bid, proposal, or reply on leases of real property to a public entity; may not be awarded or perform work as a Grantee, supplier, subcontractor, or consultant under a contract with a public entity; and may not transact new business with a public entity.

   iv. Notification. The Grantee shall notify Department if it or any of its suppliers, subcontractors, or consultants have been placed on the convicted vendor list, the discriminatory vendor list, or antitrust violator vendor list during the life of the Agreement. The Florida Department of Management Services is responsible for maintaining the discriminatory vendor list and the antitrust violator vendor list and posts the list on its website. Questions regarding the discriminatory vendor list or antitrust violator vendor list may be directed to the Florida Department of Management Services, Office of Supplier Diversity, at (850) 487-0915.

23. Compliance with Federal, State and Local Laws.

a. The Grantee and all its agents shall comply with all federal, state and local regulations, including, but not limited to, nondiscrimination, wages, social security, workers' compensation, licenses, and registration requirements. The Grantee shall include this provision in all subcontracts issued as a result of this Agreement.

b. No person, on the grounds of race, creed, color, religion, national origin, age, gender, or disability, shall be excluded from participation in; be denied the proceeds or benefits of; or be otherwise subjected to discrimination in performance of this Agreement.

c. This Agreement shall be governed by and construed in accordance with the laws of the State of Florida.

d. Any dispute concerning performance of the Agreement shall be processed as described herein. Jurisdiction for any damages arising under the terms of the Agreement will be in the courts of the State, and venue will be in the Second Judicial Circuit, in and for Leon County. Except as otherwise provided by law, the parties agree to be responsible for their own attorney fees incurred in connection with disputes arising under the terms of this Agreement.

24. Scrutinized Companies.

a. Grantee certifies that it is not on the Scrutinized Companies that Boycott Israel List or engaged in a boycott of Israel. Pursuant to Section 287.135, F.S., the Department may immediately terminate this Agreement at its sole option if the Grantee is found to have submitted a false certification; or if the Grantee is placed on the Scrutinized Companies that Boycott Israel List or is engaged in the boycott of Israel during the term of the Agreement.

b. If this Agreement is for more than one million dollars, the Grantee certifies that it is also not on the Scrutinized Companies with Activities in Sudan, Scrutinized Companies with Activities in the Iran Petroleum Energy Sector List, or engaged with business operations in Cuba or Syria as identified in Section 287.135, F.S. Pursuant to Section 287.135, F.S., the Department may immediately terminate this Agreement at its sole option if the Grantee is found to have submitted a false certification; or if the Grantee is placed on the Scrutinized Companies with Activities in Sudan List, or Scrutinized Companies with Activities in the Iran Petroleum Energy Sector List, or engaged with business operations in Cuba or Syria during the term of the Agreement.

c. As provided in Subsection 287.135(8), F.S., if federal law ceases to authorize these contracting prohibitions then they shall become inoperative.

25. Lobbying and Integrity.

The Grantee agrees that no funds received by it under this Agreement will be expended for the purpose of lobbying the Legislature or a State agency pursuant to Section 216.347, F.S., except that pursuant to the requirements of Section 287.058(6), F.S., during the term of any executed agreement between Grantee and the State, Grantee may lobby the executive or legislative branch concerning the scope of services, performance, term, or compensation regarding that agreement. The Grantee shall comply with Sections 11.062 and 216.347, F.S.

26. Record Keeping.

The Grantee shall maintain books, records and documents directly pertinent to performance under this Agreement in accordance with United States generally accepted accounting principles (US GAAP) consistently applied. The Department, the State, or their authorized representatives shall have access to such records for audit purposes during the term of this Agreement and for five (5) years following the completion date or termination of the Agreement. In the event that any work is subcontracted, Grantee shall similarly require each subcontractor to maintain and allow access to such records for audit purposes. Upon request of Department's Inspector General, or other authorized State official, Grantee shall provide any type of information the Inspector General deems relevant to Grantee's integrity or responsibility. Such information may include, but shall not be limited to, Grantee's business or financial records, documents, or files of any type or form that refer to or relate to Agreement. The Grantee shall retain such records for the longer of: (1) three years after the expiration of the Agreement; or (2) the period required by the General Records Schedules maintained by the Florida Department of State (available at: http://dos.myflorida.com/library-archives/records-management/general-records-schedules/).

27. Audits.

a. Inspector General. The Grantee understands its duty, pursuant to Section 20.055(5), F.S., to cooperate with the inspector general in any investigation, audit, inspection, review, or hearing. The Grantee will comply with this duty and ensure that its sub-grantees and/or subcontractors issued under this Agreement, if any, impose this requirement, in writing, on its sub-grantees and/or subcontractors, respectively.

b. Physical Access and Inspection. Department personnel shall be given access to and may observe and inspect work being performed under this Agreement, with reasonable notice and during normal business hours, including by any of the following methods:

    i. Grantee shall provide access to any location or facility on which Grantee is performing work, or storing or staging equipment, materials or documents;

ii. Grantee shall permit inspection of any facility, equipment, practices, or operations required in performance of any work pursuant to this Agreement; and,
iii. Grantee shall allow and facilitate sampling and monitoring of any substances, soils, materials or parameters at any location reasonable or necessary to assure compliance with any work or legal requirements pursuant to this Agreement.

c. Special Audit Requirements. The Grantee shall comply with the applicable provisions contained in Attachment 5, Special Audit Requirements. Each amendment that authorizes a funding increase or decrease shall include an updated copy of Exhibit 1, to Attachment 5. If Department fails to provide an updated copy of Exhibit 1 to include in each amendment that authorizes a funding increase or decrease, Grantee shall request one from the Department's Grants Manager. The Grantee shall consider the type of financial assistance (federal and/or state) identified in Attachment 5, Exhibit 1 and determine whether the terms of Federal and/or Florida Single Audit Act Requirements may further apply to lower tier transactions that may be a result of this Agreement. For federal financial assistance, Grantee shall utilize the guidance provided under 2 CFR §200.331 for determining whether the relationship represents that of a subrecipient or vendor. For State financial assistance, Grantee shall utilize the form entitled "Checklist for Nonstate Organizations Recipient/Subrecipient vs Vendor Determination" (form number DFS-A2-NS) that can be found under the "Links/Forms" section appearing at the following website: https:\\apps.fldfs.com\fsaa.

d. Proof of Transactions. In addition to documentation provided to support cost reimbursement as described herein, Department may periodically request additional proof of a transaction to evaluate the appropriateness of costs to the Agreement pursuant to State guidelines (including cost allocation guidelines) and federal, if applicable. Allowable costs and uniform administrative requirements for federal programs can be found under 2 CFR 200. The Department may also request a cost allocation plan in support of its multipliers (overhead, indirect, general administrative costs, and fringe benefits). The Grantee must provide the additional proof within thirty (30) days of such request.

e. No Commingling of Funds. The accounting systems for all Grantees must ensure that these funds are not commingled with funds from other agencies. Funds from each agency must be accounted for separately. Grantees are prohibited from commingling funds on either a program-by-program or a project-by-project basis. Funds specifically budgeted and/or received for one project may not be used to support another project. Where a Grantee's, or subrecipient's, accounting system cannot comply with this requirement, Grantee, or subrecipient, shall establish a system to provide adequate fund accountability for each project it has been awarded.
    i. If Department finds that these funds have been commingled, Department shall have the right to demand a refund, either in whole or in part, of the funds provided to Grantee under this Agreement for non-compliance with the material terms of this Agreement. The Grantee, upon such written notification from Department shall refund, and shall forthwith pay to Department, the amount of money demanded by Department. Interest on any refund shall be calculated based on the prevailing rate used by the State Board of Administration. Interest shall be calculated from the date(s) the original payment(s) are received from Department by Grantee to the date repayment is made by Grantee to Department.
    ii. In the event that the Grantee recovers costs, incurred under this Agreement and reimbursed by Department, from another source(s), Grantee shall reimburse Department for all recovered funds originally provided under this Agreement and interest shall be charged for those recovered costs as calculated on from the date(s) the payment(s) are recovered by Grantee to the date repayment is made to Department.
    iii. Notwithstanding the requirements of this section, the above restrictions on commingling funds do not apply to agreements where payments are made purely on a cost reimbursement basis.

28. Conflict of Interest.

The Grantee covenants that it presently has no interest and shall not acquire any interest which would conflict in any manner or degree with the performance of services required.

29. Independent Contractor.

The Grantee is an independent contractor and is not an employee or agent of Department.

30. Subcontracting.

a. Unless otherwise specified in the Special Terms and Conditions, all services contracted for are to be performed solely by Grantee.

b. The Department may, for cause, require the replacement of any Grantee employee, subcontractor, or agent. For cause, includes, but is not limited to, technical or training qualifications, quality of work, change in security status, or non-compliance with an applicable Department policy or other requirement.

c. The Department may, for cause, deny access to Department's secure information or any facility by any Grantee employee, subcontractor, or agent.
d. The Department's actions under paragraphs b. or c. shall not relieve Grantee of its obligation to perform all work in compliance with the Agreement. The Grantee shall be responsible for the payment of all monies due under any subcontract. The Department shall not be liable to any subcontractor for any expenses or liabilities incurred under any subcontract and Grantee shall be solely liable to the subcontractor for all expenses and liabilities incurred under any subcontract.
e. The Department will not deny Grantee's employees, subcontractors, or agents access to meetings within the Department's facilities, unless the basis of Department's denial is safety or security considerations.
f. The Department supports diversity in its procurement program and requests that all subcontracting opportunities afforded by this Agreement embrace diversity enthusiastically. The award of subcontracts should reflect the full diversity of the citizens of the State. A list of minority-owned firms that could be offered subcontracting opportunities may be obtained by contacting the Office of Supplier Diversity at (850) 487-0915.
g. The Grantee shall not be liable for any excess costs for a failure to perform, if the failure to perform is caused by the default of a subcontractor at any tier, and if the cause of the default is completely beyond the control of both Grantee and the subcontractor(s), and without the fault or negligence of either, unless the subcontracted products or services were obtainable from other sources in sufficient time for Grantee to meet the required delivery schedule.

31. Guarantee of Parent Company.

If Grantee is a subsidiary of another corporation or other business entity, Grantee asserts that its parent company will guarantee all of the obligations of Grantee for purposes of fulfilling the obligations of Agreement. In the event Grantee is sold during the period the Agreement is in effect, Grantee agrees that it will be a requirement of sale that the new parent company guarantee all of the obligations of Grantee.

32. Survival.

The respective obligations of the parties, which by their nature would continue beyond the termination or expiration of this Agreement, including without limitation, the obligations regarding confidentiality, proprietary interests, and public records, shall survive termination, cancellation, or expiration of this Agreement.

33. Third Parties.

The Department shall not be deemed to assume any liability for the acts, failures to act or negligence of Grantee, its agents, servants, and employees, nor shall Grantee disclaim its own negligence to Department or any third party. This Agreement does not and is not intended to confer any rights or remedies upon any person other than the parties. If Department consents to a subcontract, Grantee will specifically disclose that this Agreement does not create any third-party rights. Further, no third parties shall rely upon any of the rights and obligations created under this Agreement.

34. Severability.

If a court of competent jurisdiction deems any term or condition herein void or unenforceable, the other provisions are severable to that void provision, and shall remain in full force and effect.

35. Grantee's Employees, Subcontractors and Agents.

All Grantee employees, subcontractors, or agents performing work under the Agreement shall be properly trained technicians who meet or exceed any specified training qualifications. Upon request, Grantee shall furnish a copy of technical certification or other proof of qualification. All employees, subcontractors, or agents performing work under Agreement must comply with all security and administrative requirements of Department and shall comply with all controlling laws and regulations relevant to the services they are providing under the Agreement.

36. Assignment.

The Grantee shall not sell, assign, or transfer any of its rights, duties, or obligations under the Agreement, or under any purchase order issued pursuant to the Agreement, without the prior written consent of Department. In the event of any assignment, Grantee remains secondarily liable for performance of the Agreement, unless Department expressly waives such secondary liability. The Department may assign the Agreement with prior written notice to Grantee of its intent to do so.

37. Compensation Report.

If this Agreement is a sole-source, public-private agreement or if the Grantee, through this agreement with the State, annually receive 50% or more of their budget from the State or from a combination of State and Federal funds, the Grantee shall provide an annual report, including the most recent IRS Form 990, detailing the total compensation for the entities' executive leadership teams. Total compensation shall include salary, bonuses, cashed-in leave, cash equivalents, severance pay, retirement benefits, deferred compensation, real-property gifts, and any other payout. The Grantee must also inform the Department of any changes in total executive compensation between the annual

reports. All compensation reports must indicate what percent of compensation comes directly from the State or Federal allocations to the Grantee.

38. Execution in Counterparts and Authority to Sign.

This Agreement, any amendments, and/or change orders related to the Agreement, may be executed in counterparts, each of which shall be an original and all of which shall constitute the same instrument. In accordance with the Electronic Signature Act of 1996, electronic signatures, including facsimile transmissions, may be used and shall have the same force and effect as a written signature. Each person signing this Agreement warrants that he or she is duly authorized to do so and to bind the respective party to the Agreement.

STATE OF FLORIDA
DEPARTMENT OF ENVIRONMENTAL PROTECTION
Special Terms and Conditions
AGREEMENT NO. INV24

ATTACHMENT 2

These Special Terms and Conditions shall be read together with general terms outlined in the Standard Terms and Conditions, Attachment 1. Where in conflict, these more specific terms shall apply.

1. Scope of Work.
The Project funded under this Agreement is the implementation of a barge-mounted algal harvester deployed in the Indian River Lagoon (IRL) within Brevard county to treat harmful algal blooms and reduce nutrient loading from tributaries discharging into the IRL. The Project is defined in more detail in Attachment 3, Grant Work Plan.

2. Duration.
a. Reimbursement Period. The reimbursement period for this Agreement begins on July 1, 2022 and ends at the expiration of the Agreement.
b. Extensions. There are extensions available for this Project.
c. Service Periods. Additional service periods may be added in accordance with 2.a above and are contingent upon proper and satisfactory technical and administrative performance by the Grantee and the availability of funding.

3. Payment Provisions.
a. Compensation. This is a cost reimbursement Agreement. The Grantee shall be compensated under this Agreement as described in Attachment 3.
b. Invoicing. Invoicing will occur as indicated in Attachment 3.
c. Advance Pay. Advance Pay is not authorized under this Agreement.

4. Cost Eligible for Reimbursement or Matching Requirements.
Reimbursement for costs or availability for costs to meet matching requirements shall be limited to the following budget categories, as defined in the Reference Guide for State Expenditures, as indicated:

Reimbursement	Match	Category
☐	☐	Salaries/Wages
		Overhead/Indirect/General and Administrative Costs:
☐	☐	a. Fringe Benefits, N/A.
☐	☐	b. Indirect Costs, N/A.
☒	☐	Contractual (Subcontractors)
☐	☐	Travel, in accordance with Section 112, F.S.
☐	☐	Equipment
☐	☐	Rental/Lease of Equipment
☐	☐	Miscellaneous/Other Expenses
☐	☐	Land Acquisition

5. Equipment Purchase.
No Equipment purchases shall be funded under this Agreement.

6. Land Acquisition.
There will be no Land Acquisitions funded under this Agreement.

7. Match Requirements
There is no match required on the part of the Grantee under this Agreement.

8. Insurance Requirements

Required Coverage. At all times during the Agreement the Grantee, at its sole expense, shall maintain insurance coverage of such types and with such terms and limits described below. The limits of coverage under each policy maintained by the Grantee shall not be interpreted as limiting the Grantee's liability and obligations under the Agreement. All insurance policies shall be through insurers licensed and authorized to issue policies in Florida, or alternatively, Grantee may provide coverage through a self-insurance program established and operating under the laws of Florida. Additional insurance requirements for this Agreement may be required elsewhere in this Agreement, however the minimum insurance requirements applicable to this Agreement are:

a. Commercial General Liability Insurance.
The Grantee shall provide adequate commercial general liability insurance coverage and hold such liability insurance at all times during the Agreement. The Department, its employees, and officers shall be named as an additional insured on any general liability policies. The minimum limits shall be $250,000 for each occurrence and $500,000 policy aggregate.

b. Commercial Automobile Insurance.
If the Grantee's duties include the use of a commercial vehicle, the Grantee shall maintain automobile liability, bodily injury, and property damage coverage. Insuring clauses for both bodily injury and property damage shall provide coverage on an occurrence basis. The Department, its employees, and officers shall be named as an additional insured on any automobile insurance policy. The minimum limits shall be as follows:

$200,000/300,000	Automobile Liability for Company-Owned Vehicles, if applicable
$200,000/300,000	Hired and Non-owned Automobile Liability Coverage

c. Workers' Compensation and Employer's Liability Coverage.
The Grantee shall provide workers' compensation, in accordance with Chapter 440, F.S. and employer liability coverage with minimum limits of $100,000 per accident, $100,000 per person, and $500,000 policy aggregate. Such policies shall cover all employees engaged in any work under the Grant.

d. Other Insurance. None.

9. Quality Assurance Requirements.

The Grantee shall develop and implement quality assurance practices consisting of policies, procedures, specifications, standards, and documentation sufficient to produce data of quality adequate to meet Project objectives and to minimize loss of data due to out-of-control conditions or malfunctions. All sampling and analyses performed under this Agreement must conform with the requirements set forth in Chapter 62-160, Florida Administrative Code, and the Quality Assurance Requirements for Department Agreements, attached hereto and made part hereof as Exhibit D, Quality Assurance Requirements for Grants.

10. Retainage.

No retainage is required under this Agreement.

11. Subcontracting.

The Grantee may subcontract work under this Agreement without the prior written consent of the Department's Grant Manager except for certain fixed-price subcontracts pursuant to this Agreement, which require prior approval. The Grantee shall submit a copy of the executed subcontract to the Department prior to submitting any invoices for subcontracted work. Regardless of any subcontract, the Grantee is ultimately responsible for all work to be performed under this Agreement.

12. State-owned Land.

The work will not be performed on State-owned land.

13. Office of Policy and Budget Reporting.

There are no special Office of Policy and Budget reporting requirements for this Agreement.

14. Additional Terms.

None.

STATE OF FLORIDA
DEPARTMENT OF ENVIRONMENTAL PROTECTION
GRANT WORK PLAN
DEP AGREEMENT NO.: INV24
ATTACHMENT 3

PROJECT TITLE: Mobile Algae Harvesting to Mitigate Harmful Algal Blooms in Brackish Waterways

PROJECT LOCATION: The Project is mobile and will be deployed at several locations in the Indian River Lagoon (IRL) within Brevard County, Florida, depending on the location of harmful algal blooms. Potential operational sites are shown in Figure 1.

PROJECT BACKGROUND: The IRL is a 156-mile-long, shallow estuary on Florida's east coast that provides significant ecological and economic value for the nation, the state and local communities, including Brevard County (Grantee). It is recognized as an "estuary of national significance" by the U.S. Environmental Protection Agency (USEPA) supporting diverse fish, wildlife, and plant life, and was estimated to be responsible for one-seventh of the region's economy, with an annual economic value estimated at $7.6 billion in 2016. Nutrient enrichment of the IRL has resulted in significant water quality degradation of the IRL, contributing to large-scale and often toxic harmful algal blooms (HABs). These have caused anoxic events triggering fish kills and have been linked to the reduction in the extent of seagrasses. The IRL was designated in the 1987 Surface Water Improvement and Management (SWIM) Act as a priority waterbody in need of restoration and special protection, and was added to the Verified List of impaired waters for the IRL Basin by Secretarial Order on December 12, 2007, due to excessive phosphorus and nitrogen. A Total Maximum Daily Load (TMDL) for nutrients and dissolved oxygen was established by the Florida Department of Environmental Protection (FDEP) in 2009.

While significant progress has been made to reduce point and non-point-source nutrients to the IRL, water quality and ecological impairments persist. In 2020, an expansive and severe HAB occurred in the IRL from late July to December, multiple fish kills occurred through summer and in the fall, and seagrass transect lengths declined by 37% from 2019 levels. Mitigation and prevention of algal blooms within the IRL would be extremely valuable to the overall restoration of the lagoon.

The Grantee has identified algae harvesting using the emerging Hydronucleation Flotation Technology (HFT) as a potential innovative solution for mitigating algae blooms and reducing the nutrient concentration in the IRL. The HFT is an advanced dissolved air flotation, liquid-solid separation process that efficiently removes algae cells and other suspended particles along with associated nutrients and algal metabolites from water. The compact, mobile, and modular design of the HFT allow it to be operated from land or on water, thus providing versatility and scalability to tackle nutrient enrichment and algal blooms in a variety of aquatic settings. The technology has been tested extensively in freshwater systems in Florida and New York. Research is needed to test the feasibility of the HFT for use in brackish water for potential implementation in the IRL. If proven successful, HFT could be used in brackish waters throughout Florida to treat algal blooms in-situ and help reduce nutrient loads to inhibit future occurrences of HABs.

PROJECT DESCRIPTION: The Grantee will obtain contractor support and obtain all necessary permits to deploy a barge-mounted HFT algal harvester in the IRL for 1) emergency response actions in targeted "Hot Spots" to mitigate HABs as they occur within the IRL, and 2) use in reducing the nutrient loading into the IRL by positioning the harvesters at key tributaries that discharge nutrients into the IRL. The harvester will be positioned in the IRL over a 5 month period, after which the system will be removed and the site returned to its previous condition. The system will treat a sufficient volume of water to evaluate system performance tracked by a comprehensive monitoring program as described in the QAPP (see Task 1) and

compiled in Quarterly Operating Reports and a Final Report. The data collected from this research is intended for use in determining:

- Optimal operating parameters of the algae harvesting HFT to rapidly extract algae from brackish water
- Shipboard functionality to mitigate HABs
- Rate and extent to which HAB "Hot Spots" can be restored
- Nutrient and cyanotoxin removal capabilities and benefits
- Carbon sequestration and greenhouse gas emissions benefits
- Economic costs for full-scale operations

TASKS and DELIVERABLES:

Task #1: Quality Assurance Project Plan
Task Description: The Grantee will prepare, submit, and receive approval on a Quality Assurance Project Plan (QAPP) prior to commencement of any operations and monitoring associated with the project. The QAPP will describe operations, and specify the sampling procedures, locations, instruments, frequency and parameters to be sampled. The Grantee will use the format provided by the Department's Grant Manager, if applicable.

Deliverable #1a: Draft Quality Assurance Project Plan (QAPP)
Draft QAPP submitted electronically in Word format to the Department's Grant Manager. Upon request, the Grantee will provide a paper copy of the Draft QAPP to the Department's Grant Manager.

The following lists the expected deliverables that are associated with the quality assurance requirements of this Grant:

a. An initial planning review technical audit as specified in Section 5.b.i. of Exhibit D shall be completed by the Grantee after the second completed sampling and analysis event, but no later than the fourth. The Grantee shall submit a report of this initial planning review audit within one month of the review, and that report shall include a statement of usability as described in Section 5.b.iii. of Exhibit D.
b. Ongoing planning review technical audits shall be conducted annually thereafter for the remainder of the Grant, if applicable to the duration of the Grant, as described in Section 5.b. ii. of Exhibit D. The Grantee shall submit a report of each annual planning review audit with a statement of usability (Section 5.b.iii), within one month of the review.
c. The Grantee shall submit the Grant Quality Assurance Plan (QA Plan) as described in Section 6 of Exhibit D to the DEP Grant Manager no later than 45 days prior to the commencement of field and laboratory activities. Failure to submit the QA Plan in this required timeframe shall result in a delay of approval to begin work until the document has been submitted to the Department and approved (or conditionally approved) by the DEP Grant Manager.
    (i) The Grantee may submit a version of the QA Plan to the Department for approval no more than three times. If the Grantee fails to obtain approval for the QA Plan after the third (final) submission to the Department, the DEP Grant Manager may suspend or terminate the Grant per the remedies included in the Grant.
    (ii) Within 45 days of receipt of the QA Plan by the Department, the Department shall review and either approve the QA Plan or provide comments to the Grantee as to why the QA Plan is not approved. If further revisions are needed, the Grantee shall then have 15 days from the receipt

of review comments to respond. The Department shall respond to all revisions to the QA Plan within 30 days of receipt of any revisions.

(iii) If the review of the QA Plan by the Department is delayed beyond sixty (60) days after the QA Plan is received by the Department, through no fault of the Grantee, the Grantee shall have the option, after the QA Plan is approved, of requesting an extension in the term of the Grant for a time not to exceed the period of delayed review and approval. This option must be exercised at least sixty (60) days prior to the current termination date of the Grant. The Department shall then determine whether the request for an extension is allowed.

(iv) If any significant changes in sampling project design, changes in the project analyte list, changes in procedures or test methods, changes in equipment, or changes in key personnel occur, the Grantee shall submit appropriate revisions of the QA Plan to the DEP Grant Manager for review in writing. The proposed revisions may not be implemented until they have been approved (or conditionally approved) by the DEP Grant Manager. If the Grantee fails to submit the required revisions, the DEP Grant Manager may suspend or terminate the Grant per the remedies included in the Grant.

Performance Standard: The Department's Grant Manager will ensure review of the draft QAPP for compliance with this Agreement and the quality assurance requirements, to ensure sufficient monitoring is planned to measure project effectiveness and provide comments to the Grantee as needed prior to Final QAPP submittal.

Deliverable #1b: Final QAPP
Final Department-approved QAPP submitted electronically in Word format to the Department's Grant Manager. Upon request, the Grantee will provide a paper copy of the Final QAPP to the Department's Grant Manager.

Performance Standard: The Department's Grant manager will review the Final QAPP to ensure that draft comments have been incorporated and the Final QAPP is in compliance with this Agreement and the quality assurance requirements. Upon review and written approval by the Department's Grant Manager of the Final Planning documents, the Grantee may proceed with payment request submittal.

Payment Request Schedule: Grantee may submit a payment request for cost reimbursement upon completion of the task and Department approval of all associated task deliverables.

Task #2: Permitting
Task Description: The Grantee will obtain all necessary permits to deploy the barge-mounted HFT algal harvester in the IRL.
Deliverable #2: A list of all required permits identifying issue dates and issuing authorities submitted to the Department's Grant Manager. Upon request, the Grantee will provide copies of obtained permits or permit related correspondence or documentation.

Performance Standard: The Department's Grant Manager will review the list of all issued permits to verify that it meets the specifications in the Grant Work Plan and this task description and provide any comments to the Grantee for incorporation. Upon review and written acceptance of the list of all issued permits by the Department's Grant Manager, the Grantee may proceed with payment request submittal for costs associated with permitting.

Payment Request Schedule: Grantee may submit a payment request for cost reimbursement upon completion of the task and Department approval of all associated task deliverables.

Task #3: Site Preparation, Installation and System Start-up

Task Description: The Grantee will obtain contractor support to install and start up the barge-mounted HFS algae harvesting system in the IRL. Work will include site preparation, equipment mobilization and on-site staging, and system startup and "shakedown" of the algae harvesting system in accordance with the Department-approved QAPP and required permits. Anticipated scoped activities include, but are not limited to:

- Establishment of temporary, portable generator electric supply
- Preparation of an operations support area for the barge mounted system
- Staging and connection of all equipment with associated piping and electric power supply
- Installation of security fence around the support area
- Bench-testing of chemical treatment regimes
- System start-up and process control testing/monitoring
- Recovered biomass from the lake will be shuttled from the barge to the land in a closed-top poly-tank, or similar sealed container.

During the "shakedown" period, key harvester operating conditions that will be adjusted or purposely varied to optimize the system, at a minimum, include:

- Influent Flow Rate
- Bench testing of lake water to bracket:
    - Coagulant Flow Rate (dosage)
    - Flocculant Type
    - Flocculant Stock Solution Concentration
    - Flocculant Flow Rate (dosage)
- Conditioning Tank Mixer Speed
- Recycle Flow Rate
- Process Air Flow Rate Skimming Cycle
- Interceptor weir-skimmer in-lake location and orientation

Deliverables: The HFS algae harvesting system constructed as described in this task, as evidenced by: 1) Dated color photographs of the construction site(s) prior to, during, and immediately following completion of the construction task; 2) written verification that the Grantee has received record drawings and any required final inspection report(s) for the project; 3) signed acceptance of the completed work by the Grantee; 4) signed statement from a Florida Licensed Professional Engineer or Florida Licensed Geologist indicating construction has been completed in accordance with the design; and 5) System Installation and Start-up Report that includes a summary of completed start-up monitoring activities (dates completed, sampling conducted and any not conducted and why), monitoring results along with interpretation of those results, laboratory reports and sampling logs (including field and weather data) submitted electronically to the Department's Grant Manager.

Performance Standard: The Department's Grant Manager will review the deliverables to verify that they meet the specifications in the Grant Work Plan and this task description, and that work is being performed in accordance with the Grantee's construction contract documents. Upon review and written approval by the Department's Grant Manager of all deliverables under this task, the Grantee may proceed with payment request submittal.

Payment Request Schedule: Grantee may submit a payment request for cost reimbursement upon completion of the task and Department approval of all associated task deliverables.

Task #4: Site Operation, Maintenance and Monitoring

Task Description: The Grantee will obtain contractor services to conduct operations, maintenance, and monitoring of the HFS algae harvesting system over the course of approximately 5 months in accordance with the Department-approved QAPP for this project (see Task #1). Operational weeks will be selected by the Grantee's contractor in consultation with the Grantee and FDEP. The number of hours and days of operation each week will be dependent on site conditions. The selection will consider staff availability, weather, algae bloom conditions and other facts that may affect operations.

During operations, the harvester will be operated to evaluate system performance under varying conditions, power demands and the characteristics of the recovered biomass for disposal or transformation to beneficial products. Daily harvest events will be recorded on a Daily Log sheet that documents start and end time, flocculant type, coagulant flow rate (dose), energy used, and run time costs. The QAPP will specify the operational procedures, sampling procedures, locations, instruments, frequency and parameters to be sampled.

Deliverables: A Quarterly Operating Report (QOR) summarizing the algae harvester HFS system operations, maintenance and monitoring, including text, tables, laboratory reports (if any), figures and appendices (as necessary). The QOR will include an Executive Summary that succinctly describes the quarter's (3 months) activities, completed operational, maintenance and monitoring activities (dates completed, sampling conducted and any not conducted and why), monitoring results along with interpretation of those results (as expected or not as expected), laboratory reports and sampling logs (including field and weather data) submitted to the Department's Grant Manager. Upon request, the Grantee will provide a paper copy or copies to the Department's Grant Manager. These deliverables must be submitted 30 days prior to each payment request and may be submitted no more frequently than quarterly.

Performance Standard: The Department's Grant Manager will review the QOR for completion and compliance with QAPP requirements. Upon review and written acceptance by the Department's Grant Manager of each QOR as described in the deliverables under this task, the Grantee may proceed with payment request submittal.

Additional Financial Consequences: Costs for any monitoring that is not completed as outlined in the Department-approved QAPP may be discounted if included in the payment request.

Payment Request Schedule: Grantee may submit a payment request for cost reimbursement no more frequently than once per quarter. The outlined Deliverable(s) must have been submitted and accepted in writing by the Department's Grant Manager prior to payment request submittal.

Task #5: Decommissioning and Site Restoration

Task Description: The Grantee's contractor will perform the decommissioning and restoration of the site. After completion of the operational and monitoring phase, the barge will be demobilized and the treatment system will be deconstructed and transported off-site. If installed, the security fence around the support site will be removed and any electrical power serving the site will be discontinued. The support site landscape will be returned to its original conditions (condition prior to system installation). A Site Close-out Inspection will be conducted with the Grantee and the Grantee's contractor to confirm that all equipment has been removed from the site and the site conditions have been returned, as closely as practical, to pre-study conditions.

Deliverables: Decommissioning and Site Restoration De-construction completed to date as described in this task, as evidenced by: 1) Signed acceptance of the completed decommissioning work by the Grantee, and 2) Dated color photographs of the construction site(s) immediately following completion of the

Decommissioning and Site Restoration task. These deliverables must be submitted 30 days prior to the payment request.

Performance Standard: The Department's Grant Manager will review the deliverables to verify that they meet the specifications in the Grant Work Plan and this task description, and that work is being performed in accordance with the Grantee's construction contract documents. Upon review and written approval by the Department's Grant Manager of all deliverables under this task, the Grantee may proceed with payment request submittal.

Payment Request Schedule: Grantee may submit a payment request for cost reimbursement upon completion of the task and Department approval of all associated task deliverables.

Task #6: Final Report

Task Description: The Grantee will prepare a Final Report summarizing the results of the project, including all tasks in the Grant Work Plan. The Final Report must include at a minimum:

- Project location and background, project description and timeline, grant award amount and anticipated benefits.
- Financial summary of actual costs versus the budget, along with any changes required to the budget. Include any match or locally pledged contributions provided, along with other related project work performed outside of this Agreement to identify the overall project cost.
- Discussion of project schedule versus actual completion, including changes required to the schedule, unexpected site conditions and adjustments, significant unexpected delays and corrections, and/or other significant deviations from the original project plan.
- Summary of activities completed as well as those not completed and why, as well as a brief summary of any additional phases yet to be completed.
- Photo documentation of work performed (before, during and after), appropriate figures (site location, site plan[s]. etc.), appropriate tables summarizing data/information relevant to Grant Work Plan tasks, and appropriate attachments relevant to the project.
- Discussion of whether the anticipated benefits have been/will be realized (e.g., why algae harvesting using a barge-mounted HFT did or did not meet the expected removal efficiency).
- Summary of monitoring activities completed and any not completed and why, monitoring results, and an interpretation of data based on planned versus realized results.
- A summary of cost-effectiveness data will include:
    - What periods were representative of testing or modifying the treatment process and were not be included in the cost-effectiveness calculations
    - The fate of harvested material
    - What are realistic estimates of price per pound of N, P and Total Suspended Solids (TSS) removal
    - What factors were most important in affecting the cost-effectiveness, e.g.
        - The concentration of chlorophyll-a
        - Salinity
        - TSS
        - Barge distance to land support
        - Biomass disposal cost or cost deferment due to potential income from beneficial reuse, etc.

Deliverable 6a: An electronic copy of the draft Final Report, in Word or PDF format submitted to the Department's Grant Manager for review and prior to submission of the Final Report. Upon request, the Grantee will provide a paper copy of the Final Report.

Performance Standard: The Department's Grant Manager will review the submitted draft Final Report to verify that it meets the specifications in the Grant Work Plan and this task description, and provide any comments to the Grantee for incorporation into the Final Report.

Deliverable #6b: An electronic copy of the Final Report, with all suggested changes incorporated, in Word or PDF format submitted to the Department's Grant Manager for review and approval. Upon request, the Grantee will provide a paper copy of the Final Report.

Performance Standard: Upon review and written approval by the Department's Grant Manager of the Final Report, the Grantee may proceed with payment request submittal for this task.

Payment Request Schedule: Grantee may submit a payment request for cost reimbursement upon completion of the task and Department approval of all associated task deliverables.

Deliverable: An electronic copy of the Final Report with all suggested changes incorporated, in Word or PDF format submitted to the Department's Grant Manager for review and approval. Upon request, the Grantee will provide a paper copy of the Final Report.

Performance Standard: Upon review and written approval by the Department's Grant Manager of the Final Report, the Grantee may proceed with payment request submittal for this task.

Payment Request Schedule: Grantee may submit a payment request for cost reimbursement upon completion of the task and Department approval of all associated task deliverables.

REMAINDER OF PAGE INTENTIONALLY LEFT BLANK

PROJECT TIMELINE: The tasks must be completed by the corresponding task end date and all deliverables must be received by the designated due date.

Task/ Deliverable No.	Task or Deliverable Title	Task Start Date	Task End Date	Deliverable Due Date/ Frequency
1	Quality Assurance Project Plan	07/01/2022	12/01/2022	
1a	Draft Quality Assurance Project Plan			09/01/2022
1b	Final Quality Assurance Project Plan			11/01/2022
2	Permitting	07/01/2022	09/30/2022	
3	Site Preparation, Installation and System Start-up	07/01/2022	10/31/2022	
4	Operations, Maintenance, and Monitoring	07/01/2022	07/31/2023	30 days after the end of the previous operational quarter
5	Decommissioning and Site Restoration	07/01/2022	07/31/2023	
6	Final Report	07/01/2022	08/31/2023	
6a	Draft Final Report		06/15/2023	
6b	Final Report		07/31/2023	

BUDGET DETAIL BY TASK:

	Budget Category	Budget Amount
1	Contractual Services	$25,000
	Total for Task	**$25,000**
2	Contractual Services	$75,000
	Total for Task	**$75,000**
3	Contractual Services	$75,000
	Total for Task	**$75,000**
4	Contractual Services	$675,000
	Total for Task	**$675,000**
5	Contractual Services	$49,000
	Total for Task	**$49,000**
6	Contractual Services	$100,000
	Total for Task	**$100,000**

PROJECT BUDGET SUMMARY: Cost reimbursable grant funding must not exceed the category totals for the project as indicated below.

Category Totals	Grant Funding, Not to Exceed, $
Contractual Services Total	$999,000
Total:	**$999,000**

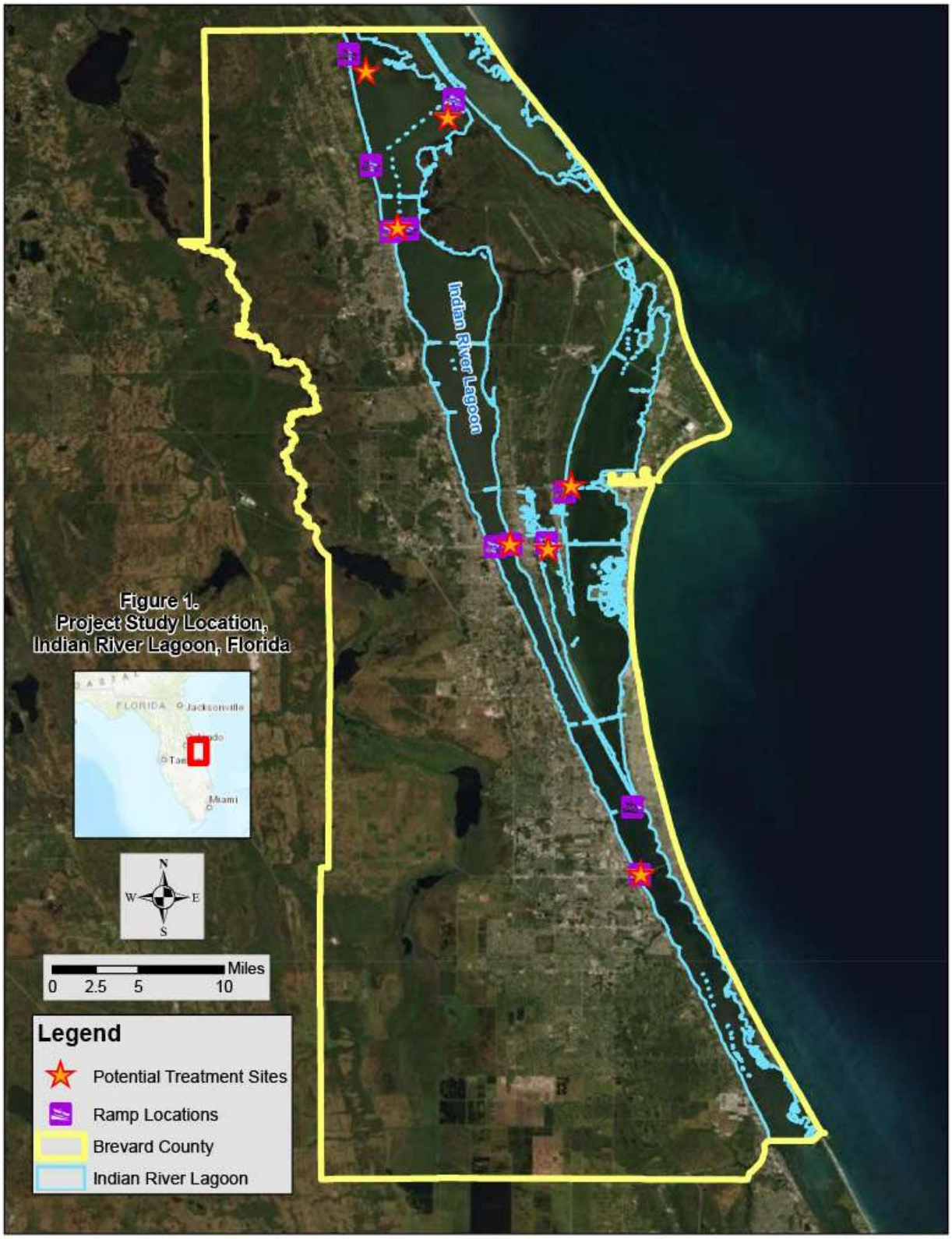

Figure 1: Potential operational sites for the barge-mounted algal harvester in the IRL within Brevard County.

STATE OF FLORIDA
DEPARTMENT OF ENVIRONMENTAL PROTECTION
Public Records Requirements

Attachment 4

1. **Public Records.**

a. If the Agreement exceeds $35,000.00, and if Grantee is acting on behalf of Department in its performance of services under the Agreement, Grantee must allow public access to all documents, papers, letters, or other material, regardless of the physical form, characteristics, or means of transmission, made or received by Grantee in conjunction with the Agreement (Public Records), unless the Public Records are exempt from section 24(a) of Article I of the Florida Constitution or section 119.07(1), F.S.

b. The Department may unilaterally terminate the Agreement if Grantee refuses to allow public access to Public Records as required by law.

2. **Additional Public Records Duties of Section 119.0701, F.S., If Applicable.**
For the purposes of this paragraph, the term "contract" means the "Agreement." If Grantee is a "contractor" as defined in section 119.0701(1)(a), F.S., the following provisions apply and the contractor shall:

a. Keep and maintain Public Records required by Department to perform the service.

b. Upon request, provide Department with a copy of requested Public Records or allow the Public Records to be inspected or copied within a reasonable time at a cost that does not exceed the cost provided in Chapter 119, F.S., or as otherwise provided by law.

c. A contractor who fails to provide the Public Records to Department within a reasonable time may be subject to penalties under section 119.10, F.S.

d. Ensure that Public Records that are exempt or confidential and exempt from Public Records disclosure requirements are not disclosed except as authorized by law for the duration of the contract term and following completion of the contract if the contractor does not transfer the Public Records to Department.

e. Upon completion of the contract, transfer, at no cost, to Department all Public Records in possession of the contractor or keep and maintain Public Records required by Department to perform the service. If the contractor transfers all Public Records to Department upon completion of the contract, the contractor shall destroy any duplicate Public Records that are exempt or confidential and exempt from Public Records disclosure requirements. If the contractor keeps and maintains Public Records upon completion of the contract, the contractor shall meet all applicable requirements for retaining Public Records. All Public Records stored electronically must be provided to Department, upon request from Department's custodian of Public Records, in a format specified by Department as compatible with the information technology systems of Department. These formatting requirements are satisfied by using the data formats as authorized in the contract or Microsoft Word, Outlook, Adobe, or Excel, and any software formats the contractor is authorized to access.

f. **IF THE CONTRACTOR HAS QUESTIONS REGARDING THE APPLICATION OF CHAPTER 119, F.S., TO THE CONTRACTOR'S DUTY TO PROVIDE PUBLIC RECORDS RELATING TO THE CONTRACT, CONTACT THE DEPARTMENT'S CUSTODIAN OF PUBLIC RECORDS AT:**

Telephone: **(850) 245-2118**
Email: public.services@floridadep.gov
Mailing Address: **Department of Environmental Protection**
ATTN: Office of Ombudsman and Public Services
Public Records Request
3900 Commonwealth Boulevard, MS 49
Tallahassee, Florida 32399

STATE OF FLORIDA
DEPARTMENT OF ENVIRONMENTAL PROTECTION
Special Audit Requirements
(State and Federal Financial Assistance)

Attachment 5

The administration of resources awarded by the Department of Environmental Protection *(which may be referred to as the "Department", "DEP", "FDEP" or "Grantor", or other name in the agreement*) to the recipient *(which may be referred to as the "Recipient", "Grantee" or other name in the agreement)* may be subject to audits and/or monitoring by the Department of Environmental Protection, as described in this attachment.

MONITORING

In addition to reviews of audits conducted in accordance with 2 CFR Part 200, Subpart F-Audit Requirements, and Section 215.97, F.S., as revised (see "AUDITS" below), monitoring procedures may include, but not be limited to, on-site visits by DEP Department staff, limited scope audits as defined by 2 CFR 200.425, or other procedures. By entering into this Agreement, the recipient agrees to comply and cooperate with any monitoring procedures/processes deemed appropriate by the Department of Environmental Protection. In the event the Department of Environmental Protection determines that a limited scope audit of the recipient is appropriate, the recipient agrees to comply with any additional instructions provided by the Department to the recipient regarding such audit. The recipient further agrees to comply and cooperate with any inspections, reviews, investigations, or audits deemed necessary by the Chief Financial Officer (CFO) or Auditor General.

AUDITS

PART I: FEDERALLY FUNDED

This part is applicable if the recipient is a State or local government or a non-profit organization as defined in 2 CFR §200.330

1. A recipient that expends $750,000 or more in Federal awards in its fiscal year, must have a single or program-specific audit conducted in accordance with the provisions of 2 CFR Part 200, Subpart F. EXHIBIT 1 to this Attachment indicates Federal funds awarded through the Department of Environmental Protection by this Agreement. In determining the federal awards expended in its fiscal year, the recipient shall consider all sources of federal awards, including federal resources received from the Department of Environmental Protection. The determination of amounts of federal awards expended should be in accordance with the guidelines established in 2 CFR 200.502-503. An audit of the recipient conducted by the Auditor General in accordance with the provisions of 2 CFR Part 200.514 will meet the requirements of this part.

2. For the audit requirements addressed in Part I, paragraph 1, the recipient shall fulfill the requirements relative to auditee responsibilities as provided in 2 CFR 200.508-512.

3. A recipient that expends less than $750,000 in federal awards in its fiscal year is not required to have an audit conducted in accordance with the provisions of 2 CFR Part 200, Subpart F-Audit Requirements. If the recipient expends less than $750,000 in federal awards in its fiscal year and elects to have an audit conducted in accordance with the provisions of 2 CFR 200, Subpart F-Audit Requirements, the cost of the audit must be paid from non-federal resources (i.e., the cost of such an audit must be paid from recipient resources obtained from other federal entities.

4. The recipient may access information regarding the Catalog of Federal Domestic Assistance (CFDA) via the internet at **www.cfda.gov**

PART II: STATE FUNDED

This part is applicable if the recipient is a nonstate entity as defined by Section 215.97(2), Florida Statutes.

1. In the event that the recipient expends a total amount of state financial assistance equal to or in excess of $750,000 in any fiscal year of such recipient (for fiscal years ending June 30, 2017, and thereafter), the recipient must have a State single or project-specific audit for such fiscal year in accordance with Section 215.97, F.S.; Rule Chapter 69I-5, F.A.C., State Financial Assistance; and Chapters 10.550 (local governmental entities) or 10.650 (nonprofit and for-profit organizations), Rules of the Auditor General. EXHIBIT 1 to this form lists the state financial assistance awarded through the Department of Environmental Protection by this agreement. In determining the state financial assistance expended in its fiscal year, the recipient shall consider all sources of state financial assistance, including state financial assistance received from the Department of Environmental Protection, other state agencies, and other nonstate entities. State financial assistance does not include federal direct or pass-through awards and resources received by a nonstate entity for Federal program matching requirements.

2. In connection with the audit requirements addressed in Part II, paragraph 1; the recipient shall ensure that the audit complies with the requirements of Section 215.97(8), Florida Statutes. This includes submission of a financial reporting package as defined by Section 215.97(2), Florida Statutes, and Chapters 10.550 (local governmental entities) or 10.650 (nonprofit and for-profit organizations), Rules of the Auditor General.

3. If the recipient expends less than $750,000 in state financial assistance in its fiscal year (for fiscal year ending June 30, 2017, and thereafter), an audit conducted in accordance with the provisions of Section 215.97, Florida Statutes, is not required. In the event that the recipient expends less than $750,000 in state financial assistance in its fiscal year, and elects to have an audit conducted in accordance with the provisions of Section 215.97, Florida Statutes, the cost of the audit must be paid from the non-state entity's resources (i.e., the cost of such an audit must be paid from the recipient's resources obtained from other than State entities).

4. For information regarding the Florida Catalog of State Financial Assistance (CSFA), a recipient should access the Florida Single Audit Act website located at https://apps.fldfs.com/fsaa for assistance. In addition to the above websites, the following websites may be accessed for information: Legislature's Website at http://www.leg.state.fl.us/Welcome/index.cfm, State of Florida's website at http://www.myflorida.com/, Department of Financial Services' Website at http://www.fldfs.com/and the Auditor General's Website at http://www.myflorida.com/audgen/.

PART III: OTHER AUDIT REQUIREMENTS

(NOTE: This part would be used to specify any additional audit requirements imposed by the State awarding entity that are solely a matter of that State awarding entity's policy (i.e., the audit is not required by Federal or State laws and is not in conflict with other Federal or State audit requirements). Pursuant to Section 215.97(8), Florida Statutes, State agencies may conduct or arrange for audits of State financial assistance that are in addition to audits conducted in accordance with Section 215.97, Florida Statutes. In such an event, the State awarding agency must arrange for funding the full cost of such additional audits.)

PART IV: REPORT SUBMISSION

1. Copies of reporting packages for audits conducted in accordance with 2 CFR Part 200, Subpart F-Audit Requirements, and required by PART I of this form shall be submitted, when required by 2 CFR 200.512, by or on behalf of the recipient directly to the Federal Audit Clearinghouse (FAC) as provided in 2 CFR 200.36 and 200.512

   A. The Federal Audit Clearinghouse designated in 2 CFR §200.501(a) (the number of copies required by 2 CFR §200.501(a) should be submitted to the Federal Audit Clearinghouse), at the following address:

By Mail:

Federal Audit Clearinghouse
Bureau of the Census
1201 East 10th Street
Jeffersonville, IN 47132

Submissions of the Single Audit reporting package for fiscal periods ending on or after January 1, 2008, must be submitted using the Federal Clearinghouse's Internet Data Entry System which can be found at http://harvester.census.gov/facweb/

2. Copies of financial reporting packages required by PART II of this Attachment shall be submitted by or on behalf of the recipient directly to each of the following:

A. The Department of Environmental Protection at one of the following addresses:

By Mail:
Audit Director
Florida Department of Environmental Protection
Office of Inspector General, MS 40
3900 Commonwealth Boulevard
Tallahassee, Florida 32399-3000

Electronically:
FDEPSingleAudit@dep.state.fl.us

B. The Auditor General's Office at the following address:

Auditor General
Local Government Audits/342
Claude Pepper Building, Room 401
111 West Madison Street
Tallahassee, Florida 32399-1450

The Auditor General's website (http://flauditor.gov/) provides instructions for filing an electronic copy of a financial reporting package.

3. Copies of reports or management letters required by PART III of this Attachment shall be submitted by or on behalf of the recipient directly to the Department of Environmental Protection at one of the following addresses:

By Mail:
Audit Director
Florida Department of Environmental Protection
Office of Inspector General, MS 40
3900 Commonwealth Boulevard
Tallahassee, Florida 32399-3000

Electronically:
FDEPSingleAudit@dep.state.fl.us

4. Any reports, management letters, or other information required to be submitted to the Department of Environmental Protection pursuant to this Agreement shall be submitted timely in accordance with 2 CFR 200.512, section 215.97, F.S., and Chapters 10.550 (local governmental entities) or 10.650 (nonprofit and for-profit organizations), Rules of the Auditor General, as applicable.

5. Recipients, when submitting financial reporting packages to the Department of Environmental Protection for audits done in accordance with 2 CFR 200, Subpart F-Audit Requirements, or Chapters 10.550 (local governmental entities) and 10.650 (non and for-profit organizations), Rules of the Auditor General, should indicate the date and the reporting package was delivered to the recipient correspondence accompanying the reporting package.

PART V: RECORD RETENTION

The recipient shall retain sufficient records demonstrating its compliance with the terms of the award and this Agreement for a period of **five (5)** years from the date the audit report is issued, and shall allow the Department of Environmental Protection, or its designee, Chief Financial Officer, or Auditor General access to such records upon request. The recipient shall ensure that audit working papers are made available to the Department of Environmental Protection, or its designee, Chief Financial Officer, or Auditor General upon request for a period of **three (3)** years from the date the audit report is issued, unless extended in writing by the Department of Environmental Protection.

EXHIBIT – 1

FUNDS AWARDED TO THE RECIPIENT PURSUANT TO THIS AGREEMENT CONSIST OF THE FOLLOWING:

Note: If the resources awarded to the recipient represent more than one federal program, provide the same information shown below for each federal program and show total federal resources awarded

Federal Resources Awarded to the Recipient Pursuant to this Agreement Consist of the Following:					
Federal Program A	Federal Agency	CFDA Number	CFDA Title	Funding Amount	State Appropriation Category
				$	
Federal Program B	Federal Agency	CFDA Number	CFDA Title	Funding Amount	State Appropriation Category
				$	

Note: Of the resources awarded to the recipient represent more than one federal program, list applicable compliance requirements for each federal program in the same manner as shown below:

Federal Program A	First Compliance requirement: i.e.: (what services of purposes resources must be used for)	
	Second Compliance requirement: i.e.:(eligibility requirement for recipients of the resources)	
	Etc.	
	Etc.	
Federal Program B	First Compliance requirement: i.e.: (what services of purposes resources must be used for)	
	Second Compliance requirement: i.e.: (eligibility requirement for recipients of the resources)	
	Etc.	
	Etc.	

Note: If the resources awarded to the recipient for matching represent more than one federal program, provide the same information shown below for each federal program and show total state resources awarded for matching.

State Resources Awarded to the Recipient Pursuant to this Agreement Consist of the Following Matching Resources for Federal Programs:					
Federal Program A	Federal Agency	CFDA	CFDA Title	Funding Amount	State Appropriation Category
Federal Program B	Federal Agency	CFDA	CFDA Title	Funding Amount	State Appropriation Category

Note: If the resources awarded to the recipient represent more than one state project, provide the same information shown below for each state project and show total state financial assistance awarded that is subject to section 215.97, F.S.

State Resources Awarded to the Recipient Pursuant to this Agreement Consist of the Following Resources Subject to Section 215.97, F.S.:						
State Program A	State Awarding Agency	State Fiscal Year[1]	CSFA Number	CSFA Title or Funding Source Description	Funding Amount	State Appropriation Category
INV24	Florida Department of Environmental Protection	2021-2022	37.103	Innovative Technologies	$999,000	140895
State Program B	State Awarding Agency	State Fiscal Year[2]	CSFA Number	CSFA Title or Funding Source Description	Funding Amount	State Appropriation Category

Total Award	$999,000	

Note: List applicable compliance requirement in the same manner as illustrated above for federal resources. For matching resources provided by the Department for DEP for federal programs, the requirements might be similar to the requirements for the applicable federal programs. Also, to the extent that different requirements pertain to different amount for the non-federal resources, there may be more than one grouping (i.e. 1, 2, 3, etc.) listed under this category.

For each program identified above, the recipient shall comply with the program requirements described in the Catalog of Federal Domestic Assistance (CFDA) [www.cfda.gov] and/or the Florida Catalog of State Financial Assistance (CSFA) [https://apps.fldfs.com/fsaa/searchCatalog.aspx], and State Projects Compliance Supplement (Part Four: State Projects Compliance Supplement [https://apps.fldfs.com/fsaa/state_project_compliance.aspx]. The services/purposes for which the funds are to be used are included in the Agreement's Grant Work Plan. Any match required by the Recipient is clearly indicated in the Agreement.

[1] Subject to change by Change Order.
[2] Subject to change by Change Order.

DEPARTMENT OF ENVIRONMENTAL PROTECTION
Progress Report Form

Exhibit A

DEP Agreement No.:	**INV24**		
Grantee Name:			
Grantee Address:			
Grantee's Grant Manager:		**Telephone No.:**	
Reporting Period:			
Project Number and Title:			

Provide the following information for all tasks and deliverables identified in the Grant Work Plan: a summary of project accomplishments for the reporting period; a comparison of actual accomplishments to goals for the period; if goals were not met, provide reasons why; provide an update on the estimated time for completion of the task and an explanation for any anticipated delays and identify by task.
NOTE: Use as many pages as necessary to cover all tasks in the Grant Work Plan.

The following format should be followed:
Task 1:
Progress for this reporting period:
Identify any delays or problems encountered:

This report is submitted in accordance with the reporting requirements of DEP Agreement No. INV24 and accurately reflects the activities associated with the project.

Signature of Grantee's Grant Manager

Date

Exhibit C
PAYMENT REQUEST SUMMARY FORM

DEP Agreement No.: ___INV24___ Agreement Effective Dates: _____

Grantee: _____ Grantee's Grant Manager: _____

Mailing Address: _____

Payment Request No. _____ Date of Payment Request: _____

Performance Period (*Start date – End date*): _____

Task/Deliverable No(s). _____ Task/Deliverable Amount Requested: $_____

GRANT EXPENDITURES SUMMARY SECTION

CATEGORY OF EXPENDITURE *(As authorized)*	AMOUNT OF THIS REQUEST	TOTAL CUMULATIVE PAYMENT REQUESTS	MATCHING FUNDS FOR THIS REQUEST	TOTAL CUMULATIVE MATCHING FUNDS
Salaries/Wages	**$ N/A**	**$**	**$N/A**	**$N/A**
Fringe Benefits	**$ N/A**	**$**	**$N/A**	**$N/A**
Indirect Cost	**$ N/A**	**$**	**$N/A**	**$N/A**
Contractual (Subcontractors)	**$**	**$**	**$N/A**	**$N/A**
Travel	**$ N/A**	**$**	**$N/A**	**$N/A**
Equipment (Direct Purchases)	**$ N/A**	**$**	**$N/A**	**$N/A**
Rental/Lease of Equipment	**$ N/A**	**$**	**$N/A**	**$N/A**
Miscellaneous/Other Expenses	**$ N/A**	**$**	**$N/A**	**$N/A**
Land Acquisition	**$ N/A**	**$**	**$N/A**	**$N/A**
TOTAL AMOUNT	**$**	**$**	**$N/A**	**$N/A**
TOTAL TASK/DELIVERABLE BUDGET AMOUNT	**$**		**$N/A**	
Less Total Cumulative Payment Requests of:	**$**		**$N/A**	
TOTAL REMAINING IN TASK	**$**		**$N/A**	

GRANTEE CERTIFICATION

Complete Grantee's Certification of Payment Request on Page 2 to certify that the amount being requested for reimbursement above was for items that were charged to and utilized only for the above cited grant activities.

Grantee's Certification of Payment Request

I, _____ , on behalf of

(Print name of Grantee's Grant Manager designated in the Agreement)

_____, do hereby certify for

(Print name of Grantee/Recipient)

DEP Agreement No. _____ and Payment Request No. _____ that:

- ☑ The disbursement amount requested is for allowable costs for the project as described in Attachment 3 of the Agreement.
- ☑ All costs included in the amount requested have been satisfactorily purchased, performed, received, and applied toward completing the project; such costs are documented by invoices or other appropriate documentation as required in the Agreement.
- ☑ The Grantee has paid such costs under the terms and provisions of contracts relating directly to the project; and the Grantee is not in default of any terms or provisions of the contracts.

Check all that apply below:

- ☐ All permits and approvals required for the construction, which is underway, have been obtained.
- ☐ Construction up to the point of this disbursement is in compliance with the construction plans and permits.
- ☐ The Grantee's Grant Manager relied on certifications from the following professionals that provided services for this project during the time period covered by this Certification of Payment Request, and such certifications are included:

Professional Service Provider (Name / License No.)	Period of Service (mm/dd/yy – mm/dd/yy)

Grantee's Grant Manager Signature	Grantee's Fiscal Agent Signature
Print Name	Print Name
Telephone Number	Telephone Number

INSTRUCTIONS FOR COMPLETING
PAYMENT REQUEST SUMMARY FORM

DEP AGREEMENT NO.: This is the number on your grant agreement.
AGREEMENT EFFECTIVE DATES: Enter agreement execution date through end date.
GRANTEE: Enter the name of the grantee's agency.
GRANTEE'S GRANT MANAGER: This should be the person identified as grant manager in the grant Agreement.
MAILING ADDRESS: Enter the address that you want the state warrant sent.
PAYMENT REQUEST NO.: This is the number of your payment request, not the quarter number.
DATE OF PAYMENT REQUEST: This is the date you are submitting the request.
PERFORMANCE PERIOD: This is the beginning and ending date of the performance period for the task/deliverable that the request is for (this must be within the timeline shown for the task/deliverable in the Agreement).
TASK/DELIVERABLE NO.: This is the number of the task/deliverable that you are requesting payment for and/or claiming match for (must agree with the current Grant Work Plan).
TASK/DELIVERABLE AMOUNT REQUESTED: This should match the amount on the "*TOTAL TASK/DELIVERABLE BUDGET AMOUNT"* line for the "*AMOUNT OF THIS REQUEST*" column.

GRANT EXPENDITURES SUMMARY SECTION:

"AMOUNT OF THIS REQUEST" COLUMN: Enter the amount that was expended for this task during the period for which you are requesting reimbursement for this task. This must agree with the currently approved budget in the current Grant Work Plan of your grant Agreement. Do not claim expenses in a budget category that does not have an approved budget. Do not claim items that are not specifically identified in the current Grant Work Plan. Enter the column total on the "*TOTAL AMOUNT*" line. Enter the amount of the task on the "*TOTAL TASK BUDGET AMOUNT*" line. Enter the total cumulative amount of this request **and** all previous payments on the "*LESS TOTAL CUMULATIVE PAYMENT REQUESTS OF*" line. Deduct the "*LESS TOTAL CUMULATIVE PAYMENT REQUESTS OF*" from the "*TOTAL TASK BUDGET AMOUNT*" for the amount to enter on the "*TOTAL REMAINING IN TASK*" line.

"TOTAL CUMULATIVE PAYMENT REQUESTS" COLUMN: Enter the cumulative amounts that have been requested to date for reimbursement by budget category. The final request should show the total of all requests; first through the final request (this amount cannot exceed the approved budget amount for that budget category for the task you are reporting on). Enter the column total on the "*TOTALS*" line. **Do not enter anything in the shaded areas.**

"MATCHING FUNDS" COLUMN: Enter the amount to be claimed as match for the performance period for the task you are reporting on. This needs to be shown under specific budget categories according to the currently approved Grant Work Plan. Enter the total on the "*TOTAL AMOUNT*" line for this column. Enter the match budget amount on the "*TOTAL TASK BUDGET AMOUNT*" line for this column. Enter the total cumulative amount of this and any previous match claimed on the "*LESS TOTAL CUMULATIVE PAYMENTS OF*" line for this column. Deduct the "*LESS TOTAL CUMULATIVE PAYMENTS OF*" from the "*TOTAL TASK BUDGET AMOUNT*" for the amount to enter on the "*TOTAL REMAINING IN TASK*" line.

"TOTAL CUMULATIVE MATCHING FUNDS" COLUMN: Enter the cumulative amount you have claimed to date for match by budget category for the task. Put the total of all on the line titled "*TOTALS*." The final report should show the total of all claims, first claim through the final claim, etc. **Do not enter anything in the shaded areas.**

GRANTEE'S CERTIFICATION: Check all boxes that apply. Identify any licensed professional service providers that certified work or services completed during the period included in the request for payment. **Must be signed by both the Grantee's Grant Manager as identified in the grant agreement and the Grantee's Fiscal Agent.**

NOTES:
If claiming reimbursement for travel, you must include copies of receipts and a copy of the travel reimbursement form approved by the Department of Financial Services, Chief Financial Officer.

Documentation for match claims must meet the same requirements as those expenditures for reimbursement.

Exhibit D

Department of Environmental Protection
Quality Assurance Requirements for Contracts
Standard Field & Lab Services

1. **GENERAL REQUIREMENTS AND DEFINITIONS**
   a. As applicable to the Scope of Services (i.e., scope of work) described in the Contract, the sampling, field testing and laboratory analyses performed under this Contract shall conform to the requirements set forth in Chapter 62-160, Florida Administrative Code (F.A.C.), and "Requirements for Field and Analytical Work Performed for the Department of Environmental Protection under Contract" (DEP-QA-002/02), February 2002.
   b. Hereinafter, "DEP" or "Department" refers to the Florida Department of Environmental Protection.
   c. "Contractor" shall refer to the contractor, subcontractors, or any entity procured to conduct work under the Contract.
   d. "Sample" and "sampling" refers to samples that shall be either collected or analyzed under the terms of this Contract.
2. **REQUIREMENTS FOR LABORATORIES**
   a. All applicable laboratory testing activities shall be performed by laboratories certified by the Florida Department of Health Environmental Laboratory Certification Program (DoH ELCP) for all applicable matrix/method/analyte combinations to be measured for this Contract. Laboratory certification requirements are described in Rule 62-160.300, F.A.C. Certification is not required for laboratory tests outside of the scope of DoH ELCP accreditation as determined according to Paragraph 62-160.300(5)(c), F.A.C.
   b. For samples collected from a non-potable water matrix, the certification requirement is met if the laboratory is certified for the contracted analyte(s) in at least one method utilizing an analytical technology appropriate for the Contract, as determined by the Department according to Paragraph 62-160.300(1)(c), F.A.C.
   c. If the laboratory is not certified for some or all proposed test measurements, the laboratory shall apply for certification within one month of Contract execution. The laboratory shall attempt to become fully certified for all applicable matrix/method/analyte combinations to be performed for the Contract by maintaining active coordination with the DoH ELCP throughout the application process. Regardless of when the laboratory receives certification, the laboratory shall implement all applicable standards of the National Environmental Laboratory Accreditation Conference (NELAC 2003 Quality Systems standards, as adopted) upon Contract execution.
   d. Laboratories shall maintain certification as specified in item 2.a above during the life of the Contract. Should certification for an analyte or test method be lost, all affected tests shall be immediately sub-contracted to a laboratory with current DoH ELCP certification in the appropriate matrix/method/analyte combination(s). The Contractor shall notify the DEP Contract manager in writing before any change to a sub-contracted laboratory is made.
   e. The DoH ELCP certificate number (certified laboratory identification number) for each contracted (and sub-contracted) laboratory shall be listed in the required Contract Quality Assurance (QA) Plan (see Section 6 below) in association with the analytical tests to be performed by each laboratory analyzing samples for the Contract.
   f. Each certified laboratory analyzing contracted samples shall ensure that an acceptable demonstration of capability (DOC) is performed as described in the 2003 NELAC Quality

Systems standards (NELAC 2003, Section 5.5.4.2.2 and Appendix C). In addition, each certified laboratory that performs any of the proposed matrix/method/analyte combination(s) approved for the Contract shall have the requisite DOC documentation and supporting laboratory records on file for the applicable combinations. The DOCs performed shall meet the requirements for precision, accuracy, method detection limit (MDL) and/or practical quantitation limit (PQL), as specified in each applicable laboratory test method, Standard Operating Procedure (SOP) or Quality Manual, or as listed in the Contract QA Plan (Section 6, below). Alternative limits for detection and quantitation other than MDL and PQL shall be determined, if applicable to the laboratory. DOCs performed for the contracted analytes shall include any modifications to the test method or SOP that have been approved by DEP according to Subsection 62-160.330(3), F.A.C., if applicable. If requested by the Department, documentation that supports the DOC for a specified analyte and test method shall be made available for review.

g. The contracted (and/or subcontracted) laboratory shall report PQLs and MDLs or other specified limits of detection and quantitation with the results of sample analyses. MDLs and/or PQLs shall only be required for test methods that are technically amenable to the determination of MDLs and/or PQLs. For those test methods where the determination of MDLs and/or PQLs are not technically feasible, the laboratory shall report a value or increment representing the lower limit of the working range of the test method, however determined by the laboratory. The laboratory shall indicate whether the reported limit represents a limit of detection or quantitation. In all cases, limits of detection and quantitation other than MDLs and PQLs shall be explicitly defined and evaluated by the laboratory. All limits shall be as listed in the applicable laboratory test method, SOP or Quality Manual, or as listed in the Contract QA Plan (Section 6, below). The reported MDLs and PQLs (or other limits per above) shall meet the analytical sensitivity and quantitation objectives for the Contract.

h. Additional laboratory quality control expectations:
   (i) The selected laboratory test methods listed in the QA Plan shall provide results that meet applicable Contract data quality objectives.
   (ii) All laboratory testing procedures shall follow the analytical methods as approved in the Contract QA Plan (see Section 6).
   (iii) The laboratory shall adhere to the quality control requirements specified in the laboratory test methods and this Exhibit.
   (iv) The laboratory shall calculate all sample results according to the procedures specified in the analytical test methods approved in the Contract QA Plan.

3. **FIELD ACTIVITIES**

a. All sample collection and field testing activities shall be performed in accordance with the Department's "Standard Operating Procedures for Field Activities" (DEP-SOP-001/01, January, 2018). The specific standard operating procedures (SOPs) to be used for this Contract shall be cited in the Contract QA Plan (see Section 6).

b. Field-Generated Quality Control (QC) Blanks are defined in DEP SOP FQ 1000 (subparts FQ 1211 – FQ 1214) and shall be composed and analyzed for sample collection activities associated with this Contract according to the requirements of part FQ 1230 (sections 1. – 2.3.1), DEP SOP FS 2100 (Part FS 2110, sec. 2.1.1.2) and/or DEP SOP FS 2400 (Part FS 2430, sec. 2.1.1.2), as applicable to the analytes and matrices to be collected using the sampling equipment specified in the Contract QA Plan (see Section 6 below).
   (i) If an analyte detected in the sample is also found in any field-generated QC blank that is associated with the sample, the Contractor shall investigate and attempt to determine the cause of the QC blank contamination. If any contracted sample

results are qualified as in (ii) below, the outcome of this investigation shall be reported to the DEP Contract manager and shall include a discussion of the corrective measures taken to minimize future occurrences of QC blank contamination associated with the collection of samples for this Contract.

(ii) If an analyte detected in the sample is also found in any field-generated QC blank that is associated with the sample, the analytical result reported for the affected sample shall be qualified as an estimated value, unless the analyte concentration in the blank is less than or equal to 10% of the reported sample concentration. The "G" data qualifier code shall be reported with the sample result for any blank concentration exceeding the above "10%" criterion for the affected analyte (see Table 1, Chapter 62-160, F.A.C.).

4. **REPORTING, DOCUMENTATION AND RECORDS RETENTION**

a. Reporting, Documentation and Records Retention shall be in compliance with the provisions specified in the DEP Contract.

b. Deliverable requirements for Reporting are further specified in DEP Contract Scope of Services.

c. All laboratory and field records described or listed in Rules 62-160.240 and 62-160.340, F.A.C., shall be retained for a minimum of five years after the generation (or completion) of the records applicable to the Contract. Longer retention times as specified in the Contract shall supersede.

d. All field and laboratory data and supporting information shall be reported for this Contract according to applicable requirements in Subsections 62-160.340(3) – (8), F.A.C.

e. Any other documentation and reports associated with work performed for this Contract shall be likewise retained and shall include relevant information for the procedures described in Sections 2 and 3, above.

f. Any documentation or reports specifically identified in this Contract as deliverable work products shall be retained as in 4.a., above.

g. All field and laboratory records that are associated with work performed under this Contract shall be organized so that any information can be quickly and easily retrieved for inspection, copying or distribution.

h. The Department reserves the right to request some or all of the laboratory or field information in an electronic format specified by the Department, as specified in the Contract and/or Scope of Services, and/or as described in the approved Contract QA Plan (see Section 6). Also, see Subsection k., below.

i. Any certified laboratory reports issued for contracted sample analyses using certified methods shall be generated in accordance with NELAC Quality Systems requirements (NELAC 2003, section 5.5.10).

j. Upon request by the Department's Contract manager or as required by the Contract, copies of the original laboratory reports shall be submitted to the Department Contract manager.

k. In addition to any reports of sample results provided per Contract deliverable requirements and Subsections b., e., f. and g., above, the Contractor shall submit any of the laboratory information and/or records associated with the contracted analyses as described in this section (Section 4) upon request by DEP, including any of the following:

- Laboratory sample identification (ID) and associated Field ID
- Analytical/test method
- Parameter/analyte name
- Analytical result (including dilution factor)
- Result unit

- Applicable DEP Data Qualifier Codes per Table 1 of Rule 62-160.700, F.A.C.
- Result comment(s) to include corrective/preventive actions taken for any failed QC measure (e.g., QC sample result, calibration failure) or other problem related to the analysis of the samples
- Date and time of sample preparation (if applicable)
- Date and time of sample analysis
- Results of laboratory verification of field preservation of received samples
- Sample matrix
- DoH ELCP certification number for each laboratory (must be associated with the test results generated by each laboratory analyzing samples under this Contract)
- MDL, Limit of Detection (LOD) or other defined limit of detection
- PQL, Limit of Quantitation (LOQ) or other defined limit of quantification
- Field and laboratory QC blank results:
    - Laboratory QC blank analysis results as required by the method and the NELAC Quality Systems standards (e.g., method blank)
    - Results for trip blanks, field blanks and equipment blanks, as applicable to the project and as specified in the QA Plan (see Section 6)
- Results for field duplicates (or replicates)
- Results for other QC and calibration verification results, as applicable to the specific test methods used for the contracted analyses:
    - Results of sample matrix spikes, laboratory duplicates or matrix spike duplicates
    - Results of surrogate spike analyses
    - Results of laboratory control samples (LCS)
    - Results of calibration verifications
    - Acceptance criteria used to evaluate each reported quality control measure

l. Unequivocal documentation links between each reported laboratory quality control measure (e.g., QC blanks, matrix spikes, LCS, duplicates, calibration verification) and the associated sample result(s) shall be maintained for all contracted analyses.

m. In addition to any field information provided per Contract deliverable requirements, and Subsections b., e., f. and g., above, the Contractor shall submit any of the field information and/or records associated with the contracted samples as described in this section (Section 4) upon request by DEP, including any of the following:
    - Site name and location information
    - Field ID for each sample container and the associated analytes (test methods) for which the container was collected
    - Date and time of sample collection
    - Sample collection depth, if applicable
    - Sample collection method identified by the DEP SOP number, where applicable
    - If performed, indicate samples that were filtered
    - Field test measurement results:
        - DEP SOP number (FT-series), where applicable
        - Parameter name
        - Result
        - Result unit
        - Applicable Data Qualifier Codes per Table 1 of Rule 62-160.700, F.A.C.
    - Narrative comments providing explanations, descriptions and/or discussions of: field conditions impacting QC for sample collections, unacceptable field

measurements, field-testing meter calibration verification failures, or other problems related to the sampling event, and corrective/preventive actions taken for the items noted (e.g., for blank contamination or meter calibration failure).

n. The Department reserves the right to request some or all of the laboratory or field information in a format as specified in the Contract and/or Scope of Services, and/or as described in the approved QA Plan (see Section 6).

5. **AUDITS**

a. TECHNICAL AUDITS BY THE DEPARTMENT – Pursuant to Rule 62-160.650, F.A.C., the Department may conduct audits of field and laboratory activities. In addition to allowing Department representatives to conduct onsite audits of contracted work in the field or at Contractor facilities, upon request by the Department, field and laboratory records pertinent to the contracted research as described per Section 4, above, shall be provided by the Contractor. If an audit by the Department results in a determination that the reported data are not usable for the purpose(s) of the Contract, do not meet the data quality objectives specified by the Contract, do not meet other applicable Department criteria described in the Contract, its exhibits, the QA Plan (see Section 6) or these QA Requirements, do not meet applicable data validation criteria outlined in Rule 62-160.670, F.A.C., or are not otherwise suitable for the intended use of the data (however applicable), the DEP Contract manager shall pursue remedies available to the Department pursuant to the terms of the Contract.

b. PLANNING REVIEW TECHNICAL AUDITS –

(i) Initial: The Contractor shall review the Contract QA Plan (see Section 6) relative to the completed field and laboratory activities to determine if data quality objectives are being met, identify any improvements to be made to project activities, and refine the sampling and/or analytical design or schedule, if applicable. A summary of the review, including any corrective action plans or amendments to the Contract QA Plan, shall be sent to the DEP Contract manager, and a copy of all submitted documents shall be maintained with the permanent project records.

(ii) Ongoing: Planning reviews as described in subsection (i) above shall occur after the initial planning review audit for the remainder of the Contract, as specified in the Scope of Services.

(iii) Statements of Usability: Initial and ongoing Planning Review Technical Audits described in (i) and (ii) above shall include statements about data usability relative to the Contract data quality objectives and any data quality indicators that may be specified in the Contract, its exhibits, the QA Plan (see Section 6), or these QA Requirements. This usability determination shall take into account all applicable data quality acceptance and usability criteria for quality control and environmental sample results for the Contract, as specified in the procedures, test methods, QA Plan, Quality Manual(s), other Contract exhibits, or these QA Requirements.

(iv) Initial and ongoing reviews and summaries shall be completed within timeframes specified in the Contract Scope of Services.

c. QUALITY SYSTEMS AUDITS – The Contractor shall ensure that any required laboratory and field quality system audits are performed according to the respective Quality Manuals or other relevant internal quality assurance documents for each entity performing work under the Contract. The results of these audits shall be documented in the Contractor's records. Copies of the above audit reports or results shall be provided to the DEP Contract manager upon request. Copies of audit records for internal audits conducted per DEP SOP FA 1000 (subpart FA 4200) or NELAC Quality Systems requirements (NELAC 2003, section 5.4.13) shall be similarly provided upon request.

6. **QUALITY ASSURANCE PLAN**

a. The Contractor shall submit a Quality Assurance (QA) Plan for the Contract to the DEP Contract manager, if required and as specified in the Contract Scope of Services. The Standard QA Plan Template may be used to capture all required elements in the Plan.
b. The DEP Contract number shall appear on the title page of the submitted QA Plan. The Department shall review and either approve the QA Plan or provide comments to the Contractor as to why the QA Plan is not approved, within timeframes specified in the Contract Scope of Services. If further revisions are needed, the Contractor shall respond within timeframes specified in the Contract Scope of Services. The Department shall respond to all revisions to the QA Plan within timeframes specified in the Contract Scope of Services.
c. Work may not begin for specific Contract tasks until approval (or conditional approval) has been received by the Contractor from the DEP Contract manager. Sampling and analysis for the Contract may not begin until the QA Plan has been approved (or conditionally approved).
d. Once approved, the Contractor(s) shall follow the procedures and methods described in the approved QA Plan and any other relevant quality assurance documents, including, but not limited to:
    - Ensuring that all stated quality control measures are collected, analyzed and evaluated for acceptability;
    - Using only the protocols approved in the QA Plan; and
    - Using only the equipment approved in the QA Plan.

If any significant changes occur in sampling project design, project analyte list, procedures or test methods, equipment, or key personnel, the Contractor shall submit appropriate revisions of the QA Plan to the DEP Contract manager for review, within timeframes specified in the Contract Scope of Services. The proposed revisions may not be implemented until they have been approved (or conditionally approved) by the DEP Contract manager, as documented through written or electronic correspondence.

Agenda Report

2725 Judge Fran Jamieson Way
Viera, FL 32940

Consent

F.2. 8/16/2022

Subject:

Valkaria Airport seeks approval from the Board of County Commissioners to accept FAA Grant #: 3-12-0144-017-2022, and FDOT pending Joint Participation Agreement (JPA) for the Construction of Taxiway E.

Fiscal Impact:

- Total Project Cost: $1,693,418.
- FAA Grant Participation is 90% @ $1,524,077.
- Pending: FDOT JPA will provide funding in the amount of $127,313.50 for the construction phase of the Taxiway E Project.
- Valkaria Airport will provide $42,028.37 of the project costs solely from Charges for Services. No general funds are required.

Dept/Office:

Valkaria Airport

Requested Action:

It is requested the Board of County Commissioners approve and accept the attached FAA Grant Offer/Agreement and the pending FDOT JPA, for Taxiway E construction and authorize all necessary budget change requests associated with this project.

Summary Explanation and Background:

The new Taxiway E will connect to the existing Taxiway D allowing aircraft taxiing on Taxiway C to access the end of the runway without having to back taxi, which also creates a safer environment. The project includes installing airfield signage to enhance safety. This project also includes the required drainage improvements.

Taxiway E will be a parallel and primary taxiway servicing Runway 10/28 and will be an update to meet current FAA standards and an update to the Airport Layout Plan. Construction of Taxiway E is a big safety measure for Valkaria Airport. Currently, there is no parallel taxiway to Runway 10/28 and therefore, aircraft have to back-taxi on the runway. Construction of Taxiway E will alleviate the use of Runway 10/28 for back-taxiing and will provide a greater safety margin for aircraft taxiing to reach the runway threshold.

Clerk to the Board Instructions:

Following Board approval, the Chair signs the E-Grant first, followed by the County Attorney's certification.

U.S. Department of Transportation Federal Aviation Administration

Orlando Airports District Office:
8427 SouthPark Circle, Suite 524
Orlando, FL 32819

July 28, 2022

Steve Borowski
Airport Manager
Valkaria Airport
#1 Pilots' Place
Grant Valkaria, Florida 32950

Dear Mr. Borowski:

The Grant Offer for Airport Improvement Program (AIP) Project No. 3-12-0144-017-2022 at Valkaria Airport is attached for execution. This letter outlines the steps you must take to properly enter into this agreement and provides other useful information. Please read the conditions, special conditions, and assurances that comprise the grant offer carefully.

You may not make any modification to the text, terms or conditions of the grant offer.

Steps You Must Take to Enter Into Agreement.

To properly enter into this agreement, you must do the following:

1. The governing body must give authority to execute the grant to the individual(s) signing the grant, i.e., the person signing the document must be the sponsor's authorized representative(s) (hereinafter "authorized representative").
2. The authorized representative must execute the grant by adding their electronic signature to the appropriate certificate at the end of the agreement.
3. Once the authorized representative has electronically signed the grant, the sponsor's attorney(s) will automatically receive an email notification.
4. On the **same day or after** the authorized representative has signed the grant, the sponsor's attorney(s) will add their electronic signature to the appropriate certificate at the end of the agreement.
5. If there are co-sponsors, the authorized representative(s) and sponsor's attorney(s) must follow the above procedures to fully execute the grant and finalize the process. Signatures must be obtained and finalized no later than **August 20, 2022**.
6. The fully executed grant will then be automatically sent to all parties as an email attachment.

Payment. Subject to the requirements in 2 CFR § 200.305 (Federal Payment), each payment request for reimbursement under this grant must be made electronically via the Delphi eInvoicing System. Please see the attached Grant Agreement for more information regarding the use of this System.

Project Timing. The terms and conditions of this agreement require you to complete the project without undue delay and no later than the Period of Performance end date (1,460 days from the grant execution

date). We will be monitoring your progress to ensure proper stewardship of these Federal funds. We expect you to submit payment requests for reimbursement of allowable incurred project expenses consistent with project progress. Your grant may be placed in "inactive" status if you do not make draws on a regular basis, which will affect your ability to receive future grant offers. Costs incurred after the Period of Performance ends are generally not allowable and will be rejected unless authorized by the FAA in advance.

Reporting. Until the grant is completed and closed, you are responsible for submitting formal reports as follows:

- For all grants, you must submit by December 31st of each year this grant is open:
    1. A signed/dated SF-270 (Request for Advance or Reimbursement for non-construction projects) or SF-271 or equivalent (Outlay Report and Request for Reimbursement for Construction Programs), and
    2. An SF-425 (Federal Financial Report).
- For non-construction projects, you must submit FAA Form 5100-140, Performance Report within 30 days of the end of the Federal fiscal year.
- For construction projects, you must submit FAA Form 5370-1, Construction Progress and Inspection Report, within 30 days of the end of each Federal fiscal quarter.

Audit Requirements. As a condition of receiving Federal assistance under this award, you must comply with audit requirements as established under 2 CFR part 200. Subpart F requires non-Federal entities that expend $750,000 or more in Federal awards to conduct a single or program specific audit for that year. Note that this includes Federal expenditures made under other Federal-assistance programs. Please take appropriate and necessary action to ensure your organization will comply with applicable audit requirements and standards.

Closeout. Once the project(s) is completed and all costs are determined, we ask that you work with your FAA contact indicated below to close the project without delay and submit the necessary final closeout documentation as required by your Region/Airports District Office.

FAA Contact Information. William Farris, (407) 487-7232, bill.farris@faa.gov is the assigned program manager for this grant and is readily available to assist you and your designated representative with the requirements stated herein.

We sincerely value your cooperation in these efforts and look forward to working with you to complete this important project.

Sincerely,

Bart Vernace, P.E.
Manager

U.S. Department of Transportation Federal Aviation Administration

GRANT AGREEMENT
Part I - Offer

Federal Award Offer Date	July 28, 2022
Airport/Planning Area	Valkaria Airport
FY2022 AIP Grant Number	3-12-0144-017-2022
Unique Entity Identifier	GUT1ADLJUNA5

TO: Brevard County Board of County Commissioners
(herein called the "Sponsor")

FROM: **The United States of America** (acting through the Federal Aviation Administration, herein called the "FAA")

WHEREAS, the Sponsor has submitted to the FAA a Project Application dated June 27, 2022, for a grant of Federal funds for a project at or associated with the Valkaria Airport, which is included as part of this Grant Agreement; and

WHEREAS, the FAA has approved a project for the Valkaria Airport (herein called the "Project") consisting of the following:

Construct Taxiway E; Install Taxiway E Lighting

which is more fully described in the Project Application.

NOW THEREFORE, Pursuant to and for the purpose of carrying out the Title 49, United States Code (U.S.C.), Chapters 471 and 475; 49 U.S.C. §§ 40101 et seq., and 48103; FAA Reauthorization Act of 2018 (Public Law Number 115-254); the Department of Transportation Appropriations Act, 2021 (Public Law 116-260, Division L); the Consolidated Appropriations Act, 2022 (Public Law 117-103); and the representations contained in the Project Application; and in consideration of: (a) the Sponsor's adoption and ratification of the Grant Assurances attached hereto; (b) the Sponsor's acceptance of this Offer; and (c) the benefits to accrue to the United States and the public from the accomplishment of the Project and compliance with the Grant Assurance and conditions as herein provided;

THE FEDERAL AVIATION ADMINISTRATION, FOR AND ON BEHALF OF THE UNITED STATES, HEREBY OFFERS AND AGREES to pay ninety (90) percent of the allowable costs incurred accomplishing the Project as the United States share of the Project.

Assistance Listings Number (Formerly CFDA Number): 20.106

This Offer is made on and SUBJECT TO THE FOLLOWING TERMS AND CONDITIONS:

CONDITIONS

1. **Maximum Obligation.** The maximum obligation of the United States payable under this Offer is $1,524,077.

   The following amounts represent a breakdown of the maximum obligation for the purpose of establishing allowable amounts for any future grant amendment, which may increase the foregoing maximum obligation of the United States under the provisions of 49 U.S.C. § 47108(b):
   $ 0 for planning
   $ 1,524,077 airport development or noise program implementation; and,
   $ 0 for land acquisition.

2. **Grant Performance.** This Grant Agreement is subject to the following Federal award requirements:

   a. Period of Performance:

      1. Shall start on the date the Sponsor formally accepts this Agreement and is the date signed by the last Sponsor signatory to the Agreement. The end date of the Period of Performance is 4 years (1,460 calendar days) from the date of acceptance. The Period of Performance end date shall not affect, relieve, or reduce Sponsor obligations and assurances that extend beyond the closeout of this Grant Agreement.

      2. Means the total estimated time interval between the start of an initial Federal award and the planned end date, which may include one or more funded portions or budget periods. (2 Code of Federal Regulations (CFR) § 200.1).

   b. Budget Period:

      1. For this Grant is 4 years (1,460 calendar days) and follows the same start and end date as the period of performance provided in paragraph (2)(a)(1). Pursuant to 2 CFR § 200.403(h), the Sponsor may charge to the Grant only allowable costs incurred during the Budget Period.

      2. Means the time interval from the start date of a funded portion of an award to the end date of that funded portion during which the Sponsor is authorized to expend the funds awarded, including any funds carried forward or other revisions pursuant to 2 CFR § 200.308.

   c. Close Out and Termination

      1. Unless the FAA authorizes a written extension, the Sponsor must submit all Grant closeout documentation and liquidate (pay-off) all obligations incurred under this award no later than 120 calendar days after the end date of the period of performance. If the Sponsor does not submit all required closeout documentation within this time period, the FAA will proceed to close out the grant within one year of the period of performance end date with the information available at the end of 120 days. (2 CFR § 200.344).

      2. The FAA may terminate this Grant, in whole or in part, in accordance with the conditions set forth in 2 CFR § 200.340, or other Federal regulatory or statutory authorities as applicable.

3. **Ineligible or Unallowable Costs.** The Sponsor must not include any costs in the project that the FAA has determined to be ineligible or unallowable.

4. **Indirect Costs - Sponsor.** The Sponsor may charge indirect costs under this award by applying the indirect cost rate identified in the project application as accepted by the FAA, to allowable costs for Sponsor direct salaries and wages.

5. **Determining the Final Federal Share of Costs.** The United States' share of allowable project costs will be made in accordance with 49 U.S.C. § 47109, the regulations, policies, and procedures of the Secretary of Transportation ("Secretary"), and any superseding legislation. Final determination of the United States' share will be based upon the final audit of the total amount of allowable project costs and settlement will be made for any upward or downward adjustments to the Federal share of costs.

6. **Completing the Project Without Delay and in Conformance with Requirements.** The Sponsor must carry out and complete the project without undue delays and in accordance with this Agreement, 49 U.S.C. Chapters 471 and 475, and the regulations, and the Secretary's policies and procedures. Per 2 CFR § 200.308, the Sponsor agrees to report and request prior FAA approval for any disengagement from performing the project that exceeds three months or a 25 percent reduction in time devoted to the project. The report must include a reason for the project stoppage. The Sponsor also agrees to comply with the grant assurances, which are part of this Agreement.

7. **Amendments or Withdrawals before Grant Acceptance.** The FAA reserves the right to amend or withdraw this offer at any time prior to its acceptance by the Sponsor.

8. **Offer Expiration Date.** This offer will expire and the United States will not be obligated to pay any part of the costs of the project unless this offer has been accepted by the Sponsor on or before August 20, 2022, or such subsequent date as may be prescribed in writing by the FAA.

9. **Improper Use of Federal Funds.** The Sponsor must take all steps, including litigation if necessary, to recover Federal funds spent fraudulently, wastefully, or in violation of Federal antitrust statutes, or misused in any other manner for any project upon which Federal funds have been expended. For the purposes of this Grant Agreement, the term "Federal funds" means funds however used or dispersed by the Sponsor, that were originally paid pursuant to this or any other Federal grant agreement. The Sponsor must obtain the approval of the Secretary as to any determination of the amount of the Federal share of such funds. The Sponsor must return the recovered Federal share, including funds recovered by settlement, order, or judgment, to the Secretary. The Sponsor must furnish to the Secretary, upon request, all documents and records pertaining to the determination of the amount of the Federal share or to any settlement, litigation, negotiation, or other efforts taken to recover such funds. All settlements or other final positions of the Sponsor, in court or otherwise, involving the recovery of such Federal share require advance approval by the Secretary.

10. **United States Not Liable for Damage or Injury.** The United States is not responsible or liable for damage to property or injury to persons which may arise from, or be incident to, compliance with this Grant Agreement.

11. **System for Award Management (SAM) Registration and Unique Entity Identifier (UEI).**

    a. Requirement for System for Award Management (SAM): Unless the Sponsor is exempted from this requirement under 2 CFR § 25.110, the Sponsor must maintain the currency of its information in the SAM until the Sponsor submits the final financial report required under this Grant, or receives the final payment, whichever is later. This requires that the Sponsor review and update the information at least annually after the initial registration and more frequently if

required by changes in information or another award term. Additional information about registration procedures may be found at the SAM website (currently at http://www.sam.gov).

b. Unique entity identifier (UEI) means a 12-character alpha-numeric value used to identify a specific commercial, nonprofit or governmental entity. A UEI may be obtained from SAM.gov at https://sam.gov/content/entity-registration.

12. **Electronic Grant Payment(s).** Unless otherwise directed by the FAA, the Sponsor must make each payment request under this Agreement electronically via the Delphi eInvoicing System for Department of Transportation (DOT) Financial Assistance Awardees.

13. **Informal Letter Amendment of AIP Projects.** If, during the life of the project, the FAA determines that the maximum grant obligation of the United States exceeds the expected needs of the Sponsor by $25,000 or five percent (5%), whichever is greater, the FAA can issue a letter amendment to the Sponsor unilaterally reducing the maximum obligation.

    The FAA can also issue a letter to the Sponsor increasing the maximum obligation if there is an overrun in the total actual eligible and allowable project costs to cover the amount of the overrun provided it will not exceed the statutory limitations for grant amendments. The FAA's authority to increase the maximum obligation does not apply to the "planning" component of Condition No. 1, Maximum Obligation.

    The FAA can also issue an informal letter amendment that modifies the grant description to correct administrative errors or to delete work items if the FAA finds it advantageous and in the best interests of the United States.

    An informal letter amendment has the same force and effect as a formal grant amendment.

14. **Air and Water Quality.** The Sponsor is required to comply with all applicable air and water quality standards for all projects in this grant. If the Sponsor fails to comply with this requirement, the FAA may suspend, cancel, or terminate this Grant Agreement.

15. **Financial Reporting and Payment Requirements.** The Sponsor will comply with all Federal financial reporting requirements and payment requirements, including submittal of timely and accurate reports.

16. **Buy American.** Unless otherwise approved in advance by the FAA, in accordance with 49 U.S.C. § 50101, the Sponsor will not acquire or permit any contractor or subcontractor to acquire any steel or manufactured products produced outside the United States to be used for any project for which funds are provided under this grant. The Sponsor will include a provision implementing Buy American in every contract and subcontract awarded under this Grant.

17. **Build America, Buy America.** The sponsor must comply with the requirements under the Build America, Buy America Act (Public Law 117-58).

18. **Maximum Obligation Increase.** In accordance with 49 U.S.C. § 47108(b)(3), as amended, the maximum obligation of the United States, as stated in Condition No. 1, Maximum Obligation, of this Grant Offer:

    a. May not be increased for a planning project;

    b. May be increased by not more than 15 percent for development projects if funds are available;

    c. May be increased by not more than the greater of the following for a land project, if funds are available:

1. 15 percent; or
2. 25 percent of the total increase in allowable project costs attributable to acquiring an interest in the land.

If the sponsor requests an increase, any eligible increase in funding will be subject to the United States Government share as provided in 49 U.S.C. § 47110, or other superseding legislation if applicable, for the fiscal year appropriation with which the increase is funded. The FAA is not responsible for the same Federal share provided herein for any amount increased over the initial grant amount. The FAA may adjust the Federal share as applicable through an informal letter of amendment.

19. **Audits for Sponsors.**

PUBLIC SPONSORS. The Sponsor must provide for a Single Audit or program-specific audit in accordance with 2 CFR Part 200. The Sponsor must submit the audit reporting package to the Federal Audit Clearinghouse on the Federal Audit Clearinghouse's Internet Data Entry System at http://harvester.census.gov/facweb/. Upon request of the FAA, the Sponsor shall provide one copy of the completed audit to the FAA. Sponsors that expend less than $750,000 in Federal awards and are exempt from Federal audit requirements must make records available for review or audit by the appropriate Federal agency officials, State, and Government Accountability Office. The FAA and other appropriate Federal agencies may request additional information to meet all Federal audit requirements.

20. **Suspension or Debarment.** When entering into a "covered transaction" as defined by 2 CFR § 180.200, the Sponsor must:

a. Verify the non-Federal entity is eligible to participate in this Federal program by:

1. Checking the excluded parties list system (EPLS) as maintained within the System for Award Management (SAM) to determine if the non-Federal entity is excluded or disqualified; or
2. Collecting a certification statement from the non-Federal entity attesting they are not excluded or disqualified from participating; or
3. Adding a clause or condition to covered transactions attesting the individual or firm are not excluded or disqualified from participating.

b. Require prime contractors to comply with 2 CFR § 180.330 when entering into lower-tier transactions (e.g., Sub-contracts).

c. Immediately disclose in writing to the FAA whenever (1) the Sponsor learns they have entered into a covered transaction with an ineligible entity or (2) the Public Sponsor suspends or debars a contractor, person, or entity.

21. **Ban on Texting While Driving.**

a. In accordance with Executive Order 13513, Federal Leadership on Reducing Text Messaging While Driving, October 1, 2009, and DOT Order 3902.10, Text Messaging While Driving, December 30, 2009, the Sponsor is encouraged to:

1. Adopt and enforce workplace safety policies to decrease crashes caused by distracted drivers including policies to ban text messaging while driving when performing any work for, or on behalf of, the Federal government, including work relating to a grant or subgrant.

2. Conduct workplace safety initiatives in a manner commensurate with the size of the business, such as:

    a. Establishment of new rules and programs or re-evaluation of existing programs to prohibit text messaging while driving; and

    b. Education, awareness, and other outreach to employees about the safety risks associated with texting while driving.

b. The Sponsor must insert the substance of this clause on banning texting while driving in all subgrants, contracts, and subcontracts funded with this Grant.

22. **Trafficking in Persons.**

a. You as the recipient, your employees, subrecipients under this Grant, and subrecipients' employees may not:

1. Engage in severe forms of trafficking in persons during the period of time that the Grant and applicable conditions are in effect;

2. Procure a commercial sex act during the period of time that the Grant and applicable conditions are in effect; or

3. Use forced labor in the performance of the Grant or any subgrants under this Grant.

b. We as the Federal awarding agency, may unilaterally terminate this Grant, without penalty, if you or a subrecipient that is a private entity:

1. Is determined to have violated a prohibition in paragraph (a) of this condition; or

2. Has an employee who is determined by the agency official authorized to terminate the Grant to have violated a prohibition in paragraph (a) of this Condition through conduct that is either –

    a. Associated with performance under this Grant; or

    b. Imputed to the subrecipient using the standards and due process for imputing the conduct of an individual to an organization that are provided in 2 CFR Part 180, OMB Guidelines to Agencies on Government-wide Debarment and Suspension (Nonprocurement), as implemented by our agency at 2 CFR Part 1200.

c. You must inform us immediately of any information you receive from any source alleging a violation of a prohibition in paragraph (a) of this Condition.

d. Our right to terminate unilaterally that is described in paragraph (a) of this Condition:

1. Implements section 106(g) of the Trafficking Victims Protection Act of 2000 (TVPA), as amended (22 U.S.C. § 7104(g)), and

2. Is in addition to all other remedies for noncompliance that are available to us under this Grant Agreement.

23. **AIP Funded Work Included in a PFC Application.** Within 90 days of acceptance of this Grant Agreement, the Sponsor must submit to the FAA an amendment to any approved Passenger Facility Charge (PFC) application that contains an approved PFC project also covered under this Grant Agreement as described in the project application. The airport sponsor may not make any expenditure under this Grant Agreement until project work addressed under this Grant Agreement is removed from an approved PFC application by amendment.

24. **Exhibit "A" Property Map.** The Exhibit "A" Property Map dated April 2016, is incorporated herein by reference or is submitted with the project application and made part of this Grant Agreement.

25. **Employee Protection from Reprisal.**

    a. Prohibition of Reprisals

        1. In accordance with 41 U.S.C. § 4712, an employee of a Sponsor, grantee, subgrantee, contractor, or subcontractor may not be discharged, demoted, or otherwise discriminated against as a reprisal for disclosing to a person or body described in sub-paragraph (a)(2) below, information that the employee reasonably believes is evidence of:

            i. Gross mismanagement of a Federal grant;
            ii. Gross waste of Federal funds;
            iii. An abuse of authority relating to implementation or use of Federal funds;
            iv. A substantial and specific danger to public health or safety; or
            v. A violation of law, rule, or regulation related to a Federal grant.

        2. Persons and bodies covered. The persons and bodies to which a disclosure by an employee is covered are as follows:

            i. A member of Congress or a representative of a committee of Congress;
            ii. An Inspector General;
            iii. The Government Accountability Office;
            iv. A Federal employee responsible for contract or grant oversight or management at the relevant agency;
            v. A court or grand jury;
            vi. A management official or other employee of the Sponsor, contractor, or subcontractor who has the responsibility to investigate, discover, or address misconduct; or
            vii. An authorized official of the Department of Justice or other law enforcement agency.

        3. Submission of Complaint. A person who believes that they have been subjected to a reprisal prohibited by paragraph (a) of this Condition may submit a complaint regarding the reprisal to the Office of Inspector General (OIG) for the U.S. Department of Transportation.

        4. Time Limitation for Submittal of a Complaint. A complaint may not be brought under this subsection more than three years after the date on which the alleged reprisal took place.

        5. Required Actions of the Inspector General. Actions, limitations, and exceptions of the Inspector General's office are established under 41 U.S.C. § 4712(b).

        6. Assumption of Rights to Civil Remedy. Upon receipt of an explanation of a decision not to conduct or continue an investigation by the OIG, the person submitting a complaint assumes the right to a civil remedy under 41 U.S.C. § 4712(c)(2).

SPECIAL CONDITIONS

26. **Buy American Executive Orders.** The Sponsor agrees to abide by applicable Executive Orders in effect at the time this Grant Agreement is executed, including Executive Order 14005, Ensuring the Future Is Made in All of America by All of America's Workers.

The Sponsor's acceptance of this Offer and ratification and adoption of the Project Application incorporated herein shall be evidenced by execution of this instrument by the Sponsor, as hereinafter provided, and this Offer and Acceptance shall comprise a Grant Agreement, constituting the contractual obligations and rights of the United States and the Sponsor with respect to the accomplishment of the Project and compliance with the Grant Assurances, terms, and conditions as provided herein. Such Grant Agreement shall become effective upon the Sponsor's acceptance of this Offer.

Please read the following information: By signing this document, you are agreeing that you have reviewed the following consumer disclosure information and consent to transact business using electronic communications, to receive notices and disclosures electronically, and to utilize electronic signatures in lieu of using paper documents. You are not required to receive notices and disclosures or sign documents electronically. If you prefer not to do so, you may request to receive paper copies and withdraw your consent at any time.

I declare under penalty of perjury that the foregoing is true and correct.[1]

UNITED STATES OF AMERICA
FEDERAL AVIATION ADMINISTRATION

(Signature)

Bart Vernace

(Typed Name)

Manager

(Title of FAA Official)

[1] Knowingly and willfully providing false information to the Federal government is a violation of 18 U.S.C. § 1001 (False Statements) and could subject you to fines, imprisonment, or both.

Part II - Acceptance

The Sponsor does hereby ratify and adopt all assurances, statements, representations, warranties, covenants, and agreements contained in the Project Application and incorporated materials referred to in the foregoing Offer, and does hereby accept this Offer and by such acceptance agrees to comply with all of the Grant Assurances, terms, and conditions in this Offer and in the Project Application.

Please read the following information: By signing this document, you are agreeing that you have reviewed the following consumer disclosure information and consent to transact business using electronic communications, to receive notices and disclosures electronically, and to utilize electronic signatures in lieu of using paper documents. You are not required to receive notices and disclosures or sign documents electronically. If you prefer not to do so, you may request to receive paper copies and withdraw your consent at any time.

I declare under penalty of perjury that the foregoing is true and correct.[2]

Dated _____

Brevard County Board of County Commissioners

(Name of Sponsor)

_____

(Signature of Sponsor's Authorized Official)

By: Christine Zonka

(Typed Name of Sponsor's Authorized Official)

Title: Chair, District 1 County Commissioner

(Title of Sponsor's Authorized Official)

[2] Knowingly and willfully providing false information to the Federal government is a violation of 18 U.S.C. § 1001 (False Statements) and could subject you to fines, imprisonment, or both.

CERTIFICATE OF SPONSOR'S ATTORNEY

I, , acting as Attorney for the Sponsor do hereby certify:

That in my opinion the Sponsor is empowered to enter into the foregoing Grant Agreement under the laws of the State of __Florida__. Further, I have examined the foregoing Grant Agreement and the actions taken by said Sponsor and Sponsor's official representative, who has been duly authorized to execute this Grant Agreement, which is in all respects due and proper and in accordance with the laws of the said State; and Title 49, United States Code (U.S.C.), Chapters 471 and 475; 49 U.S.C. §§ 40101 et seq., and 48103; FAA Reauthorization Act of 2018 (Public Law Number 115-254); the Department of Transportation Appropriations Act, 2021 (Public Law 116-260, Division L); the Consolidated Appropriations Act, 2022 (Public Law 117-103); and the representations contained in the Project Application. In addition, for grants involving projects to be carried out on property not owned by the Sponsor, there are no legal impediments that will prevent full performance by the Sponsor. Further, it is my opinion that the said Grant Agreement constitutes a legal and binding obligation of the Sponsor in accordance with the terms thereof.

Please read the following information: By signing this document, you are agreeing that you have reviewed the following consumer disclosure information and consent to transact business using electronic communications, to receive notices and disclosures electronically, and to utilize electronic signatures in lieu of using paper documents. You are not required to receive notices and disclosures or sign documents electronically. If you prefer not to do so, you may request to receive paper copies and withdraw your consent at any time.

I declare under penalty of perjury that the foregoing is true and correct.[3]

Dated at _____

By: Justin Caron
(Signature of Sponsor's Attorney)

[3] Knowingly and willfully providing false information to the Federal government is a violation of 18 U.S.C. § 1001 (False Statements) and could subject you to fines, imprisonment, or both.

ASSURANCES

AIRPORT SPONSORS

A. General.

1. These assurances shall be complied with in the performance of grant agreements for airport development, airport planning, and noise compatibility program grants for airport sponsors.
2. These assurances are required to be submitted as part of the project application by sponsors requesting funds under the provisions of Title 49, U.S.C., subtitle VII, as amended. As used herein, the term "public agency sponsor" means a public agency with control of a public-use airport; the term "private sponsor" means a private owner of a public-use airport; and the term "sponsor" includes both public agency sponsors and private sponsors.
3. Upon acceptance of this grant offer by the sponsor, these assurances are incorporated in and become part of this Grant Agreement.

B. Duration and Applicability.

1. **Airport development or Noise Compatibility Program Projects Undertaken by a Public Agency Sponsor.**

   The terms, conditions and assurances of this Grant Agreement shall remain in full force and effect throughout the useful life of the facilities developed or equipment acquired for an airport development or noise compatibility program project, or throughout the useful life of the project items installed within a facility under a noise compatibility program project, but in any event not to exceed twenty (20) years from the date of acceptance of a grant offer of Federal funds for the project. However, there shall be no limit on the duration of the assurances regarding Exclusive Rights and Airport Revenue so long as the airport is used as an airport. There shall be no limit on the duration of the terms, conditions, and assurances with respect to real property acquired with federal funds. Furthermore, the duration of the Civil Rights assurance shall be specified in the assurances.

2. **Airport Development or Noise Compatibility Projects Undertaken by a Private Sponsor.**

   The preceding paragraph (1) also applies to a private sponsor except that the useful life of project items installed within a facility or the useful life of the facilities developed or equipment acquired under an airport development or noise compatibility program project shall be no less than ten (10) years from the date of acceptance of Federal aid for the project.

3. **Airport Planning Undertaken by a Sponsor.**

   Unless otherwise specified in this Grant Agreement, only Assurances 1, 2, 3, 5, 6, 13, 18, 23, 25, 30, 32, 33, 34, and 37 in Section C apply to planning projects. The terms, conditions, and assurances of this Grant Agreement shall remain in full force and effect during the life of the project; there shall be no limit on the duration of the assurances regarding Exclusive Rights and Airport Revenue so long as the airport is used as an airport.

C. Sponsor Certification.

The sponsor hereby assures and certifies, with respect to this grant that:

1. General Federal Requirements

It will comply with all applicable Federal laws, regulations, executive orders, policies, guidelines, and requirements as they relate to the application, acceptance, and use of Federal funds for this Grant including but not limited to the following:

FEDERAL LEGISLATION

a. 49, U.S.C., subtitle VII, as amended.

b. Davis-Bacon Act, as amended — 40 U.S.C. §§ 3141-3144, 3146, and 3147, et seq.[1]

c. Federal Fair Labor Standards Act - 29 U.S.C. § 201, et seq.

d. Hatch Act – 5 U.S.C. § 1501, et seq.[2]

e. Uniform Relocation Assistance and Real Property Acquisition Policies Act of 1970, 42 U.S.C. § 4601, et seq.[1], [2]

f. National Historic Preservation Act of 1966 – Section 106 - 54 U.S.C. § 306108.1.[1]

g. Archeological and Historic Preservation Act of 1974 - 54 U.S.C. § 312501, et seq.[1]

h. Native Americans Grave Repatriation Act - 25 U.S.C. Section § 3001, et seq.

i. Clean Air Act, P.L. 90-148, as amended - 42 U.S.C. § 7401, et seq.

j. Coastal Zone Management Act, P.L. 92-583, as amended - 16 U.S.C. § 1451, et seq.

k. Flood Disaster Protection Act of 1973 – Section 102(a) - 42 U.S.C. § 4012a.[1]

l. 49 U.S.C. § 303, (formerly known as Section 4(f)).

m. Rehabilitation Act of 1973 - 29 U.S.C. § 794.

n. Title VI of the Civil Rights Act of 1964 (42 U.S.C. § 2000d et seq., 78 stat. 252) (prohibits discrimination on the basis of race, color, national origin).

o. Americans with Disabilities Act of 1990, as amended, (42 U.S.C. § 12101 et seq.) (prohibits discrimination on the basis of disability).

p. Age Discrimination Act of 1975 - 42 U.S.C. § 6101, et seq.

q. American Indian Religious Freedom Act, P.L. 95-341, as amended.

r. Architectural Barriers Act of 1968, as amended - 42 U.S.C. § 4151, et seq.[1]

s. Powerplant and Industrial Fuel Use Act of 1978 – Section 403 - 42 U.S.C. § 8373.[1]

t. Contract Work Hours and Safety Standards Act - 40 U.S.C. § 3701, et seq.[1]

u. Copeland Anti-kickback Act - 18 U.S.C. § 874.[1]

v. National Environmental Policy Act of 1969 - 42 U.S.C. § 4321, et seq.[1]

w. Wild and Scenic Rivers Act, P.L. 90-542, as amended – 16 U.S.C. § 1271, et seq.

x. Single Audit Act of 1984 - 31 U.S.C. § 7501, et seq.[2]

y. Drug-Free Workplace Act of 1988 - 41 U.S.C. §§ 8101 through 8105.

z. The Federal Funding Accountability and Transparency Act of 2006, as amended (P.L. 109-282, as amended by section 6202 of P.L. 110-252).

aa. Civil Rights Restoration Act of 1987, P.L. 100-259.

bb. Build America, Buy America Act, P.L. 117-58, Title IX.

EXECUTIVE ORDERS

a. Executive Order 11246 – Equal Employment Opportunity[1]

b. Executive Order 11990 – Protection of Wetlands

c. Executive Order 11998 – Flood Plain Management

d. Executive Order 12372 – Intergovernmental Review of Federal Programs

e. Executive Order 12699 – Seismic Safety of Federal and Federally Assisted New Building Construction[1]

f. Executive Order 12898 – Environmental Justice

g. Executive Order 13166 – Improving Access to Services for Persons with Limited English Proficiency

h. Executive Order 13985 – Executive Order on Advancing Racial Equity and Support for Underserved Communities Through the Federal Government

i. Executive Order 13988 – Preventing and Combating Discrimination on the Basis of Gender Identity or Sexual Orientation

j. Executive Order 14005 – Ensuring the Future is Made in all of America by All of America's Workers

k. Executive Order 14008 – Tackling the Climate Crisis at Home and Abroad

FEDERAL REGULATIONS

a. 2 CFR Part 180 – OMB Guidelines to Agencies on Governmentwide Debarment and Suspension (Nonprocurement).

b. 2 CFR Part 200 – Uniform Administrative Requirements, Cost Principles, and Audit Requirements for Federal Awards.[4, 5]

c. 2 CFR Part 1200 – Nonprocurement Suspension and Debarment.

d. 14 CFR Part 13 – Investigative and Enforcement Procedures.

e. 14 CFR Part 16 – Rules of Practice For Federally-Assisted Airport Enforcement Proceedings.

f. 14 CFR Part 150 – Airport Noise Compatibility Planning.

g. 28 CFR Part 35 – Nondiscrimination on the Basis of Disability in State and Local Government Services.

h. 28 CFR § 50.3 – U.S. Department of Justice Guidelines for the Enforcement of Title VI of the Civil Rights Act of 1964.

i. 29 CFR Part 1 – Procedures for Predetermination of Wage Rates.[1]

j. 29 CFR Part 3 – Contractors and Subcontractors on Public Building or Public Work Financed in Whole or in Part by Loans or Grants from the United States.[1]

k. 29 CFR Part 5 – Labor Standards Provisions Applicable to Contracts Covering Federally Financed and Assisted Construction (Also Labor Standards Provisions Applicable to Nonconstruction Contracts Subject to the Contract Work Hours and Safety Standards Act).[1]

l. 41 CFR Part 60 – Office of Federal Contract Compliance Programs, Equal Employment Opportunity, Department of Labor (Federal and Federally-assisted contracting requirements).[1]

m. 49 CFR Part 20 – New Restrictions on Lobbying.

n. 49 CFR Part 21 – Nondiscrimination in Federally-Assisted Programs of the Department of Transportation - Effectuation of Title VI of the Civil Rights Act of 1964.

o. 49 CFR Part 23 – Participation by Disadvantage Business Enterprise in Airport Concessions.

p. 49 CFR Part 24 – Uniform Relocation Assistance and Real Property Acquisition for Federal and Federally-Assisted Programs.[1] [2]

q. 49 CFR Part 26 – Participation by Disadvantaged Business Enterprises in Department of Transportation Financial Assistance Programs.

r. 49 CFR Part 27 – Nondiscrimination on the Basis of Disability in Programs or Activities Receiving Federal Financial Assistance.[1]

s. 49 CFR Part 28 – Enforcement of Nondiscrimination on the Basis of Handicap in Programs or Activities Conducted by the Department of Transportation.

t. 49 CFR Part 30 – Denial of Public Works Contracts to Suppliers of Goods and Services of Countries That Deny Procurement Market Access to U.S. Contractors.

u. 49 CFR Part 32 – Governmentwide Requirements for Drug-Free Workplace (Financial Assistance).

v. 49 CFR Part 37 – Transportation Services for Individuals with Disabilities (ADA).

w. 49 CFR Part 38 – Americans with Disabilities Act (ADA) Accessibility Specifications for Transportation Vehicles.

x. 49 CFR Part 41 – Seismic Safety.

FOOTNOTES TO ASSURANCE (C)(1)

[1] These laws do not apply to airport planning sponsors.
[2] These laws do not apply to private sponsors.
[3] 2 CFR Part 200 contains requirements for State and Local Governments receiving Federal assistance. Any requirement levied upon State and Local Governments by this regulation shall apply where applicable to private sponsors receiving Federal assistance under Title 49, United States Code.
[4] Cost principles established in 2 CFR part 200 subpart E must be used as guidelines for determining the eligibility of specific types of expenses.
[5] Audit requirements established in 2 CFR part 200 subpart F are the guidelines for audits.

SPECIFIC ASSURANCES

Specific assurances required to be included in grant agreements by any of the above laws, regulations or circulars are incorporated by reference in this grant agreement.

2. Responsibility and Authority of the Sponsor.

a. Public Agency Sponsor:

It has legal authority to apply for this Grant, and to finance and carry out the proposed project; that a resolution, motion or similar action has been duly adopted or passed as an official act of the applicant's governing body authorizing the filing of the application, including all understandings and assurances contained therein, and directing and authorizing the person identified as the official representative of the applicant to act in connection with the application and to provide such additional information as may be required.

b. Private Sponsor:

It has legal authority to apply for this Grant and to finance and carry out the proposed project and comply with all terms, conditions, and assurances of this Grant Agreement. It shall designate an official representative and shall in writing direct and authorize that person to file this application, including all understandings and assurances contained therein; to act in connection with this application; and to provide such additional information as may be required.

3. Sponsor Fund Availability.

It has sufficient funds available for that portion of the project costs which are not to be paid by the United States. It has sufficient funds available to assure operation and maintenance of items funded under this Grant Agreement which it will own or control.

4. Good Title.

a. It, a public agency or the Federal government, holds good title, satisfactory to the Secretary, to the landing area of the airport or site thereof, or will give assurance satisfactory to the Secretary that good title will be acquired.

b. For noise compatibility program projects to be carried out on the property of the sponsor, it holds good title satisfactory to the Secretary to that portion of the property upon which Federal funds will be expended or will give assurance to the Secretary that good title will be obtained.

5. Preserving Rights and Powers.

a. It will not take or permit any action which would operate to deprive it of any of the rights and powers necessary to perform any or all of the terms, conditions, and assurances in this Grant Agreement without the written approval of the Secretary, and will act promptly to acquire, extinguish or modify any outstanding rights or claims of right of others which would interfere with such performance by the sponsor. This shall be done in a manner acceptable to the Secretary.

b. Subject to the FAA Act of 2018, Public Law 115-254, Section 163, it will not sell, lease, encumber, or otherwise transfer or dispose of any part of its title or other interests in the property shown on Exhibit A to this application or, for a noise compatibility program project, that portion of the property upon which Federal funds have been expended, for the duration of the terms, conditions, and assurances in this Grant Agreement without approval by the Secretary. If the transferee is found by the Secretary to be eligible under Title 49, United States Code, to assume the obligations of this Grant Agreement and to have the power, authority, and financial resources to carry out all such obligations, the sponsor shall insert in the contract or

document transferring or disposing of the sponsor's interest, and make binding upon the transferee all of the terms, conditions, and assurances contained in this Grant Agreement.

c. For all noise compatibility program projects which are to be carried out by another unit of local government or are on property owned by a unit of local government other than the sponsor, it will enter into an agreement with that government. Except as otherwise specified by the Secretary, that agreement shall obligate that government to the same terms, conditions, and assurances that would be applicable to it if it applied directly to the FAA for a grant to undertake the noise compatibility program project. That agreement and changes thereto must be satisfactory to the Secretary. It will take steps to enforce this agreement against the local government if there is substantial non-compliance with the terms of the agreement.

d. For noise compatibility program projects to be carried out on privately owned property, it will enter into an agreement with the owner of that property which includes provisions specified by the Secretary. It will take steps to enforce this agreement against the property owner whenever there is substantial non-compliance with the terms of the agreement.

e. If the sponsor is a private sponsor, it will take steps satisfactory to the Secretary to ensure that the airport will continue to function as a public-use airport in accordance with these assurances for the duration of these assurances.

f. If an arrangement is made for management and operation of the airport by any agency or person other than the sponsor or an employee of the sponsor, the sponsor will reserve sufficient rights and authority to ensure that the airport will be operated and maintained in accordance with Title 49, United States Code, the regulations and the terms, conditions and assurances in this Grant Agreement and shall ensure that such arrangement also requires compliance therewith.

g. Sponsors of commercial service airports will not permit or enter into any arrangement that results in permission for the owner or tenant of a property used as a residence, or zoned for residential use, to taxi an aircraft between that property and any location on airport. Sponsors of general aviation airports entering into any arrangement that results in permission for the owner of residential real property adjacent to or near the airport must comply with the requirements of Sec. 136 of Public Law 112-95 and the sponsor assurances.

6. Consistency with Local Plans.

The project is reasonably consistent with plans (existing at the time of submission of this application) of public agencies that are authorized by the State in which the project is located to plan for the development of the area surrounding the airport.

7. Consideration of Local Interest.

It has given fair consideration to the interest of communities in or near where the project may be located.

8. Consultation with Users.

In making a decision to undertake any airport development project under Title 49, United States Code, it has undertaken reasonable consultations with affected parties using the airport at which project is proposed.

9. Public Hearings.

In projects involving the location of an airport, an airport runway, or a major runway extension, it has afforded the opportunity for public hearings for the purpose of considering the economic, social, and environmental effects of the airport or runway location and its consistency with goals and objectives of such planning as has been carried out by the community and it shall, when requested by the Secretary, submit a copy of the transcript of such hearings to the Secretary. Further, for such projects, it has on its management board either voting representation from the communities where the project is located or has advised the communities that they have the right to petition the Secretary concerning a proposed project.

10. Metropolitan Planning Organization.

In projects involving the location of an airport, an airport runway, or a major runway extension at a medium or large hub airport, the sponsor has made available to and has provided upon request to the metropolitan planning organization in the area in which the airport is located, if any, a copy of the proposed amendment to the airport layout plan to depict the project and a copy of any airport master plan in which the project is described or depicted.

11. Pavement Preventive Maintenance-Management.

With respect to a project approved after January 1, 1995, for the replacement or reconstruction of pavement at the airport, it assures or certifies that it has implemented an effective airport pavement maintenance-management program and it assures that it will use such program for the useful life of any pavement constructed, reconstructed or repaired with Federal financial assistance at the airport. It will provide such reports on pavement condition and pavement management programs as the Secretary determines may be useful.

12. Terminal Development Prerequisites.

For projects which include terminal development at a public use airport, as defined in Title 49, it has, on the date of submittal of the project grant application, all the safety equipment required for certification of such airport under 49 U.S.C. § 44706, and all the security equipment required by rule or regulation, and has provided for access to the passenger enplaning and deplaning area of such airport to passengers enplaning and deplaning from aircraft other than air carrier aircraft.

13. Accounting System, Audit, and Record Keeping Requirements.

a. It shall keep all project accounts and records which fully disclose the amount and disposition by the recipient of the proceeds of this Grant, the total cost of the project in connection with which this Grant is given or used, and the amount or nature of that portion of the cost of the project supplied by other sources, and such other financial records pertinent to the project. The accounts and records shall be kept in accordance with an accounting system that will facilitate an effective audit in accordance with the Single Audit Act of 1984.

b. It shall make available to the Secretary and the Comptroller General of the United States, or any of their duly authorized representatives, for the purpose of audit and examination, any books, documents, papers, and records of the recipient that are pertinent to this Grant. The Secretary may require that an appropriate audit be conducted by a recipient. In any case in which an independent audit is made of the accounts of a sponsor relating to the disposition of the proceeds of a Grant or relating to the project in connection with which this Grant was given or used, it shall file a certified copy of such audit with the Comptroller General of the United

States not later than six (6) months following the close of the fiscal year for which the audit was made.

14. Minimum Wage Rates.

It shall include, in all contracts in excess of $2,000 for work on any projects funded under this Grant Agreement which involve labor, provisions establishing minimum rates of wages, to be predetermined by the Secretary of Labor under 40 U.S.C. §§ 3141-3144, 3146, and 3147, Public Building, Property, and Works), which contractors shall pay to skilled and unskilled labor, and such minimum rates shall be stated in the invitation for bids and shall be included in proposals or bids for the work.

15. Veteran's Preference.

It shall include in all contracts for work on any project funded under this Grant Agreement which involve labor, such provisions as are necessary to insure that, in the employment of labor (except in executive, administrative, and supervisory positions), preference shall be given to Vietnam era veterans, Persian Gulf veterans, Afghanistan-Iraq war veterans, disabled veterans, and small business concerns owned and controlled by disabled veterans as defined in 49 U.S.C. § 47112. However, this preference shall apply only where the individuals are available and qualified to perform the work to which the employment relates.

16. Conformity to Plans and Specifications.

It will execute the project subject to plans, specifications, and schedules approved by the Secretary. Such plans, specifications, and schedules shall be submitted to the Secretary prior to commencement of site preparation, construction, or other performance under this Grant Agreement, and, upon approval of the Secretary, shall be incorporated into this Grant Agreement. Any modification to the approved plans, specifications, and schedules shall also be subject to approval of the Secretary, and incorporated into this Grant Agreement.

17. Construction Inspection and Approval.

It will provide and maintain competent technical supervision at the construction site throughout the project to assure that the work conforms to the plans, specifications, and schedules approved by the Secretary for the project. It shall subject the construction work on any project contained in an approved project application to inspection and approval by the Secretary and such work shall be in accordance with regulations and procedures prescribed by the Secretary. Such regulations and procedures shall require such cost and progress reporting by the sponsor or sponsors of such project as the Secretary shall deem necessary.

18. Planning Projects.

In carrying out planning projects:

a. It will execute the project in accordance with the approved program narrative contained in the project application or with the modifications similarly approved.

b. It will furnish the Secretary with such periodic reports as required pertaining to the planning project and planning work activities.

c. It will include in all published material prepared in connection with the planning project a notice that the material was prepared under a grant provided by the United States.

d. It will make such material available for examination by the public, and agrees that no material prepared with funds under this project shall be subject to copyright in the United States or any other country.

e. It will give the Secretary unrestricted authority to publish, disclose, distribute, and otherwise use any of the material prepared in connection with this grant.

f. It will grant the Secretary the right to disapprove the sponsor's employment of specific consultants and their subcontractors to do all or any part of this project as well as the right to disapprove the proposed scope and cost of professional services.

g. It will grant the Secretary the right to disapprove the use of the sponsor's employees to do all or any part of the project.

h. It understands and agrees that the Secretary's approval of this project grant or the Secretary's approval of any planning material developed as part of this grant does not constitute or imply any assurance or commitment on the part of the Secretary to approve any pending or future application for a Federal airport grant.

19. Operation and Maintenance.

a. The airport and all facilities which are necessary to serve the aeronautical users of the airport, other than facilities owned or controlled by the United States, shall be operated at all times in a safe and serviceable condition and in accordance with the minimum standards as may be required or prescribed by applicable Federal, State and local agencies for maintenance and operation. It will not cause or permit any activity or action thereon which would interfere with its use for airport purposes. It will suitably operate and maintain the airport and all facilities thereon or connected therewith, with due regard to climatic and flood conditions. Any proposal to temporarily close the airport for non-aeronautical purposes must first be approved by the Secretary. In furtherance of this assurance, the sponsor will have in effect arrangements for:

   1. Operating the airport's aeronautical facilities whenever required;
   2. Promptly marking and lighting hazards resulting from airport conditions, including temporary conditions; and
   3. Promptly notifying pilots of any condition affecting aeronautical use of the airport. Nothing contained herein shall be construed to require that the airport be operated for aeronautical use during temporary periods when snow, flood, or other climatic conditions interfere with such operation and maintenance. Further, nothing herein shall be construed as requiring the maintenance, repair, restoration, or replacement of any structure or facility which is substantially damaged or destroyed due to an act of God or other condition or circumstance beyond the control of the sponsor.

b. It will suitably operate and maintain noise compatibility program items that it owns or controls upon which Federal funds have been expended.

20. Hazard Removal and Mitigation.

It will take appropriate action to assure that such terminal airspace as is required to protect instrument and visual operations to the airport (including established minimum flight altitudes) will be adequately cleared and protected by removing, lowering, relocating, marking, or lighting or otherwise mitigating existing airport hazards and by preventing the establishment or creation of future airport hazards.

21. Compatible Land Use.

It will take appropriate action, to the extent reasonable, including the adoption of zoning laws, to restrict the use of land adjacent to or in the immediate vicinity of the airport to activities and purposes compatible with normal airport operations, including landing and takeoff of aircraft. In addition, if the project is for noise compatibility program implementation, it will not cause or permit any change in land use, within its jurisdiction, that will reduce its compatibility, with respect to the airport, of the noise compatibility program measures upon which Federal funds have been expended.

22. Economic Nondiscrimination.

a. It will make the airport available as an airport for public use on reasonable terms and without unjust discrimination to all types, kinds and classes of aeronautical activities, including commercial aeronautical activities offering services to the public at the airport.

b. In any agreement, contract, lease, or other arrangement under which a right or privilege at the airport is granted to any person, firm, or corporation to conduct or to engage in any aeronautical activity for furnishing services to the public at the airport, the sponsor will insert and enforce provisions requiring the contractor to:

   1. Furnish said services on a reasonable, and not unjustly discriminatory, basis to all users thereof, and

   2. Charge reasonable, and not unjustly discriminatory, prices for each unit or service, provided that the contractor may be allowed to make reasonable and nondiscriminatory discounts, rebates, or other similar types of price reductions to volume purchasers.

c. Each fixed-based operator at the airport shall be subject to the same rates, fees, rentals, and other charges as are uniformly applicable to all other fixed-based operators making the same or similar uses of such airport and utilizing the same or similar facilities.

d. Each air carrier using such airport shall have the right to service itself or to use any fixed-based operator that is authorized or permitted by the airport to serve any air carrier at such airport.

e. Each air carrier using such airport (whether as a tenant, non-tenant, or subtenant of another air carrier tenant) shall be subject to such nondiscriminatory and substantially comparable rules, regulations, conditions, rates, fees, rentals, and other charges with respect to facilities directly and substantially related to providing air transportation as are applicable to all such air carriers which make similar use of such airport and utilize similar facilities, subject to reasonable classifications such as tenants or non-tenants and signatory carriers and non-signatory carriers. Classification or status as tenant or signatory shall not be unreasonably withheld by any airport provided an air carrier assumes obligations substantially similar to those already imposed on air carriers in such classification or status.

f. It will not exercise or grant any right or privilege which operates to prevent any person, firm, or corporation operating aircraft on the airport from performing any services on its own aircraft with its own employees (including, but not limited to maintenance, repair, and fueling) that it may choose to perform.

g. In the event the sponsor itself exercises any of the rights and privileges referred to in this assurance, the services involved will be provided on the same conditions as would apply to the furnishing of such services by commercial aeronautical service providers authorized by the sponsor under these provisions.

h. The sponsor may establish such reasonable, and not unjustly discriminatory, conditions to be met by all users of the airport as may be necessary for the safe and efficient operation of the airport.

i. The sponsor may prohibit or limit any given type, kind or class of aeronautical use of the airport if such action is necessary for the safe operation of the airport or necessary to serve the civil aviation needs of the public.

23. Exclusive Rights.

It will permit no exclusive right for the use of the airport by any person providing, or intending to provide, aeronautical services to the public. For purposes of this paragraph, the providing of the services at an airport by a single fixed-based operator shall not be construed as an exclusive right if both of the following apply:

a. It would be unreasonably costly, burdensome, or impractical for more than one fixed-based operator to provide such services, and

b. If allowing more than one fixed-based operator to provide such services would require the reduction of space leased pursuant to an existing agreement between such single fixed-based operator and such airport. It further agrees that it will not, either directly or indirectly, grant or permit any person, firm, or corporation, the exclusive right at the airport to conduct any aeronautical activities, including, but not limited to charter flights, pilot training, aircraft rental and sightseeing, aerial photography, crop dusting, aerial advertising and surveying, air carrier operations, aircraft sales and services, sale of aviation petroleum products whether or not conducted in conjunction with other aeronautical activity, repair and maintenance of aircraft, sale of aircraft parts, and any other activities which because of their direct relationship to the operation of aircraft can be regarded as an aeronautical activity, and that it will terminate any exclusive right to conduct an aeronautical activity now existing at such an airport before the grant of any assistance under Title 49, United States Code.

24. Fee and Rental Structure.

It will maintain a fee and rental structure for the facilities and services at the airport which will make the airport as self-sustaining as possible under the circumstances existing at the particular airport, taking into account such factors as the volume of traffic and economy of collection. No part of the Federal share of an airport development, airport planning or noise compatibility project for which a Grant is made under Title 49, United States Code, the Airport and Airway Improvement Act of 1982, the Federal Airport Act or the Airport and Airway Development Act of 1970 shall be included in the rate basis in establishing fees, rates, and charges for users of that airport.

25. Airport Revenues.

a. All revenues generated by the airport and any local taxes on aviation fuel established after December 30, 1987, will be expended by it for the capital or operating costs of the airport; the local airport system; or other local facilities which are owned or operated by the owner or operator of the airport and which are directly and substantially related to the actual air transportation of passengers or property; or for noise mitigation purposes on or off the airport. The following exceptions apply to this paragraph:

1. If covenants or assurances in debt obligations issued before September 3, 1982, by the owner or operator of the airport, or provisions enacted before September 3, 1982, in governing statutes controlling the owner or operator's financing, provide for the use of the

revenues from any of the airport owner or operator's facilities, including the airport, to support not only the airport but also the airport owner or operator's general debt obligations or other facilities, then this limitation on the use of all revenues generated by the airport (and, in the case of a public airport, local taxes on aviation fuel) shall not apply.

2. If the Secretary approves the sale of a privately owned airport to a public sponsor and provides funding for any portion of the public sponsor's acquisition of land, this limitation on the use of all revenues generated by the sale shall not apply to certain proceeds from the sale. This is conditioned on repayment to the Secretary by the private owner of an amount equal to the remaining unamortized portion (amortized over a 20-year period) of any airport improvement grant made to the private owner for any purpose other than land acquisition on or after October 1, 1996, plus an amount equal to the federal share of the current fair market value of any land acquired with an airport improvement grant made to that airport on or after October 1, 1996.

3. Certain revenue derived from or generated by mineral extraction, production, lease, or other means at a general aviation airport (as defined at 49 U.S.C. § 47102), if the FAA determines the airport sponsor meets the requirements set forth in Section 813 of Public Law 112-95

b. As part of the annual audit required under the Single Audit Act of 1984, the sponsor will direct that the audit will review, and the resulting audit report will provide an opinion concerning, the use of airport revenue and taxes in paragraph (a), and indicating whether funds paid or transferred to the owner or operator are paid or transferred in a manner consistent with Title 49, United States Code and any other applicable provision of law, including any regulation promulgated by the Secretary or Administrator.

c. Any civil penalties or other sanctions will be imposed for violation of this assurance in accordance with the provisions of 49 U.S.C. § 47107.

26. Reports and Inspections.

It will:

a. submit to the Secretary such annual or special financial and operations reports as the Secretary may reasonably request and make such reports available to the public; make available to the public at reasonable times and places a report of the airport budget in a format prescribed by the Secretary;

b. for airport development projects, make the airport and all airport records and documents affecting the airport, including deeds, leases, operation and use agreements, regulations and other instruments, available for inspection by any duly authorized agent of the Secretary upon reasonable request;

c. for noise compatibility program projects, make records and documents relating to the project and continued compliance with the terms, conditions, and assurances of this Grant Agreement including deeds, leases, agreements, regulations, and other instruments, available for inspection by any duly authorized agent of the Secretary upon reasonable request; and

d. in a format and time prescribed by the Secretary, provide to the Secretary and make available to the public following each of its fiscal years, an annual report listing in detail:

1. all amounts paid by the airport to any other unit of government and the purposes for which each such payment was made; and

2. all services and property provided by the airport to other units of government and the amount of compensation received for provision of each such service and property.

27. Use by Government Aircraft.

It will make available all of the facilities of the airport developed with Federal financial assistance and all those usable for landing and takeoff of aircraft to the United States for use by Government aircraft in common with other aircraft at all times without charge, except, if the use by Government aircraft is substantial, charge may be made for a reasonable share, proportional to such use, for the cost of operating and maintaining the facilities used. Unless otherwise determined by the Secretary, or otherwise agreed to by the sponsor and the using agency, substantial use of an airport by Government aircraft will be considered to exist when operations of such aircraft are in excess of those which, in the opinion of the Secretary, would unduly interfere with use of the landing areas by other authorized aircraft, or during any calendar month that:

a. Five (5) or more Government aircraft are regularly based at the airport or on land adjacent thereto; or

b. The total number of movements (counting each landing as a movement) of Government aircraft is 300 or more, or the gross accumulative weight of Government aircraft using the airport (the total movement of Government aircraft multiplied by gross weights of such aircraft) is in excess of five million pounds.

28. Land for Federal Facilities.

It will furnish without cost to the Federal Government for use in connection with any air traffic control or air navigation activities, or weather-reporting and communication activities related to air traffic control, any areas of land or water, or estate therein as the Secretary considers necessary or desirable for construction, operation, and maintenance at Federal expense of space or facilities for such purposes. Such areas or any portion thereof will be made available as provided herein within four months after receipt of a written request from the Secretary.

29. Airport Layout Plan.

a. Subject to the FAA Reauthorization Act of 2018, Public Law 115-254, Section 163, it will keep up to date at all times an airport layout plan of the airport showing:

1. boundaries of the airport and all proposed additions thereto, together with the boundaries of all offsite areas owned or controlled by the sponsor for airport purposes and proposed additions thereto;

2. the location and nature of all existing and proposed airport facilities and structures (such as runways, taxiways, aprons, terminal buildings, hangars and roads), including all proposed extensions and reductions of existing airport facilities;

3. the location of all existing and proposed non-aviation areas and of all existing improvements thereon; and

4. all proposed and existing access points used to taxi aircraft across the airport's property boundary.

Such airport layout plans and each amendment, revision, or modification thereof, shall be subject to the approval of the Secretary which approval shall be evidenced by the signature of a duly authorized representative of the Secretary on the face of the airport layout plan. The

sponsor will not make or permit any changes or alterations in the airport or any of its facilities which are not in conformity with the airport layout plan as approved by the Secretary and which might, in the opinion of the Secretary, adversely affect the safety, utility or efficiency of the airport.

b. Subject to the FAA Reauthorization Act of 2018, Public Law 115-254, Section 163, if a change or alteration in the airport or the facilities is made which the Secretary determines adversely affects the safety, utility, or efficiency of any federally owned, leased, or funded property on or off the airport and which is not in conformity with the airport layout plan as approved by the Secretary, the owner or operator will, if requested, by the Secretary:

   1. eliminate such adverse effect in a manner approved by the Secretary; or

   2. bear all costs of relocating such property (or replacement thereof) to a site acceptable to the Secretary and all costs of restoring such property (or replacement thereof) to the level of safety, utility, efficiency, and cost of operation existing before the unapproved change in the airport or its facilities except in the case of a relocation or replacement of an existing airport facility due to a change in the Secretary's design standards beyond the control of the airport sponsor.

30. Civil Rights.

It will promptly take any measures necessary to ensure that no person in the United States shall, on the grounds of race, color, and national origin (including limited English proficiency) in accordance with the provisions of Title VI of the Civil Rights Act of 1964 (78 Stat. 252, 42 U.S.C. §§ 2000d to 2000d-4); creed and sex (including sexual orientation and gender identity) per 49 U.S.C. § 47123 and related requirements; age per the Age Discrimination Act of 1975 and related requirements; or disability per the Americans with Disabilities Act of 1990 and related requirements, be excluded from participation in, be denied the benefits of, or be otherwise subjected to discrimination in any program and activity conducted with, or benefiting from, funds received from this Grant.

a. Using the definitions of activity, facility, and program as found and defined in 49 CFR §§ 21.23(b) and 21.23(e), the sponsor will facilitate all programs, operate all facilities, or conduct all programs in compliance with all non-discrimination requirements imposed by or pursuant to these assurances.

b. Applicability

   1. Programs and Activities. If the sponsor has received a grant (or other federal assistance) for any of the sponsor's program or activities, these requirements extend to all of the sponsor's programs and activities.

   2. Facilities. Where it receives a grant or other federal financial assistance to construct, expand, renovate, remodel, alter, or acquire a facility, or part of a facility, the assurance extends to the entire facility and facilities operated in connection therewith.

   3. Real Property. Where the sponsor receives a grant or other Federal financial assistance in the form of, or for the acquisition of real property or an interest in real property, the assurance will extend to rights to space on, over, or under such property.

c. Duration.

   The sponsor agrees that it is obligated to this assurance for the period during which Federal financial assistance is extended to the program, except where the Federal financial assistance is

to provide, or is in the form of, personal property, or real property, or interest therein, or structures or improvements thereon, in which case the assurance obligates the sponsor, or any transferee for the longer of the following periods:

1. So long as the airport is used as an airport, or for another purpose involving the provision of similar services or benefits; or
2. So long as the sponsor retains ownership or possession of the property.

d. Required Solicitation Language. It will include the following notification in all solicitations for bids, Requests For Proposals for work, or material under this Grant Agreement and in all proposals for agreements, including airport concessions, regardless of funding source:

"The Brevard County Board of County Commissioners, in accordance with the provisions of Title VI of the Civil Rights Act of 1964 (78 Stat. 252, 42 U.S.C. §§ 2000d to 2000d-4) and the Regulations, hereby notifies all bidders or offerors that it will affirmatively ensure that for any contract entered into pursuant to this advertisement, [select businesses, or disadvantaged business enterprises or airport concession disadvantaged business enterprises] will be afforded full and fair opportunity to submit bids in response to this invitation and no businesses will be discriminated against on the grounds of race, color, national origin (including limited English proficiency), creed, sex (including sexual orientation and gender identity), age, or disability in consideration for an award."

e. Required Contract Provisions.

1. It will insert the non-discrimination contract clauses requiring compliance with the acts and regulations relative to non-discrimination in Federally-assisted programs of the Department of Transportation (DOT), and incorporating the acts and regulations into the contracts by reference in every contract or agreement subject to the non-discrimination in Federally-assisted programs of the DOT acts and regulations.
2. It will include a list of the pertinent non-discrimination authorities in every contract that is subject to the non-discrimination acts and regulations.
3. It will insert non-discrimination contract clauses as a covenant running with the land, in any deed from the United States effecting or recording a transfer of real property, structures, use, or improvements thereon or interest therein to a sponsor.
4. It will insert non-discrimination contract clauses prohibiting discrimination on the basis of race, color, national origin (including limited English proficiency), creed, sex (including sexual orientation and gender identity), age, or disability as a covenant running with the land, in any future deeds, leases, license, permits, or similar instruments entered into by the sponsor with other parties:
    a. For the subsequent transfer of real property acquired or improved under the applicable activity, project, or program; and
    b. For the construction or use of, or access to, space on, over, or under real property acquired or improved under the applicable activity, project, or program.

f. It will provide for such methods of administration for the program as are found by the Secretary to give reasonable guarantee that it, other recipients, sub-recipients, sub-grantees, contractors, subcontractors, consultants, transferees, successors in interest, and other

participants of Federal financial assistance under such program will comply with all requirements imposed or pursuant to the acts, the regulations, and this assurance.

g. It agrees that the United States has a right to seek judicial enforcement with regard to any matter arising under the acts, the regulations, and this assurance.

31. Disposal of Land.

a. For land purchased under a grant for airport noise compatibility purposes, including land serving as a noise buffer, it will dispose of the land, when the land is no longer needed for such purposes, at fair market value, at the earliest practicable time. That portion of the proceeds of such disposition which is proportionate to the United States' share of acquisition of such land will be, at the discretion of the Secretary, (1) reinvested in another project at the airport, or (2) transferred to another eligible airport as prescribed by the Secretary. The Secretary shall give preference to the following, in descending order:

1. Reinvestment in an approved noise compatibility project;
2. Reinvestment in an approved project that is eligible for grant funding under 49 U.S.C. § 47117(e);
3. Reinvestment in an approved airport development project that is eligible for grant funding under 49 U.S.C. §§ 47114, 47115, or 47117
4. Transfer to an eligible sponsor of another public airport to be reinvested in an approved noise compatibility project at that airport; or
5. Payment to the Secretary for deposit in the Airport and Airway Trust Fund.

If land acquired under a grant for noise compatibility purposes is leased at fair market value and consistent with noise buffering purposes, the lease will not be considered a disposal of the land. Revenues derived from such a lease may be used for an approved airport development project that would otherwise be eligible for grant funding or any permitted use of airport revenue.

b. For land purchased under a grant for airport development purposes (other than noise compatibility), it will, when the land is no longer needed for airport purposes, dispose of such land at fair market value or make available to the Secretary an amount equal to the United States' proportionate share of the fair market value of the land. That portion of the proceeds of such disposition which is proportionate to the United States' share of the cost of acquisition of such land will, upon application to the Secretary, be reinvested or transferred to another eligible airport as prescribed by the Secretary. The Secretary shall give preference to the following, in descending order:

1. Reinvestment in an approved noise compatibility project;
2. Reinvestment in an approved project that is eligible for grant funding under 49 U.S.C. § 47117(e);
3. Reinvestment in an approved airport development project that is eligible for grant funding under 49 U.S.C. §§ 47114, 47115, or 47117
4. Transfer to an eligible sponsor of another public airport to be reinvested in an approved noise compatibility project at that airport; or
5. Payment to the Secretary for deposit in the Airport and Airway Trust Fund.

c. Land shall be considered to be needed for airport purposes under this assurance if (1) it may be needed for aeronautical purposes (including runway protection zones) or serve as noise buffer land, and (2) the revenue from interim uses of such land contributes to the financial self-sufficiency of the airport. Further, land purchased with a grant received by an airport operator or owner before December 31, 1987, will be considered to be needed for airport purposes if the Secretary or Federal agency making such grant before December 31, 1987, was notified by the operator or owner of the uses of such land, did not object to such use, and the land continues to be used for that purpose, such use having commenced no later than December 15, 1989.

d. Disposition of such land under (a), (b), or (c) will be subject to the retention or reservation of any interest or right therein necessary to ensure that such land will only be used for purposes which are compatible with noise levels associated with operation of the airport.

32. Engineering and Design Services.

If any phase of such project has received Federal funds under Chapter 471 subchapter 1 of Title 49 U.S.C., it will award each contract, or sub-contract for program management, construction management, planning studies, feasibility studies, architectural services, preliminary engineering, design, engineering, surveying, mapping or related services in the same manner as a contract for architectural and engineering services is negotiated under Chapter 11 of Title 40 U.S.C., or an equivalent qualifications-based requirement prescribed for or by the sponsor of the airport.

33. Foreign Market Restrictions.

It will not allow funds provided under this Grant to be used to fund any project which uses any product or service of a foreign country during the period in which such foreign country is listed by the United States Trade Representative as denying fair and equitable market opportunities for products and suppliers of the United States in procurement and construction.

34. Policies, Standards, and Specifications.

It will carry out any project funded under an Airport Improvement Program Grant in accordance with policies, standards, and specifications approved by the Secretary including, but not limited to, current FAA Advisory Circulars (https://www.faa.gov/airports/aip/media/aip-pfc-checklist.pdf) for AIP projects as of June 27, 2022.

35. Relocation and Real Property Acquisition.

a. It will be guided in acquiring real property, to the greatest extent practicable under State law, by the land acquisition policies in Subpart B of 49 CFR Part 24 and will pay or reimburse property owners for necessary expenses as specified in Subpart B.

b. It will provide a relocation assistance program offering the services described in Subpart C of 49 CFR Part 24 and fair and reasonable relocation payments and assistance to displaced persons as required in Subpart D and E of 49 CFR Part 24.

c. It will make available within a reasonable period of time prior to displacement, comparable replacement dwellings to displaced persons in accordance with Subpart E of 49 CFR Part 24.

36. Access By Intercity Buses.

The airport owner or operator will permit, to the maximum extent practicable, intercity buses or other modes of transportation to have access to the airport; however, it has no obligation to fund special facilities for intercity buses or for other modes of transportation.

37. Disadvantaged Business Enterprises.

The sponsor shall not discriminate on the basis of race, color, national origin, or sex, in the award and performance of any DOT-assisted contract covered by 49 CFR Part 26, or in the award and performance of any concession activity contract covered by 49 CFR Part 23. In addition, the sponsor shall not discriminate on the basis of race, color, national origin or sex in the administration of its Disadvantaged Business Enterprise (DBE) and Airport Concessions Disadvantaged Business Enterprise (ACDBE) programs or the requirements of 49 CFR Parts 23 and 26. The sponsor shall take all necessary and reasonable steps under 49 CFR Parts 23 and 26 to ensure nondiscrimination in the award and administration of DOT-assisted contracts, and/or concession contracts. The sponsor's DBE and ACDBE programs, as required by 49 CFR Parts 26 and 23, and as approved by DOT, are incorporated by reference in this agreement. Implementation of these programs is a legal obligation and failure to carry out its terms shall be treated as a violation of this agreement. Upon notification to the sponsor of its failure to carry out its approved program, the Department may impose sanctions as provided for under Parts 26 and 23 and may, in appropriate cases, refer the matter for enforcement under 18 U.S.C. § 1001 and/or the Program Fraud Civil Remedies Act of 1986 (31 U.S.C. §§ 3801-3809, 3812).

38. Hangar Construction.

If the airport owner or operator and a person who owns an aircraft agree that a hangar is to be constructed at the airport for the aircraft at the aircraft owner's expense, the airport owner or operator will grant to the aircraft owner for the hangar a long term lease that is subject to such terms and conditions on the hangar as the airport owner or operator may impose.

39. Competitive Access.

a. If the airport owner or operator of a medium or large hub airport (as defined in 49 U.S.C. § 47102) has been unable to accommodate one or more requests by an air carrier for access to gates or other facilities at that airport in order to allow the air carrier to provide service to the airport or to expand service at the airport, the airport owner or operator shall transmit a report to the Secretary that:

   1. Describes the requests;
   2. Provides an explanation as to why the requests could not be accommodated; and
   3. Provides a time frame within which, if any, the airport will be able to accommodate the requests.

b. Such report shall be due on either February 1 or August 1 of each year if the airport has been unable to accommodate the request(s) in the six month period prior to the applicable due date.

Agenda Report

2725 Judge Fran Jamieson Way
Viera, FL 32940

Consent

F.3. 8/16/2022

Subject:

Acknowledgement, Re: American Rescue Plan Act of 2021 (ARPA) Revenue Replacement Funds (District 5).

Fiscal Impact:

FY 2022 - 2023: Apportions the final $294,460 of the $2 million in ARPA revenue replacement funds allocated for Commission District 5 per Board direction on July 20, 2021.

Dept/Office:

Housing and Human Services

Requested Action:

It is requested that the Board of County Commissioners:

1) acknowledge Commission District 5's identified use of American Rescue Plan Act of 2021 (ARPA) Revenue Replacement Funds,

2) authorize the Housing and Human Services Department to negotiate and develop a contractual agreement with the identified agency,

3) authorize the County Manager to execute related Contracts, Agreements, Amendments, and/or Modifications upon approval of Risk Management and the County Attorney's Office, and

4) authorize the County Manager to execute all necessary budget change requests for the projects listed in this Agenda.

Summary Explanation and Background:

On July 20, 2021 the Board of County Commissioners approved the allocation of $2 million in American Rescue Plan Act (ARPA) Revenue Replacement funds for general governmental services as identified by each Commissioner. The funds are to be used at the discretion of each Commissioner to address their identified District's needs. Each Commissioner has been asked to bring intended uses back to the Commission for acknowledgement. District 5 previously identified $1,705,540 in activities for which ARPA Revenue Replacement funds were acknowledged on December 21, 2021.

Commission District 5 will be using the remainder of its allocation of ARPA Revenue Replacement funds ($294,460) to support Brevard County's local Community Mental Health Provider (Circles of Care, Inc.) in their efforts to address facility/infrastructure deficits that were identified and/or exacerbated during the COVID-19 public health emergency as follows:

- Assisted Living Center (Generator Purchase and Installation) - The Assisted Living Center is a 24/7 residential level II mental health treatment facility in Melbourne that provides services for the severely

and persistently mentally ill as well as co-occurring substance use disorder patients. It offers a full array of psychiatric services including a day/night program in addition to traditional outpatient psychiatric and therapy services. It is also the site of the main kitchen that provides meals to the residential facilities, Crisis Stabilization Units (CSUs), and hospital programs.

- Cedar Village (Roof Replacement)- Cedar Village is a 24/7 residential level II mental health treatment facility in Rockledge that provides services for the severely and persistently mentally ill. It offers a full array of psychiatric services including a day/night program in addition to traditional outpatient psychiatric and therapy services.
- Emergency Intake (Facility Hardening) - The Intake Services department is the first contact for patients on a Baker Act, often transported to the department by law enforcement or ambulance. As the acuity of patient has increased along with the increase of co-occurring substance use in the past several years, there is a noted increase in assaults on staff. This is an effort to improve the safety and security of the staff in that department through a hardening of the existing infrastructure.
- Psychiatric Hospital (Retrofitting) - To remain compliant with the Centers for Medicare and Medicaid Services (CMS) National Patient Safety Goals (NPSG) for suicide risk reduction, 28 rooms in the psychiatric hospital must be retrofitted to reduce ligature points, that is, potential hanging points. These include replacement of all plumbing fixtures, door closers, doors and their handles, and hinges to hardware that is compliant with current standards per CMS.

Clerk to the Board Instructions:

None

Agenda Report

2725 Judge Fran Jamieson Way
Viera, FL 32940

Consent

F.4. 8/16/2022

Subject:

Approval, Re: State Aid to Libraries FY 2022-2023, Grant Application with the Florida Department of State, Division of Library Services.

Fiscal Impact:

Fiscal Year 2022-2023, $387,239 is budgeted in Fund #1700, Cost Centers: 303083 State Aid to Libraries Computers; and 303087 State Aid to Libraries Books.

Dept/Office:

Library Services

Requested Action:

It is requested the Board of County Commissioners approve and:

1) Authorize the Chair to execute the State Aid to Libraries Grant Agreement application; and Certification of Hours, Free Library Service and Access to Materials.
2) Authorize the County Manager to execute any follow up agreements, amendments or modifications contingent upon approval of Risk Management and the County Attorney.
3) Authorize the County Manager to execute any necessary budget change requests.

Summary Explanation and Background:

The Brevard County Library System has received State Aid to Libraries, administered by the Department of State, Division of Library Services for many years. Attached is the application for next year's funding. In FY 2021-2022, $388,989 in State Aid funding was received by the Brevard County Library System. The funds are used to augment library services in Brevard County Public Libraries, including providing public computer and internet access, Wi-Fi, E-books, and physical books.

Additionally, the Department of State requires the Governing body of the Brevard County Library System sign and approve the attached forms to accompany the application for State Aid:

- State Form DLIS/SA02 State Aid to Libraries Grant Application.
- Certification of Hours, Free Library Service and Access to Materials.
- Brevard County Libraries Annual Plan of Service 2023.

The State Aid to Libraries Grant Application with requested signatures, must be received in Tallahassee by October 1, 2022 in order to receive funds during FY 2022/2023.

Contact: Wendi Bost, Library Services Director, 321-633-1801

Clerk to the Board Instructions:

Please return copy to Wendi Bost, Library Services Department, 308 Forrest Avenue, 2nd Floor, Cocoa, FL 32922.

STATE AID TO LIBRARIES GRANT AGREEMENT BETWEEN THE STATE OF FLORIDA, DEPARTMENT OF STATE AND Brevard County Board of County Commissioners for and on behalf of Brevard County Library System

This Agreement is by and between the State of Florida, Department of State, Division of Library and Information Services, hereinafter referred to as the "Division," and the Brevard County Board of County Commissionersfor and on behalf of Brevard County Library System, hereinafter referred to as the "Grantee."

The Grantee has submitted an application and has met all eligibility requirements and has been awarded a State Aid to Libraries Grant (CSFA 45.030) by the Division in the amount specified on the "Fiscal Year 2022-23 State Aid to Libraries Final Grants" document (which is incorporated as part of this Agreement and entitled Attachment B). The Division has the authority to administer this grant in accordance with Section 257, *Florida Statutes.* By reference, the application and any approved revisions are hereby made a part of this agreement.

In consideration of the mutual covenants and promises contained herein, the parties agree as follows:

1. **Grant Purpose.** This grant shall be used exclusively for the "State Aid to Libraries Grant," the public purpose for which these funds were appropriated.

a) The Grantee shall perform the following **Scope of Work**:

In accordance with Sections 257.17-257.18, Florida Statutes, the Grantee shall receive a grant amount that is calculated and based upon local funds expended during the second preceding fiscal year for the operation and maintenance of the library. For this grant, the local expenditures shall have been made during the period October 1, 2020 - September 30, 2021.

In order to be eligible to receive the grant funding, the Grantee shall manage or coordinate free library service to the residents of its legal service area for the period October 1, 2020 through June 30, 2023. The Grantee shall:

- Have a single administrative head employed full time by the library's governing body;
- Provide free library service, including loaning materials available for circulation free of charge and providing reference and information services free of charge;
- Provide access to materials, information and services for all residents of the area served; and
- Have at least one library, branch library or member library open 40 hours or more each week (excluding holidays or emergencies; between Sunday through Saturday, on a schedule determined by the library system) during the length of the agreement.

b) The Grantee agrees to provide the following **Deliverables** related to the Scope of Work for payments to be awarded.

Payment 1, Deliverable/Task :

Payment will be a fixed price in the amount of 100% of the grant award for the period October 1, 2020 through June 30, 2023. The Grantee will:

- Have expended funds to provide free library service during the period October 1, 2020 - September 30, 2021;
- Provide an Expenditure Report and certification of Local Operating Expenditures for the period October 1, 2020 - September 30, 2021 only;
- Provide documentation showing that at least one library, branch library or member library is open 40 hours or more each week (excluding holidays or emergencies; between Sunday through Saturday, on a schedule determined by the library system) during the length of the agreement;
- Provide the Certification of Credentials for the Single Administrative Head; and
- Provide a Certification of Hours, Free Library Service and Access to Materials.

c) Grant funds shall be used for the operation and maintenance of the library. The allowable budget categories are: Personnel Services (salaries, wages, and related employee benefits provided for all persons employed by the reporting entity whether on full-time, part-time, temporary, or seasonal basis); Operating Expenses (expenditures for goods and services which primarily benefit the current period and are not defined as personal services or capital outlays); Non-Fixed Capital Outlay (outlays for the acquisition of or addition to fixed assets); and Other (other operating expenditure categories in the library budget).

2. **Length of Agreement.** This Agreement covers the period of October 1, 2020 to June 30, 2023, unless terminated in accordance with the provisions of Section 28 of this Agreement. This period begins with the start of the Grantee's second preceding fiscal year (October 1, 2020) and concludes with the end of the State of Florida's current fiscal year (June 30, 2023).

3. **Expenditure of Grant Funds.** Grant funds will be used to reimburse a portion of local funds expended by the Grantee during their second preceding fiscal year (October 1, 2020 – September 30, 2021) for the operation and maintenance of a library and shall not exceed the amount specified in Attachment B.

4. **Contract Administration.** The parties are legally bound by the requirements of this agreement. Each party's contract manager, named below, will be responsible for monitoring its performance under this Agreement and will be the official contact for each party. Any notice(s) or other communications regarding this agreement shall be directed to or delivered to the other party's contract manager by utilizing the information below. Any change in the contact information below should be submitted in writing to the contract manager within 10 days of the change.

For the Division of Library and Information Services:

Marian Deeney, Library Program Administrator
Florida Department of State
R.A. Gray Building
Mail Station # 9D
500 South Bronough Street
Tallahassee, FL 32399-0250
Phone: 850.245.6620
Email: marian.deeney@dos.myflorida.com

For the Grantee:

Laurie Blair
Brevard County Library System
308 Forrest Avenue Cocoa Florida 32922-7723
Phone: 321.633.1840
Email: lblair@brev.org

5. **Grant Payments.** The total grant award shall not exceed the amount specified on the "Fiscal Year 2022-23 State Aid to Libraries Final Grants" document (Attachment B), which shall be paid by the Division in consideration for the Grantee's minimum performance as set forth by the terms and conditions of this Agreement. Payment will bea fixed price in the amount of 100% of the grant award as specified in Attachment B. Payment will be made in accordance with the completion of the Deliverables.

6. **Electronic Payments.** The Grantee can choose to use electronic funds transfer (EFT) to receive grant payments. All grantees wishing to receive their award through EFT must submit a Vendor Direct Deposit Authorization form (form number DFS-AI-26E, rev 6/2014), incorporated by reference,to the Florida Department of Financial Services. If EFT has already been set up for your organization, you do not need to submit another authorization form unless you have changed bank accounts. To download this form visit myfloridacfo.com/Division/AA/Forms/DFS-A1-26E.pdf. The form also includes tools and information that allow you to check on payments.

7. **Florida Substitute Form W-9.** A completed Substitute Form W-9 is required from any entity that receives a payment from the State of Florida that may be subject to 1099 reporting. The Department of Financial Services (DFS) must have the correct Taxpayer Identification Number (TIN) and other related information in order to report accurate tax information to the Internal Revenue Service (IRS). To register or access a Florida Substitute Form W-9 visit flvendor.myfloridacfo.com. **A copy of the Grantee's Florida Substitute Form W-9 must be submitted by the Grantee to the Division before or with the executed Agreement.**

8. **Financial Consequences.** The Department shall apply the following financial consequences for failure to perform the minimum level of services required by this Agreement in accordance with Sections 215.971 and 287.058, *Florida Statutes*:

The Department shall require the return of the award in a prorated amount based upon the percentage of time that the library failed to perform the minimum level of services. The prorated reduction will be in the same percentage as the percentage of time that the library was not providing minimum level of services.

9. **Credit Line(s) to Acknowledge Grant Funding.** The Division requires public acknowledgement of State Aid to Libraries Grant funding for activities and publications supported by grant funds. Any announcements, information, press releases, publications, brochures, videos, webpages, programs, etc., created as part of a State Aid to Libraries Grant project must include an acknowledgment that State Aid to Libraries Grant funds were used to create them.

Use the following text:

"This project has been funded under the provisions of the State Aid to Libraries Grant program, administered by the Florida Department of State's Division of Library and Information Services."

10. **Grant Expenditures.** The Grantee agrees to expend all grant funds received under this agreement solely for the purposes for which they were authorized and appropriated. Expenditures shall be in compliance with the state guidelines for allowable project costs as outlined in the Department of Financial Services' Reference Guide for State Expenditures (as of August 2021), incorporated by reference, which are

available online at http://edocs.dlis.state.fl.us/fldocs/dfs/2019ReferenceGuideForStateExpenditures.pdf.

Grant funds may not be used for the purchase or construction of a library building or library quarters.

11. **Travel Expenses.** The Grantee must pay any travel expenses, from grant or local matching funds, in accordance to the provisions of Section 112.061, *Florida Statutes.*

12. **Unobligated and Unearned Funds and Allowable Costs.** In accordance with Section 215.971, *Florida Statutes*, the Grantee shall refund to the State of Florida any balance of unobligated funds which has been advanced or paid to the Grantee. In addition, funds paid in excess of the amount to which the recipient is entitled under the terms and conditions of the agreement must be refunded to the state agency. Further, the recipient may expend funds only for allowable costs resulting from obligations incurred during the specified agreement period. Expenditures of state financial assistance must be in compliance with the laws, rules and regulations applicable to expenditures of State funds as outlined in the Department of Financial Service's Reference Guide for State Expenditures (as of August 2021) (http://edocs.dlis.state.fl.us/fldocs/dfs/2019ReferenceGuideForStateExpenditures.pdf), incorporated by reference.

13. **Repayment.** All refunds or repayments to be made to the Department under this agreement are to be made payable to the order of "Department of State" and mailed directly to the following address: Florida Department of State, Attention: Marian Deeney, Division of Library and Information Services, 500 South Bronough Street, Mail Station #9D, Tallahassee, FL 32399. In accordance with Section 215.34(2), *Florida Statutes*, if a check or other draft is returned to the Department for collection, Recipient shall pay to the Department a service fee of $15.00 or five percent (5%) of the face amount of the returned check or draft, whichever is greater.

14. **Single Audit Act.** Each Grantee, other than a Grantee that is a State agency, shall submit to an audit pursuant to Section 215.97, *Florida Statutes*. See Attachment A for additional information regarding this requirement. If a Grantee is not required by law to conduct an audit in accordance with the Florida Single Audit Act because it did not expend at least $750,000 in state financial assistance, it must submit a Financial Report on its operations pursuant to Section 218.39, *Florida Statutes* within nine months of the close of its fiscal year. Audits must be submitted on the DOS Grants System at dosgrants.com.

15. **Retention of Accounting Records.** Financial records, supporting documents, statistical records and all other records, including electronic storage media pertinent to the Project, shall be retained for a period of five (5) fiscal years after the closeout of the grant and release of the audit. If any litigation or audit is initiated or claim made before the expiration of the five-year period, the records shall be retained for five fiscal years after the litigation, audit or claim has been resolved.

16. **Obligation to Provide State Access to Grant Records.** The Grantee must make all grant records of expenditures, copies of reports, books, and related documentation available to the Division or a duly authorized representative of the State of Florida for inspection at reasonable times for the purpose of making audits, examinations, excerpts and transcripts.

17. **Obligation to Provide Public Access to Grant Records.** The Division reserves the right to unilaterally cancel this Agreement in the event that the Grantee refuses public access to all documents or other materials made or received by the Grantee that are subject to the provisions of Chapter 119, *Florida Statutes*, known as the *Florida Public Records Act*. The Grantee must immediately contact the Division's Contract Manager for assistance if it receives a public records request related to this Agreement.

18. **Noncompliance.** Any Grantee that is not following Florida Statutes or rules, the terms of the grant agreement, Florida Department of State (DOS) policies and guidance, local policies, or other applicable law or that has not submitted required reports or satisfied other administrative requirements for other Division of Library and Information Services grants or grants from any other DOS Division will be in

noncompliance status and subject to the DOS Grants Compliance Procedure. DOS Divisions include the Division of Arts and Culture, the Division of Elections, the Division of Historical Resources and the Division of Library and Information Services. Grant compliance issues must be resolved before a grant award agreement may be executed and before grant payments for any DOS grant may be released.

19. **Accounting Requirements.** The Grantee must maintain an accounting system that provides a complete record of the use of all grant funds as follows:

a) The accounting system must be able to specifically identify and provide audit trails that trace the receipt, maintenance and expenditure of state funds;

b) Accounting records must adequately identify the sources and application of funds for all grant activities and must classify and identify grant funds by using the same budget categories that were approved in the grant application. If Grantee's accounting system accumulates data in a different format than the one in the grant application, subsidiary records must document and reconcile the amounts shown in the Grantee's accounting records to those amounts reported to the Division;

c) An interest-bearing checking account or accounts in a state or federally chartered institution may be used for revenues and expenses described in the Scope of Work and detailed in the Estimated Project Budget;

d) The name of the account(s) must include the grant award number;

e) The Grantee's accounting records must have effective control over and accountability for all funds, property and other assets; and

f) Accounting records must be supported by source documentation and be in sufficient detail to allow for a proper pre-audit and post-audit (such as invoices, bills and canceled checks).

20. **Availability of State Funds.** The State of Florida's performance and obligation to pay under this Agreement are contingent upon an annual appropriation by the Florida Legislature. In the event that the state funds upon which this Agreement is dependent are withdrawn, this Agreement will be automatically terminated and the Division shall have no further liability to the Grantee beyond those amounts already expended prior to the termination date. Such termination will not affect the responsibility of the Grantee under this Agreement as to those funds previously distributed. In the event of a state revenue shortfall, the total grant may be reduced accordingly.

21. **Lobbying.** The Grantee will not use any grant funds for lobbying the state legislature, the state judicial branch or any state agency.

22. **Independent Contractor Status of Grantee.** The Grantee, if not a state agency, agrees that its officers, agents and employees, in performance of this Agreement, shall act in the capacity of independent contractors and not as officers, agents or employees of the state. The Grantee is not entitled to accrue any benefits of state employment, including retirement benefits and any other rights or privileges connected with employment by the State of Florida.

23. **Grantee's Subcontractors.** The Grantee shall be responsible for all work performed and all expenses incurred in connection with this Agreement. The Grantee may subcontract, as necessary, to perform the services and to provide commodities required by this Agreement. The Division shall not be liable to any subcontractor(s) for any expenses or liabilities incurred under the Grantee's subcontract(s), and the Grantee shall be solely liable to its subcontractor(s) for all expenses and liabilities incurred under its subcontract(s). The Grantee must take the necessary steps to ensure that each of its subcontractors will be deemed to be independent contractors and will not be considered or permitted to be agents, servants, joint venturers or partners of the Division.

24. **Liability.** The Division will not assume any liability for the acts, omissions to act or negligence of the Grantee, its agents, servants or

employees; nor may the Grantee exclude liability for its own acts, omissions to act or negligence to the Division.

a) The Grantee shall be responsible for claims of any nature, including but not limited to injury, death and property damage arising out of activities related to this Agreement by the Grantee, its agents, servants, employees and subcontractors. The Grantee shall indemnify and hold the Division harmless from any and all claims of any nature and shall investigate all such claims at its own expense. If the Grantee is governed by Section 768.28, *Florida Statutes*, it shall only be obligated in accordance with this Section.

b) Neither the state nor any agency or subdivision of the state waives any defense of sovereign immunity or increases the limits of its liability by entering into this Agreement.

c) The Division shall not be liable for attorney fees, interest, late charges or service fees, or cost of collection related to this Agreement.

d) The Grantee shall be responsible for all work performed and all expenses incurred in connection with the project. The Grantee may subcontract as necessary to perform the services set forth in this Agreement, including entering into subcontracts with vendors for services and commodities, provided that such subcontract has been approved in writing by the Department prior to its execution and provided that it is understood by the Grantee that the Department shall not be liable to the subcontractor for any expenses or liabilities incurred under the subcontract and that the Grantee shall be solely liable to the subcontractor for all expenses and liabilities incurred under the subcontract.

25. **Strict Compliance with Laws.** The Grantee shall perform all acts required by this Agreement in strict conformity with all applicable laws and regulations of the local, state and federal law. For consequences of noncompliance, see Section 18, Noncompliance.

26. **No Discrimination.** The Grantee may not discriminate against any employee employed under this Agreement or against any applicant for employment because of race, color, religion, gender, national origin, age, handicap, pregnancy or marital status. The Grantee shall insert a similar provision in all of its subcontracts for services under this Agreement.

27. **Breach of Agreement.** The Division will demand the return of grant funds already received, will withhold subsequent payments and/or will terminate this agreement if the Grantee improperly expends and manages grant funds; fails to prepare, preserve or surrender records required by this Agreement; or otherwise violates this Agreement.

28. **Termination of Agreement.** The Division will terminate or end this Agreement if the Grantee fails to fulfill its obligations herein. In such event, the Division will provide the Grantee a notice of its violation by letter and shall give the Grantee fifteen (15) calendar days from the date of receipt to cure its violation. If the violation is not cured within the stated period, the Division will terminate this Agreement. The notice of violation letter shall be delivered to the Grantee's Contract Manager, personally, or mailed to his/her specified address by a method that provides proof of receipt. In the event that the Division terminates this Agreement, the Grantee shall be compensated for any work completed in accordance with this Agreement prior to the notification of termination if the Division deems this reasonable under the circumstances. Grant funds previously advanced and not expended on work completed in accordance with this Agreement shall be returned to the Division, with interest, within thirty (30) days after termination of this Agreement. The Division does not waive any of its rights to additional damages if grant funds are returned under this Section.

29. **Preservation of Remedies.** No delay or omission to exercise any right, power or remedy accruing to either party upon breach or violation by either party under this Agreement shall impair any such right, power or remedy of either party; nor shall such delay or omission be construed as a waiver of any such breach or default or any similar breach or default.

30. **Non-Assignment of Agreement.** The Grantee may not assign, sublicense or otherwise transfer its rights, duties or obligations under this Agreement without the prior written consent of the Division, which shall not unreasonably be withheld. The agreement transferee must demonstrate compliance with the requirements of the project. If the Division approves a transfer of the Grantee's obligations, the Grantee shall remain liable for all work performed and all expenses incurred in connection with this Agreement. In the event the Legislature transfers the rights, duties and obligations of the Division to another governmental entity, pursuant to Section 20.06, *Florida Statutes* or otherwise, the rights, duties and obligations under this Agreement shall be transferred to the succeeding governmental agency as if it was the original party to this Agreement.

31. **Required Procurement Procedures for Obtaining Goods and Services.** The Grantee shall provide maximum open competition when procuring goods and services related to the grant-assisted project in accordance with Section 287.057, *Florida Statutes*.

a) Procurement of Goods and Services Not Exceeding $35,000. The Grantee must use the applicable procurement method described below:

1. Purchases Up to $2,500: Procurement of goods and services where individual purchases do not exceed $2,500 do not require competition and may be conducted at the Grantee's discretion.

2. Purchases or Contract Amounts Between $2,500 and $35,000: Goods and services costing between $2,500 and $35,000 require informal competition and may be procured by purchase order, acceptance of vendor proposals or other appropriate procurement document.

b) Procurement of Goods and Services Exceeding $35,000. Goods and services costing over $35,000 may be procured by either Formal Invitation to Bid, Request for Proposals or Invitation to Negotiate and may be procured by purchase order, acceptance of vendor proposals or other appropriate procurement document.

32. **Conflicts of Interest.** The Grantee hereby certifies that it is cognizant of the prohibition of conflicts of interest described in Sections 112.311 through 112.326, *Florida Statutes* and affirms that it will not enter into or maintain a business or other relationship with any employee of the Department of State that would violate those provisions. The Grantee further agrees to seek authorization from the General Counsel for the Department of State prior to entering into any business or other relationship with a Department of State Employee to avoid a potential violation of those statutes.

33. **Binding of Successors.** This Agreement shall bind the successors, assigns and legal representatives of the Grantee and of any legal entity that succeeds to the obligations of the Division of Library and Information Services.

34. **Employment of Unauthorized Aliens.** The employment of unauthorized aliens by the Grantee is considered a violation of Section 274A (a) of the Immigration and Nationality Act (8 USC 1324(a) (as of April 2019)), incorporated by reference. If the Grantee knowingly employs unauthorized aliens, such violation shall be cause for unilateral cancellation of this Agreement.

35. **Severability.** If any term or provision of the Agreement is found to be illegal and unenforceable, the remainder will remain in full force and effect, and such term or provision shall be deemed stricken.

36. **Americans with Disabilities Act.** All programs and facilities related to this Agreement must meet the standards of Sections 553.501-553.513, *Florida Statutes* and the Americans with Disabilities Act of 1990 (ada.gov (as of January 2020)), incorporated by reference).

37. **Governing Law.** This Agreement shall be construed, performed and enforced in all respects in accordance with the laws and rules of

Florida. Venue or location for any legal action arising under this Agreement will be in Leon County, Florida.

38. **Entire Agreement.** The entire Agreement of the parties consists of the following documents:

a) This Agreement
b) Florida Single Audit Act Requirements (Attachment A)
c) Fiscal Year 2022-23 State Aid to Libraries Final Grants (Attachment B)

The Grantee hereby certifies that they have read this entire Agreement and will comply with all of its requirements.

Grantee:	**Department of State**
By: _____	By: _____
Chair of Governing Body or Chief Executive Officer	
As approved by the Board on _____	
Kristine Zonka Brevard County Board of Commissioners Chair	Amy L. Johnson, Director Division of Library and Information Services Department of State, State of Florida
_____	_____
Typed name and title	
_____	_____
Date	Date
_____	_____
Clerk or Chief Financial Officer	Witness
Rachel M. Sadoff, Clerk of the Courts Typed name and title	
_____	_____
Date	Date

ATTACHMENT A

FLORIDA SINGLE AUDIT ACT REQUIREMENTS

AUDIT REQUIREMENTS

The administration of resources awarded by the Department of State to the Grantee may be subject to audits and/or monitoring by the Department of State as described in this Addendum to the Grant Award Agreement.

Monitoring

In addition to reviews of audits conducted in accordance with 2 *CFR* 200, Subpart F - Audit Requirements, and section 215.97, *Florida Statutes (F.S.)*, as revised (see Audits below), monitoring procedures may include, but not be limited to, on-site visits by Department of State staff, limited scope audits as defined by 2 *CFR* 2 §200.425, or other procedures. By entering into this agreement, the recipient agrees to comply and cooperate with any monitoring procedures/processes deemed appropriate by the Department of State. In the event the Department of State determines that a limited scope audit of the recipient is appropriate, the recipient agrees to comply with any additional instructions provided by the Department of State staff to the recipient regarding such audit. The recipient further agrees to comply and cooperate with any inspections, reviews, investigations or audits deemed necessary by the Chief Financial Officer (CFO) or Auditor General.

Audits

Part I: Federally Funded

This part is applicable if the recipient is a state or local government or a nonprofit organization as defined in 2 *CFR* §200.90, §200.64, and §200.70.

1. A recipient that expends $750,000 or more in federal awards in its fiscal year must have a single or program-specific audit conducted in accordance with the provisions of 2 *CFR* 200, Subpart F - Audit Requirements. Exhibit 1 to this agreement lists the federal resources awarded through the Department of State by this agreement. In determining the federal awards expended in its fiscal year, the recipient shall consider all sources of federal awards, including federal resources received from the Department of State. The determination of amounts of federal awards expended should be in accordance with the guidelines established by 2 *CFR* 200.502-503. An audit of the recipient conducted by the Auditor General in accordance with the provisions of 2 *CFR* 200.514, will meet the requirement of this Part.

2. For the audit requirements addressed in Part I, paragraph 1, the recipient shall fulfill the requirements relative to auditee responsibilities as provided in 2 *CFR* 200.508-512.

3. A recipient that expends less than $750,000 in federal awards in its fiscal year is not required to have an audit conducted in accordance with the provisions of 2 *CFR* 200, subpart F - Audit Requirements. If the recipient expends less than $750,000 in federal awards in its fiscal year and elects to have an audit conducted in accordance with the provisions of 2 *CFR* 200, subpart F - Audit Requirements, the cost of the audit must be paid from non-federal resources (i.e., the cost of such an audit must be paid from recipient resources obtained from other than federal entities).

Part II: State Funded

This part is applicable if the recipient is a nonstate entity as defined by section 215.97(2) *F.S.*

1. In the event that the recipient expends a total amount of state financial assistance equal to or in excess of $750,000 in any fiscal year of such recipient (for fiscal years ending June 30, 2017 and thereafter), the recipient must have a state single or project-specific audit for such fiscal year in accordance with Section 215.97, *F.S.*; Rule Chapter 69I-5 *F.A.C.*, State Financial Assistance; and Chapters 10.550 (local governmental entities) and 10.650 (nonprofit and for-profit organizations), Rules of the Auditor General. EXHIBIT 1 to this agreement indicates state financial assistance awarded through the Department of State by this agreement. In determining the state financial assistance expended in its fiscal year, the recipient shall consider all sources of state financial assistance, including state financial assistance received from the Department of State, other state agencies, and other nonstate entities. State financial assistance does not include federal direct or pass-through awards and resources received by a nonstate entity for federal program matching requirements.

2. For the audit requirements addressed in Part II, paragraph 1, the recipient shall ensure that the audit complies with the requirements of Section 215.97(8), *F.S.* This includes submission of a financial reporting package as defined by Section 215.97(2) *F.S.*, and Chapters 10.550 (local governmental entities) and 10.650 (nonprofit and for-profit organizations), Rules of the Auditor General.

3. If the recipient expends less than $750,000 in state financial assistance in its fiscal year (for fiscal years ending June 30, 2017 and thereafter), an audit conducted in accordance with the provisions of Section 215.97, *F.S.*, is not required. In the event that the recipient expends less than $750,000 in state financial assistance in its fiscal year and elects to have an audit conducted in accordance with the provisions of Section 215.97, *F.S.*, the cost of the audit must be paid from the nonstate entity's resources (i.e., the cost of such an audit must be paid from the recipient's resources obtained from other than State entities).

The Internet web addresses listed below will assist recipients in locating documents referenced in the text of this agreement and the interpretation of compliance issues.

State of Florida Department Financial Services (Chief Financial Officer)
http://www.myfloridacfo.com/

State of Florida Legislature (Statutes, Legislation relating to the Florida Single Audit Act)
http://www.leg.state.fl.us/

Part III: Report Submission

1. Copies of reporting packages for audits conducted in accordance with 2 *CFR* 200, Subpart F - Audit Requirements, and required by PART I of this agreement shall be submitted, when required by 2 *CFR* 200.512, by or on behalf of the recipient directly to each of the following:
   A. The Department of State via the DOS Grants System at https:///dosgrants.com.

   B. The Federal Audit Clearinghouse (FAC) as provided in 2 CFR 200.6 and section 200.512

      The FAC's website prides a data entry system and required forms for submitting the single audit reporting package. Updates to the location of the FAC and data entry system may be found at the OMB website.

2. Copies of financial reporting packages required by PART II of this agreement shall be submitted by or on behalf of the recipient directly to each of the following:

   A. The Department of State via the DOS Grants System at https:///dosgrants.com.

B. The Auditor General's Office at the following address:

Auditor General
Local Government Audits/342
Claude Pepper Building, Room 401
111 West Madison Street
Tallahassee, Florida 32399-1450

3. Any reports, management letter, or other information required to be submitted to the Department of State pursuant to this agreement shall be submitted timely in accordance with 2 *CFR* 200.512, section 215.97 *F.S.* and Chapters 10.550 (local governmental entities) and 10.650 (nonprofit and for-profit organizations), Rules of the Auditor General, as applicable.

4. Recipients, when submitting financial reporting packages to the Department of State for audits done in accordance with 2 *CFR* 200, Subpart F - Audit Requirements or Chapters 10.550 (local governmental entities) and 10.650 (nonprofit and for-profit organizations), Rules of the Auditor General, should indicate the date that the reporting package was delivered to the recipient in correspondence accompanying the reporting package.

Part IV: Record Retention

1. The recipient shall retain sufficient records demonstrating its compliance with the terms of the award(s) and this agreement for a period of five years from the date the audit report is issued, and shall allow the Department of State, or its designee, the CFO, or Auditor General access to such records upon request. The recipient shall ensure that audit working papers are made available to the Department of State, or its designee, the CFO, or Auditor General upon request for a period of at least three years from the date the audit report is issued, unless extended in writing by the Department of State.

EXHIBIT – 1

FEDERAL RESOURCES AWARDED TO THE RECIPIENT PURSUANT TO THIS AGREEMENT CONSIST OF THE FOLLOWING:

Not applicable.

COMPLIANCE REQUIREMENTS APPLICABLE TO THE FEDERAL RESOURCES AWARDED PURSUANT TO THIS AGREEMENT ARE AS FOLLOWS:

Not applicable.

STATE RESOURCES AWARDED TO THE RECIPIENT PURSUANT TO THIS AGREEMENT CONSIST OF THE FOLLOWING:

MATCHING RESOURCES FOR FEDERAL PROGRAMS:

Not applicable.

SUBJECT TO SECTION 215.97, *FLORIDA STATUTES*:

Florida Department of State, State Aid to Libraries;
CSFA Number. 45.030
Award Amount: See Attachment B.

COMPLIANCE REQUIREMENTS APPLICABLE TO STATE RESOURCES AWARDED PURSUANT TO THIS AGREEMENT ARE AS FOLLOWS:

The compliance requirements of this state project may be found in Part Four (State Project Compliance Requirements) of the State Projects Compliance Supplement located at https://apps.fldfs.com/fsaa/.

ATTACHMENT B
Fiscal Year 2022-23 State Aid to Libraries Final Grants

FLORIDA DEPARTMENT OF STATE

DIVISION OF LIBRARY AND INFORMATION SERVICES

STATE AID TO LIBRARIES GRANT APPLICATION

Certification of Hours, Free Library Service and Access to Materials

The Brevard County Board of County Commissioners, governing body for the Brevard County Library System hereby certifies that the following statements are true for the time period October 1, 2020 through June 30, 2023:

- Provides free library service, including loaning materials available for circulation free of charge and providing reference and information services free of charge;
- Provides access to materials, information and services for all residents of the area served; and
- Has at least one library, branch library or member library open 40 hours or more each week (excluding holidays; between Sunday through Saturday, on a schedule determined by the library system).

Signature

_____ _____

Chair, Library Governing Body Date

Kristine Zonka
Name (Typed)

As Approved by the Board _____

_____
Clerk

Rachel M. Sadoff
Name (Typed)

BREVARD COUNTY
BOARD OF COUNTY COMMISSIONERS

CONTRACT REVIEW AND APPROVAL FORM

SECTION I - GENERAL INFORMATION

1. Contractor: Florida Department of State, Division of Library and Information Services **2. Amount:** TBD	
3. Fund/Account #: 1070/303083 & 303087	**4. Department Name:** Library Services
5. Contract Description: State Aid to Libraries Grant Agreement	
6. Contract Monitor: Karen DiNatale	**8. Contract Type:** GRANT
7. Dept/Office Director: Wendi Bost, Library Services Director	
9. Type of Procurement: Other	

SECTION II - REVIEW AND APPROVAL TO ADVERTISE

COUNTY OFFICE	APPROVAL YES	APPROVAL NO	SIGNATURE
User Agency	☑	☐	
Purchasing	☐	☐	
Risk Management	☐	☐	
County Attorney	☐	☐	

SECTION III - REVIEW AND APPROVAL TO EXECUTE

COUNTY OFFICE	APPROVAL YES	APPROVAL NO	SIGNATURE
User Agency	☑	☐	Wendi Bost — Digitally signed by Wendi Bost Date: 2022.07.20 12:44:37 -04'00'
Purchasing	☑	☐	Wall, Katherine — Digitally signed by Wall, Katherine Date: 2022.07.25 12:36:18 -04'00'
Risk Management	☑	☐	Summer K Wyllie-Vitt — Digitally signed by Wyllie-Vitt, Summer Date: 2022.07.25 12:06:32 -04'00'
County Attorney	☑	☐	Balser, Heather — Digitally signed by Balser, Heather Date: 2022.07.27 12:42:31 -04'00'

SECTION IV - CONTRACTS MANAGEMENT DATABASE CHECKLIST

CM DATABASE REQUIRED FIELDS	Complete ✓
Department Information	☐
Department	☐
Program	☐
Contact Name	☐
Cost Center, Fund, and G/L Account	☐
Vendor Information (SAP Vendor #)	☐
Contract Status, Title, Type, and Amount	☐
Storage Location (SAP)	☐
Contract Approval Date, Effective Date, and Expiration Date	☐
Contract Absolute End Date (No Additional Renewals/Extensions)	☐
Material Group	☐
Contract Documents Uploaded in CM database (Contract Form with County Attorney/ Risk Management/ Purchasing Approval; Signed/Executed Contract)	☐
"Right To Audit" Clause Included in Contract	☐
Monitored items: Uploaded to database (Insurance, Bonds, etc.)	☐

Exhibit: State Aid to
Libraries Grant
Brevard County Libraries
FY 2023 Plan

ANNUAL PLAN OF SERVICE 2023

Brevard County Library System

Mission Statement of the Brevard County Libraries (BCL)

Brevard County Libraries enable people of all ages to improve their quality of life by providing information and enrichment through traditional resources and new technology

Begin Your Story
Create Your Future
Learn With Us

Deliver Quality Guest Experiences

- Ensure staff inclusion in County training opportunities
- Develop monthly expectations for feedback cards by location
- Support continued ADA access at library locations
- Engage in the RFP process to provide systems that allow real-time mobile device self-checkout.
- Develop guidelines for consistency in cataloging collections across locations

Engage with our Community

- Continue to work with community partners.
- Develop a method to track and share main contacts to coordinate efforts with community partners
- Continue to support social media and evaluate effectiveness and opportunities
- Provide planned consistent children's programming across the system

Provide Learning and Discovery Spaces

- Expand basic computer learning opportunities for the public
- Provide classes and/or learning (e-learning) opportunities for purchased databases and online resources such as e-books, language learning, and finances. Promote these resources on the staff Niche Academy site and for the general public via the website

Ensure Accountability

- Maintain, accomplish and track measured portions of the CIP
- Track repairs and maintenance by category to identify possible trends
- Identify opportunities to minimize duplication across the system and explore ways to save resources/time encourage staff participation in this process

Explore Innovative Possibilities

- Explore grant opportunities – apply for at least two grants
- Explore additional opportunities for STEM and STEAM programming
- Encourage trend watching beyond Libraries, encourage the establishment of a team to talk about trends, inclusive of a wide variety of staff, to rotate through conversations
- Continue to identify new technology and offerings for library guests that are innovative *and can bring value to the community*

Agenda Report

2725 Judge Fran Jamieson Way
Viera, FL 32940

Consent

F.5. 8/16/2022

Subject:
Acknowledge Receipt of the Tax Collector Recapitulation and Errors and Insolvencies Reports.

Fiscal Impact:
None

Dept/Office:
Budget Office

Requested Action:
It is requested that the Board acknowledge receipt of the Tax Collector Recapitulation of the Tax Roll (DR-502) and Errors and Insolvencies Report (DR-505) for the 2021 Tax Year.

Summary Explanation and Background:
Per Florida Statute 197.492 - Errors and insolvencies report - On or before the 60th day after the tax certificate sale is adjourned, the Tax Collector shall certify to the Board of County Commissioners a report showing the discounts, errors, double assessments, and insolvencies relating to tax collections for which credit is to be given, including in every case except discounts, the names of the parties on whose account the credit is to be allowed. The report may be submitted in an electronic format.

Clerk to the Board Instructions:
Maintain necessary documents for records retention.

DR-502

Tax Collector's Recapitulation of the Tax Roll For Brevard County

Every space must be filled in.
Where there are spaces that
are not applicable, write "None."

	COUNTY AND SPECIAL DISTRICT AD VALOREM TAXES			ALL MUNICIPAL AD VALOREM TAXES			TOTAL AD VALOREM TAXES
	Real Property (1)	Personal Property (2)	Centrally Assessed Property (3)	Real Property (4)	Personal Property (5)	Centrally Assessed Property (6)	Real, Personal, and Centrally Assessed Property (7)
DEBITS							
1. Taxes Levied as Certified to Department of Revenue by Property Appraiser	656,144,329.35	30,660,076.27	14,304,752.09	170,812,546.71	7,496,236.12	3,460,348.28	882,878,288.82
2. Plus Additions to the Roll.	18,904.29	5,322.84	none	8,873.18	2,620.25	none	35,720.56
3. Less Subtractions from the Roll Including Rounding Error	-18,916.22	none	none	-8,879.37	none	none	-27,795.59
4. Interest Collected on Current Roll	753,723.06	19,664.03	55.90	249,227.17	8,917.36	12.58	1,031,600.10
5. Total Taxes Levied on 2021 Tax Roll	656,898,040.48	30,685,063.14	14,304,807.99	171,061,767.69	7,507,773.73	3,460,360.86	883,917,813.89
CREDITS							
6. Total Monies Collected (Including Individual Tax Sale Certificates)	633,076,504.41	29,421,918.08	13,733,042.54	164,852,630.17	7,204,988.19	3,322,146.19	851,611,229.58
7. Discounts Allowed	23,444,703.51	1,115,446.95	571,765.45	6,077,127.75	249,871.59	138,214.67	31,597,129.92
8. Total Cash Credits on Collections (6 + 7)	656,521,207.92	30,537,365.03	14,304,807.99	170,929,757.92	7,454,859.78	3,460,360.86	883,208,359.50
9. Warrants Pending	none	88,704.98	none	none	35,393.97	none	124,098.95
10. County Tax Sale Certificates	26,176.41	none	none	9,448.19	none	none	35,624.60
11. Errors and Insolvencies (under minimum)	306,364.78	56,151.07	none	114,479.36	16,615.71	none	493,610.92
12. Uncollected Taxes Due to Pending Litigation	14,226.07	none	none	4,802.13	none	none	19,028.20
13. Other Unpaids	30,065.30	2,842.06	none	3,280.09	904.27	none	37,091.72
14. Over (-) or Under (+) Collected	none	none	none	none	none	none	none
15. Total Credits (Lines 5 and 15 Should balance)	656,898,040.48	30,685,063.14	14,304,807.99	171,061,767.69	7,507,773.73	3,460,360.86	883,917,813.89

I certify that the information contained herein is accurate and correct to the best of my knowledge and belief.

Report ran as of date 06/30/2022

Date: 06/30/22 Signature: Lisa Cullen

Lisa Cullen, Tax Collector

2021	L000494008	4,254.40	3/24/2022 10:50	YAMAHA MOTOR CORPORATION USA	81 - 81-CERTIFICATE OF CORRECTION	Tangible Property
2021	L000494011	569.45	3/24/2022 10:59	YAMAHA MOTOR CORPORATION USA	81 - 81-CERTIFICATE OF CORRECTION	Tangible Property
2021	L000494012	103.96	3/24/2022 11:23	YAMAHA MOTOR CORPORATION USA	81 - 81-CERTIFICATE OF CORRECTION	Tangible Property
2021	L000494013	1,669.77	3/24/2022 12:05	YAMAHA MOTOR CORPORATION USA	-- None --	Tangible Property
2021	L000494014	1,898.54	3/23/2022 16:08	YAMAHA MOTOR CORPORATION USA	81 - 81-CERTIFICATE OF CORRECTION	Tangible Property
2021	L000494015	1,454.91	3/24/2022 11:08	YAMAHA MOTOR CORPORATION USA	-- None --	Tangible Property
2021	L000494016	1,950.92	3/24/2022 11:20	YAMAHA MOTOR CORPORATION USA	81 - 81-CERTIFICATE OF CORRECTION	Tangible Property
2021	L000919006	1,883.94	5/9/2022 14:41	UNITED LEASING INC	81 - 81-CERTIFICATE OF CORRECTION	Tangible Property
2021	L001304001	-0.95	11/22/2021 09:01	L3HARRIS TECHNOLOGIES INC	81 - 81-CERTIFICATE OF CORRECTION	Tangible Property
2021	L001304010	-0.03	11/22/2021 09:36	L3HARRIS TECHNOLOGIES INC	81 - 81-CERTIFICATE OF CORRECTION	Tangible Property
2021	L001304011	0.00	11/22/2021 09:47	L3HARRIS TECHNOLOGIES INC	81 - 81-CERTIFICATE OF CORRECTION	Tangible Property
2021	P003484000	154.68	4/15/2022 09:45	POLY ENTERPRISES INC	81 - 81-CERTIFICATE OF CORRECTION	Tangible Property
2021	P004641000	2,340.92	11/17/2021 15:14	TIMOTHY C LANG DDS MD PA	81 - 81-CERTIFICATE OF CORRECTION	Tangible Property
2021	P007387000	585.08	10/27/2021 10:06	SUNOCO #2556 0612-7617	81 - 81-CERTIFICATE OF CORRECTION	Tangible Property
2021	P008985000	136.56	1/27/2022 12:35	WINN-DIXIE STORES #2327	92 - 92-VAB	Tangible Property
2021	P019853000	73.87	1/26/2022 13:53	HARVEY'S SUPERMARKET #1714	92 - 92-VAB	Tangible Property
2021	P020183000	9.61	1/26/2022 12:18	WINN-DIXIE STORES #2325	92 - 92-VAB	Tangible Property
2021	P021944000	75.37	1/26/2022 13:21	WINN-DIXIE STORES #2326	92 - 92-VAB	Tangible Property
2021	P022242000	316.90	1/26/2022 12:01	WINN DIXIE # 2333	-- None --	Tangible Property
2021	P022385000	2,012.08	12/13/2021 09:41	PILOT TRAVEL CENTERS LLC #088	81 - 81-CERTIFICATE OF CORRECTION	Tangible Property
2021	P024459000	55.82	1/26/2022 12:50	WINN-DIXIE STORES #2329	92 - 92-VAB	Tangible Property
2021	P028469000	117.86	1/25/2022 16:14	OLIVE GARDEN #21091	92 - 92-VAB	Tangible Property
2021	P031050000	580.23	1/26/2022 11:37	WINN-DIXIE STORES #2230	92 - 92-VAB	Tangible Property
2021	P033630000	595.44	6/10/2022 12:45	OLIVERS PAINT & BODY SHOP	81 - 81-CERTIFICATE OF CORRECTION	Tangible Property
2021	P038198000	158.28	1/13/2022 15:58	OLIVE GARDEN #21283	92 - 92-VAB	Tangible Property
2021	P056620000	0.00	12/21/2021 11:32	CASTAWAY MARINE GREBO INC	-- None --	Tangible Property
2021	P057582000	881.68	12/13/2021 11:11	LKQ MELBOURNE	81 - 81-CERTIFICATE OF CORRECTION	Tangible Property
2021	P058988000	43.46	1/27/2022 12:24	LONGHORN STEAK HOUSE #125078	92 - 92-VAB	Tangible Property
2021	P064051000	40.60	1/26/2022 12:36	WINN-DIXIE STORES #2367	92 - 92-VAB	Tangible Property
2021	P067734000	23.25	1/25/2022 16:39	WINN-DIXIE STORES #2328	92 - 92-VAB	Tangible Property
2021	P072276000	1,845.39	3/17/2022 15:12	RADIAL INC	81 - 81-CERTIFICATE OF CORRECTION	Tangible Property
2021	P073467000	5,098.95	12/14/2021 12:15	DURALLOY SCREWS INC	81 - 81-CERTIFICATE OF CORRECTION	Tangible Property
2021	P079978000	4,541.15	12/13/2021 10:18	CARNIVAL CORPORATION	81 - 81-CERTIFICATE OF CORRECTION	Tangible Property
2021	P081591000	-2,904.22	3/7/2022 11:42	ROBERTSON'S LAWNS INC	81 - 81-CERTIFICATE OF CORRECTION	Tangible Property
2021	P091854000	264.18	11/17/2021 12:55	PASSION NAILS & SPA	81 - 81-CERTIFICATE OF CORRECTION	Tangible Property
2021	P093073000	47.44	1/27/2022 11:58	LONGHORN STEAK HOUSE #5232	-- None --	Tangible Property
2021	P093134000	204.28	3/24/2022 09:07	MARTIN MARIETTA MATERIALS INC	81 - 81-CERTIFICATE OF CORRECTION	Tangible Property
2021	P097889000	2,609.55	12/13/2021 11:02	IQ VALVES CO	81 - 81-CERTIFICATE OF CORRECTION	Tangible Property
2021	P099658000	-911.48	2/10/2022 11:59	BREVARD SPAY/NEUTER CLINIC INC	81 - 81-CERTIFICATE OF CORRECTION	Tangible Property
2021	P101732000	434.23	2/24/2022 12:17	RESERVES OF MELBOURNE	81 - 81-CERTIFICATE OF CORRECTION	Tangible Property
2021	P103441000	20.37	11/18/2021 11:49	ALDI STORE #HAI076	92 - 92-VAB	Tangible Property
2021	P103442000	21.91	11/18/2021 12:15	ALDI STORE #HAI083	92 - 92-VAB	Tangible Property
2021	P103672000	23.08	11/18/2021 12:27	ALDI STORE #HAI072	92 - 92-VAB	Tangible Property
2021	P106411000	16.06	11/18/2021 12:35	ALDI STORE #HAI082	-- None --	Tangible Property
2021	P109721000	0.00	12/10/2021 09:49	DENTAL PARTNERS	-- None --	Tangible Property
2021	P111355000	68.08	1/27/2022 12:12	LONGHORN STEAKHOUSE #5410	92 - 92-VAB	Tangible Property
2021	P114908000	79.82	1/27/2022 11:38	CHEDDAR'S #2084	92 - 92-VAB	Tangible Property
2021	P117857000	4,837.07	12/13/2021 10:34	WEST MELBOURNE 12 #41890	81 - 81-CERTIFICATE OF CORRECTION	Tangible Property
2021	P118563000	3,282.05	12/13/2021 10:06	AVENUE 16 #41740	81 - 81-CERTIFICATE OF CORRECTION	Tangible Property
2021	P119263000	402.29	12/13/2021 09:58	BJ'S RESTAURANT & BREWHOUSE	81 - 81-CERTIFICATE OF CORRECTION	Tangible Property
2021	P120428000	34.96	11/17/2021 12:30	COASTAL BEVERAGE DISPENSING	81 - 81-CERTIFICATE OF CORRECTION	Tangible Property
2021	P121118000	172.78	1/27/2022 09:05	HOBBY LOBBY STORES INC #694	92 - 92-VAB	Tangible Property
2021	P121611000	12,304.88	2/28/2022 14:29	JB ELECTRIC AND SOLAR LLC	81 - 81-CERTIFICATE OF CORRECTION	Tangible Property
2021	P121737000	-201.70	12/14/2021 12:06	CELEBRITY SMILES MELBOURNE PA	81 - 81-CERTIFICATE OF CORRECTION	Tangible Property
2021	P122408000	711.25	1/27/2022 11:28	BURLINGTON COAT FACTORY #1064	92 - 92-VAB	Tangible Property
2021	P122471000	1,566.88	12/14/2021 10:23	EXPERIMAC OF PALM BAY	81 - 81-CERTIFICATE OF CORRECTION	Tangible Property
2021	P122908000	3,434.14	12/13/2021 10:29	GENERAL ELECTRIC COMPANY 120092	81 - 81-CERTIFICATE OF CORRECTION	Tangible Property
2021	P126050000	5,970.86	2/23/2022 14:53	CHURCH'S CHICKEN	81 - 81-CERTIFICATE OF CORRECTION	Tangible Property
2021	P126697000	681.77	12/28/2021 15:30	TREND KITCHEN	81 - 81-CERTIFICATE OF CORRECTION	Tangible Property
2021	P127467000	548.34	1/13/2022 15:37	AAR GOVERNMENT SERVICES INC	92 - 92-VAB	Tangible Property
2021	P128402000	384.33	12/28/2021 15:10	H A MARING LLC	81 - 81-CERTIFICATE OF CORRECTION	Tangible Property
		480,841.21				

FEDERAL BANKRUPTCY LIST OF ACCOUNTS			
Roll Yr	Account Number	Certified Roll Owner Name	E: Math / Condition
2021	2406929	VIRDEN, MICHAEL R	163.48
2021	2418940	ORMSBY, HEATHER M	1,137.58
2021	2457351	LA CASA CANAVERAL LLC	15,415.33
2021	2538624	Riposta, Ellen	829.80
2021	2700473	VIRDEN, MICHAEL R	6.81
2021	2815976	ROWLANDS, BARBARA A	664.28
2021	2934343	MARTIN, EMMETT LEE JR	810.92
2021	***Grand Total***		***19,028.20***

LIST OF INSOLVENCIES					
Roll Yr	Account Number	Tax	Processed Date	Certified Roll Owner	Writeoff Reason Code
2021	***2200613***	***-82.43***	***3/11/2022***	***BREVARD COUNTY***	***Escheated Property - Escheated per F.S. 197.502(8)***

LIST OF UNDER MINIMUM				
Roll Yr	Account Number	District Tax	Under Minimum as of	Certified Roll Owner Name
2021	2000008	3.44	10/11/2021	Farmton 5A LLC
2021	2000049	2.23	10/11/2021	Farmton 5A LLC
2021	2000051	1.24	10/11/2021	Farmton 5A LLC
2021	2000118	0.15	10/11/2021	CONTINENTAL ACREAGE DEV CO INC
2021	2000119	0.15	10/11/2021	CONTINENTAL ACREAGE DEV CO INC
2021	2000899	4.14	10/11/2021	CENTRAL COAST PARCELS INC
2021	2000902	2.23	10/11/2021	Standing, Robert E,JR
2021	2000977	4.14	10/11/2021	LYONS, PAMELA R
2021	2000978	4.69	10/11/2021	DAVIDSON, JACK
2021	2000979	4.14	10/11/2021	DAVIDSON, DONALD T
2021	2000980	4.14	10/11/2021	Sheldon, Ruth W
2021	2000982	4.14	10/11/2021	GALBRAITH, J D
2021	2000986	4.14	10/11/2021	BLANDO, MAUREEN
2021	2000989	4.14	10/11/2021	DI PASQUA, DINO
2021	2000990	4.14	10/11/2021	DEE, CLARENCE E
2021	2000991	4.69	10/11/2021	TABARY, BERNADINE
2021	2000996	4.97	10/11/2021	LENDERS FINANCIAL MORTGAGE CORP
2021	2000997	4.14	10/11/2021	FORTRESS MANAGEMENT GROUP INC
2021	2000998	4.14	10/11/2021	GITEL, DANIEL
2021	2000999	4.69	10/11/2021	EUGENE, MARIE E
2021	2001000	4.59	10/11/2021	EUGENE, MARIE E
2021	2001001	4.14	10/11/2021	BAILEY, JOHNNY M
2021	2001002	4.97	10/11/2021	WILKAS, HELENA TRUSTEE
2021	2001003	4.14	10/11/2021	GREENBERG, ABRAHAM
2021	2001005	4.14	10/11/2021	GRIECO, PETER
2021	2001006	4.14	10/11/2021	SAPERSTEIN, HELEN RESS
2021	2001007	4.14	10/11/2021	Waite, Diana
2021	2001009	4.69	10/11/2021	CHALK, CHESTER
2021	2001014	3.44	10/11/2021	NINOV, CHANTALE A
2021	2001163	1.92	10/11/2021	MARROCCELLI, JENNY
2021	2001671	0.54	10/11/2021	SLUSHER, LLOYD E
2021	2001704	3.89	10/11/2021	SPRINGFIELD, CARLOS L
2021	2001723	3.99	11/3/2021	Springfield, Carlos L
2021	2001725	4.28	11/3/2021	Springfield, Carlos L
2021	2001726	3.99	11/3/2021	Springfield, Carlos L
2021	2001727	0.81	10/11/2021	Springfield, Carlos L
2021	2002033	3.99	11/3/2021	Springfield, Carlos L
2021	2002172	3.73	10/11/2021	ZIEBELL, RICK

2021	2002599	1.10	10/11/2021	MORSE, RICHARD DANIEL
2021	2003207	3.03	10/11/2021	Farmton 5A LLC
2021	2003208	4.69	10/11/2021	Farmton 5A LLC
2021	2003209	2.49	10/11/2021	Farmton 5A LLC
2021	2003221	2.75	10/11/2021	Farmton 5A LLC
2021	2003222	1.10	10/11/2021	Farmton 5A LLC
2021	2003224	2.91	10/11/2021	Farmton 5A LLC
2021	2003239	2.75	10/11/2021	Farmton 5A LLC
2021	2003258	3.18	10/11/2021	Farmton 5A LLC
2021	2003264	2.75	10/11/2021	Farmton 5A LLC
2021	2003276	1.37	10/11/2021	Farmton 5A LLC
2021	2003283	2.75	10/11/2021	Farmton 5A LLC
2021	2003305	1.54	10/11/2021	Farmton 5A LLC
2021	2003342	1.37	10/11/2021	Farmton 5A LLC
2021	2003392	1.37	10/11/2021	Farmton 5A LLC
2021	2003393	1.37	10/11/2021	Farmton 5A LLC
2021	2003396	1.37	10/11/2021	Farmton 5A LLC
2021	2003397	1.37	10/11/2021	Farmton 5A LLC
2021	2003398	2.36	10/11/2021	Farmton 5A LLC
2021	2003399	2.49	10/11/2021	Farmton 5A LLC
2021	2003401	1.37	10/11/2021	Farmton 5A LLC
2021	2003402	4.28	10/11/2021	Farmton 5A LLC
2021	2003403	4.28	10/11/2021	Farmton 5A LLC
2021	2003404	4.28	10/11/2021	Farmton 5A LLC
2021	2003405	3.18	10/11/2021	Farmton 5A LLC
2021	2003406	2.62	10/11/2021	Farmton 5A LLC
2021	2003407	4.28	10/11/2021	Farmton 5A LLC
2021	2003408	1.37	10/11/2021	Farmton 5A LLC
2021	2003409	4.28	10/11/2021	Farmton 5A LLC
2021	2003410	4.28	10/11/2021	Farmton 5A LLC
2021	2003416	1.54	10/11/2021	Farmton 5A LLC
2021	2003417	1.37	10/11/2021	Farmton 5A LLC
2021	2003418	1.37	10/11/2021	Farmton 5A LLC
2021	2003431	1.54	10/11/2021	Farmton 5A LLC
2021	2003433	1.66	10/11/2021	Farmton 5A LLC
2021	2003470	2.75	10/11/2021	Farmton 5A LLC
2021	2003472	2.75	10/11/2021	Farmton 5A LLC
2021	2003482	1.66	10/11/2021	Farmton 5A LLC
2021	2003496	4.14	10/11/2021	Farmton 5A LLC
2021	2003502	4.43	10/11/2021	Farmton 5A LLC

2021	2003508	1.37	10/11/2021	Farmton 5A LLC
2021	2003509	1.37	10/11/2021	Farmton 5A LLC
2021	2003510	1.37	10/11/2021	Farmton 5A LLC
2021	2003512	1.37	10/11/2021	Farmton 5A LLC
2021	2003518	4.69	10/11/2021	Farmton 5A LLC
2021	2003526	1.37	10/11/2021	Farmton 5A LLC
2021	2003528	2.75	10/11/2021	Farmton 5A LLC
2021	2003548	1.37	10/11/2021	Farmton 5A LLC
2021	2003569	2.75	10/11/2021	Farmton 5A LLC
2021	2003582	2.75	10/11/2021	Farmton 5A LLC
2021	2003598	4.43	10/11/2021	Farmton 5A LLC
2021	2003599	4.28	10/11/2021	Farmton 5A LLC
2021	2003615	1.66	10/11/2021	Farmton 5A LLC
2021	2003616	1.24	10/11/2021	PACE, VINCENT J
2021	2003622	1.37	10/11/2021	Farmton 5A LLC
2021	2003629	4.28	10/11/2021	Farmton 5A LLC
2021	2003632	4.28	10/11/2021	Farmton 5A LLC
2021	2003636	1.37	10/11/2021	Farmton 5A LLC
2021	2003647	2.75	10/11/2021	Farmton 5A LLC
2021	2003655	2.75	10/11/2021	Farmton 5A LLC
2021	2003666	4.28	10/11/2021	Farmton 5A LLC
2021	2003667	1.37	10/11/2021	Farmton 5A LLC
2021	2003672	1.54	10/11/2021	Farmton 5A LLC
2021	2003676	1.37	10/11/2021	Farmton 5A LLC
2021	2003689	1.54	10/11/2021	Farmton 5A LLC
2021	2003724	3.44	10/11/2021	Farmton 5A LLC
2021	2003784	3.03	10/11/2021	Farmton 5A LLC
2021	2003825	1.54	10/11/2021	Farmton 5A LLC
2021	2003826	1.54	10/11/2021	Farmton 5A LLC
2021	2003828	1.54	10/11/2021	Farmton 5A LLC
2021	2003829	0.81	10/11/2021	Farmton 5A LLC
2021	2003836	1.54	10/11/2021	Farmton 5A LLC
2021	2003837	1.54	10/11/2021	Farmton 5A LLC
2021	2003838	1.54	10/11/2021	Farmton 5A LLC
2021	2003879	2.75	10/11/2021	Farmton 5A LLC
2021	2003884	1.54	10/11/2021	Farmton 5A LLC
2021	2003915	1.92	10/11/2021	Farmton 5A LLC
2021	2003927	3.99	10/11/2021	Farmton 5A LLC
2021	2003928	1.66	10/11/2021	Farmton 5A LLC
2021	2003929	1.66	10/11/2021	Farmton 5A LLC

2021	2003930	3.73	10/11/2021	Farmton 5A LLC
2021	2003982	3.99	10/11/2021	Farmton 5A LLC
2021	2003991	2.75	10/11/2021	Farmton 5A LLC
2021	2004008	1.37	10/11/2021	Farmton 5A LLC
2021	2004010	1.54	10/11/2021	Farmton 5A LLC
2021	2004011	1.54	10/11/2021	Farmton 5A LLC
2021	2004016	2.62	10/11/2021	Farmton 5A LLC
2021	2004017	1.37	10/11/2021	Farmton 5A LLC
2021	2004018	1.37	10/11/2021	Farmton 5A LLC
2021	2004025	1.37	10/11/2021	Farmton 5A LLC
2021	2004026	1.24	10/11/2021	Farmton 5A LLC
2021	2004030	1.24	10/11/2021	Farmton 5A LLC
2021	2004046	1.37	10/11/2021	Farmton 5A LLC
2021	2004051	1.37	10/11/2021	Farmton 5A LLC
2021	2004053	2.62	10/11/2021	Farmton 5A LLC
2021	2004054	2.62	10/11/2021	Farmton 5A LLC
2021	2004064	1.37	10/11/2021	Farmton 5A LLC
2021	2004066	1.37	10/11/2021	Farmton 5A LLC
2021	2004067	2.75	10/11/2021	Farmton 5A LLC
2021	2004068	2.75	10/11/2021	Farmton 5A LLC
2021	2004087	2.91	10/11/2021	Farmton 5A LLC
2021	2004089	2.75	10/11/2021	Farmton 5A LLC
2021	2004090	1.92	10/11/2021	Farmton 5A LLC
2021	2004091	1.92	10/11/2021	Farmton 5A LLC
2021	2004112	2.36	10/11/2021	Farmton 5A LLC
2021	2004116	1.37	10/11/2021	Farmton 5A LLC
2021	2004117	1.37	10/11/2021	Farmton 5A LLC
2021	2004118	1.37	10/11/2021	Farmton 5A LLC
2021	2004119	1.37	10/11/2021	Farmton 5A LLC
2021	2004120	2.75	10/11/2021	Farmton 5A LLC
2021	2004122	3.73	10/11/2021	Farmton 5A LLC
2021	2004123	3.44	10/11/2021	Farmton 5A LLC
2021	2004125	2.07	10/11/2021	Farmton 5A LLC
2021	2004127	2.75	10/11/2021	Farmton 5A LLC
2021	2004129	2.75	10/11/2021	Farmton 5A LLC
2021	2004130	2.75	10/11/2021	Farmton 5A LLC
2021	2004132	2.75	10/11/2021	Farmton 5A LLC
2021	2004140	2.75	10/11/2021	Farmton 5A LLC
2021	2004142	2.75	10/11/2021	Farmton 5A LLC
2021	2004158	2.62	10/11/2021	Farmton 5A LLC

2021	2004168	3.99	10/11/2021	Farmton 5a LLC
2021	2004169	2.75	10/11/2021	Farmton 5A LLC
2021	2004170	2.62	10/11/2021	Farmton 5A LLC
2021	2004171	2.62	10/11/2021	Farmton 5A LLC
2021	2004195	2.91	10/11/2021	Farmton 5A LLC
2021	2004224	1.66	10/11/2021	Farmton 5A LLC
2021	2004316	2.23	10/11/2021	DUNCAN, GEORGE R
2021	2004317	1.24	10/11/2021	Coggan, Jabez K,IV
2021	2004326	1.37	10/11/2021	EXLINE, LOUIS R
2021	2004332	2.75	10/11/2021	BOWLEY, B SHERMAN
2021	2004398	4.84	10/11/2021	Roy F Roberts & Son Groves Inc
2021	2004987	4.28	11/3/2021	Springfield, Carlos L
2021	2005033	4.43	11/3/2021	Springfield, Carlos L
2021	2005043	4.59	11/3/2021	Springfield, Carlos L
2021	2005045	3.58	11/3/2021	Springfield, Carlos L
2021	2005126	3.99	11/3/2021	Springfield, Carlos L
2021	2005130	1.37	10/11/2021	Farmton 5A LLC
2021	2005131	2.75	10/11/2021	Farmton 5A LLC
2021	2005132	2.75	10/11/2021	Farmton 5A LLC
2021	2005133	3.58	10/11/2021	Farmton 5A LLC
2021	2005134	3.73	10/11/2021	Farmton 5A LLC
2021	2005135	2.75	10/11/2021	Farmton 5A LLC
2021	2005136	2.75	10/11/2021	Farmton 5A LLC
2021	2005137	2.75	10/11/2021	Farmton 5A LLC
2021	2005140	1.37	10/11/2021	Farmton 5A LLC
2021	2005141	1.37	10/11/2021	Farmton 5A LLC
2021	2005142	3.73	10/11/2021	Farmton 5A LLC
2021	2005143	2.91	10/11/2021	Farmton 5A LLC
2021	2005144	2.91	10/11/2021	Farmton 5A LLC
2021	2005145	3.03	10/11/2021	Farmton 5A LLC
2021	2005146	3.03	10/11/2021	Farmton 5A LLC
2021	2005147	1.54	10/11/2021	Farmton 5A LLC
2021	2005148	1.81	10/11/2021	Farmton 5A LLC
2021	2005149	1.37	10/11/2021	Farmton 5A LLC
2021	2005150	1.37	10/11/2021	Farmton 5A LLC
2021	2005151	2.62	10/11/2021	Farmton 5A LLC
2021	2005152	2.62	10/11/2021	Farmton 5A LLC
2021	2005153	2.62	10/11/2021	Farmton 5A LLC
2021	2005154	2.75	10/11/2021	Farmton 5A LLC
2021	2005155	1.81	10/11/2021	Farmton 5A LLC

2021	2005156	2.75	10/11/2021	Farmton 5A LLC
2021	2005157	1.37	10/11/2021	Farmton 5A LLC
2021	2005184	2.91	10/11/2021	Farmton 5A LLC
2021	2005267	3.44	11/3/2021	Springfield, Carlos L
2021	2005268	3.89	11/3/2021	Springfield, Carlos L
2021	2005403	4.98	10/11/2021	KLOSS, VIOLET TRUST
2021	2005432	2.89	10/11/2021	CONTINENTAL ACREAGE DEV CO INC
2021	2005681	3.59	10/11/2021	PACE, VINCENT J
2021	2005682	3.59	10/11/2021	LESCART, ALAIN
2021	2005683	3.59	10/11/2021	JOHNSON, CAROLYN
2021	2005684	3.59	10/11/2021	SZCZEPANOWICZ, SOBIESLAW
2021	2005685	3.59	10/11/2021	HUSSAIN, AKM
2021	2005738	3.73	10/11/2021	KOLAR, GABRIEL J
2021	2005739	3.73	10/11/2021	AUDINOT, ANTHONY S
2021	2005740	3.73	10/11/2021	AUDINOT, ANTHONY S
2021	2005741	3.73	10/11/2021	RONALD DOCTOR GRANITE INC
2021	2005742	3.73	10/11/2021	SEIBERT, RICHARD D SR
2021	2005747	3.72	10/11/2021	O'Donnel, Aloysius M
2021	2005759	3.89	11/4/2021	Springfield, Carlos L
2021	2005760	3.89	11/4/2021	Springfield, Carlos L
2021	2005762	3.89	11/4/2021	Springfield, Carlos L
2021	2005763	3.89	11/4/2021	Springfield, Carlos L
2021	2005766	3.99	11/4/2021	Springfield, Carlos L
2021	2005790	3.99	11/4/2021	Springfield, Carlos L
2021	2005849	3.72	10/11/2021	LUNENBURG PROPERTIES LLC
2021	2100098	0.15	10/11/2021	FAWN LAKE COMMUNITY ASSOC INC
2021	2100099	0.15	10/11/2021	FAWN LAKE COMMUNITY ASSOC INC
2021	2100100	0.15	10/11/2021	FAWN LAKE COMMUNITY ASSOC INC
2021	2100101	0.15	10/11/2021	FAWN LAKE COMMUNITY ASSOC INC
2021	2100102	0.15	10/11/2021	FAWN LAKE COMMUNITY ASSOC INC
2021	2100103	0.15	10/11/2021	FAWN LAKE COMMUNITY ASSOCIATION
2021	2100158	0.15	10/11/2021	FAWN LAKE COMMUNITY ASSOC INC
2021	2100159	0.15	10/11/2021	FAWN LAKE COMMUNITY ASSOC INC
2021	2100161	0.15	10/11/2021	FAWN LAKE COMMUNITY ASSOC INC
2021	2100192	1.54	10/11/2021	CLARK, DERINDA L
2021	2100439	0.15	10/11/2021	FAWN LAKE COMMUNITY ASSOC INC
2021	2100440	0.15	10/11/2021	FAWN LAKE COMMUNITY ASSOC INC
2021	2100441	0.15	10/11/2021	FAWN LAKE COMMUNITY ASSOC INC
2021	2100442	0.15	10/11/2021	FAWN LAKE COMMUNITY ASSOC INC
2021	2100454	0.15	10/11/2021	FAWN LAKE COMMUNITY ASSOC INC

2021	2100455	0.15	10/11/2021	FAWN LAKE COMMUNITY ASSOC INC
2021	2100720	0.15	10/11/2021	FAWN LAKE COMMUNITY ASSOC INC
2021	2100721	0.15	10/11/2021	FAWN LAKE COMMUNITY ASSOC INC
2021	2100722	0.15	10/11/2021	FAWN LAKE COMMUNITY ASSOC INC
2021	2100727	0.15	10/11/2021	FAWN LAKE COMMUNITY ASSOC INC
2021	2100934	1.54	10/11/2021	GRINNALDS, MARIAN N
2021	2101279	0.15	10/11/2021	HOMEOWNERS OF SHERWOOD FOREST INC
2021	2101320	0.15	10/11/2021	HOMEOWNERS OF SHERWOOD FOREST INC
2021	2101347	0.15	10/11/2021	HOMEOWNERS OF SHERWOOD FOREST INC
2021	2101376	0.15	10/11/2021	HOMEOWNERS OF SHERWOOD FOREST INC
2021	2102374	0.15	10/11/2021	KHG DEV CORP
2021	2102414	0.15	10/11/2021	PINE HILL MANOR INC
2021	2102502	0.15	10/11/2021	JOE BROWNING ENTERPRISES INC
2021	2102595	2.49	10/11/2021	HUMAN, BOBBY
2021	2103236	1.81	10/11/2021	WILLIS, CHRISTOPHER G
2021	2103566	4.68	10/11/2021	ST JOHN PRIMITIVE BAPTIST CHURCH
2021	2103710	2.35	10/11/2021	FIRST BAPTIST CHURCH OF MIMS INC
2021	2103830	3.72	10/11/2021	DARDEN, KATRINA C ESTATE
2021	2103843	3.72	10/11/2021	DARDEN, KATRINA C ESTATE
2021	2104693	4.31	10/11/2021	PLUTUS GROUP LLC, THE
2021	2104836	1.10	10/11/2021	Denman, Joel Paul
2021	2105070	0.19	10/11/2021	Westwood Villas Homeowner's Eighth-Addition Association Inc
2021	2105071	0.19	10/11/2021	Westwood Villas Homeowner's Eighth-Addition Association Inc
2021	2105273	3.99	10/11/2021	FLORIDA EAST COAST RAILWAY LLC
2021	2105495	2.85	10/11/2021	GULLO, PETER F
2021	2106201	0.19	10/11/2021	CHILDRE HOMES INC
2021	2106261	0.19	10/11/2021	TITUSWOODS HOMEOWNERS ASSOCIATION
2021	2106262	0.19	10/11/2021	TITUSWOODS HOMEOWNERS ASSOCIATION
2021	2106263	0.19	10/11/2021	TITUSWOODS HOMEOWNERS ASSOCIATION
2021	2106985	0.19	10/11/2021	AMERICAN VILLAGE PUD STAGE 1
2021	2107076	0.19	10/11/2021	AMERICAN VILLAGE PUD STAGE 6
2021	2107491	0.19	10/11/2021	Eagle's Nest Ventures LTD
2021	2107493	3.80	10/11/2021	RESIDENTS OF TANGLEWOOD ASSOC
2021	2107808	0.19	10/11/2021	RESIDENTS OF TANGLEWOOD ASSOC
2021	2108089	4.57	10/11/2021	Central Congregation of Jehovah's Witnesses Titusville FL Inc
2021	2108516	2.85	10/11/2021	Johnston, Robert Stanley
2021	2108565	0.19	10/11/2021	GREENBRIAR HOMES INC
2021	2108832	2.85	10/11/2021	SOWARDS, GARLAND
2021	2108833	0.19	10/11/2021	SOWARDS, GARLAND
2021	2108993	0.19	10/11/2021	SOWARDS, GARLAND

2021	2109174	0.19	10/11/2021	SUN 1ST NATL BANK OF ORLANDO TR
2021	2109400	0.19	10/11/2021	1600 Garden Street Apartments LLC
2021	2109440	2.10	10/11/2021	CENTURY PLAZA INC
2021	2109829	0.19	10/11/2021	SPRINGTREE HOMEOWNERS ASSOC INC
2021	2109830	1.90	10/11/2021	SPRINGTREE HOMEOWNERS ASSOC INC
2021	2109831	0.19	10/11/2021	SPRINGTREE HOMEOWNERS ASSOC INC
2021	2109844	0.19	10/11/2021	SPRINGTREE HOMEOWNERS ASSOC INC
2021	2109878	0.19	10/11/2021	DISCOVERY DEV CORP
2021	2109879	1.90	10/11/2021	Erier, Brian
2021	2109880	1.90	10/11/2021	Burnett, Tommy D
2021	2109926	4.64	10/11/2021	Forsyth, Samuel
2021	2110055	1.90	10/11/2021	JONES, GLORIA A REVOCABLE TRUST
2021	2110064	1.90	10/11/2021	JOHNSON, MICHAEL J
2021	2110102	1.90	10/11/2021	SHADY PINES HOMEOWNERS ASSOC INC
2021	2110373	0.19	10/11/2021	HAFIZI, HAMID
2021	2110489	3.72	10/11/2021	MATTEO, MICHELE J
2021	2110626	0.15	10/11/2021	BRANDYWINE NORTH HOMEOWNERS ASSOC
2021	2110695	2.85	10/11/2021	MATRAZZO, JOHN ESTATE
2021	2110778	0.19	10/11/2021	RESIDENTS OF TANGLEWOOD
2021	2110868	3.72	10/11/2021	IMPARATO, MICHAEL
2021	2111066	0.15	10/11/2021	FAWN LAKE COMMUNITY ASSOC INC
2021	2111067	0.15	10/11/2021	FAWN LAKE COMMUNITY ASSOC INC
2021	2111068	0.15	10/11/2021	FAWN LAKE COMMUNITY ASSOC INC
2021	2111069	0.15	10/11/2021	FAWN LAKE COMMUNITY ASSOC INC
2021	2111070	0.15	10/11/2021	FAWN LAKE COMMUNITY ASSOC INC
2021	2111071	0.15	10/11/2021	FAWN LAKE COMMUNITY ASSOC INC
2021	2111072	0.15	10/11/2021	FAWN LAKE COMMUNITY ASSOC INC
2021	2111074	0.15	10/11/2021	FAWN LAKE COMMUNITY ASSOC INC
2021	2111075	0.15	10/11/2021	FAWN LAKE COMMUNITY ASSOC INC
2021	2111076	0.15	10/11/2021	FAWN LAKE COMMUNITY ASSOC INC
2021	2111077	0.15	10/11/2021	FAWN LAKE COMMUNITY ASSOC INC
2021	2111078	0.15	10/11/2021	FAWN LAKE COMMUNITY ASSOC INC
2021	2111080	0.15	10/11/2021	FAWN LAKE COMMUNITY ASSOCIATION
2021	2111081	3.72	10/11/2021	SANDERS, EARVIE
2021	2111168	3.72	10/11/2021	DARDEN, KATRINA C ESTATE
2021	2111170	0.19	10/11/2021	FLORIDA, STATE OF (IITF)
2021	2111214	2.50	10/11/2021	SPIVEY, ERNEST C JR
2021	2111310	0.19	10/11/2021	FOREST COVE AT THE TRAILS LTD
2021	2111311	0.19	10/11/2021	FOREST COVE AT THE TRAILS LTD
2021	2111318	0.19	10/11/2021	GARDEN STREET ASSOCIATES L C

2021	2111339	4.85	10/11/2021	HOLIDAY VILLAGE TRAVEL PARK INC
2021	2111349	0.15	10/11/2021	N/A - Condo Common Area
2021	2111409	0.19	10/11/2021	N/A - Condo Common Area
2021	2111427	0.15	10/11/2021	N/A - Condo Common Area
2021	2111648	0.15	10/11/2021	N/A - Condo Common Area
2021	2111682	0.15	10/11/2021	Bennett, Kimberly
2021	2111732	3.72	10/11/2021	DARDEN, CLEVELAND M ESTATE
2021	2111750	2.89	10/11/2021	Bovine Farm Pasture Inc
2021	2111765	1.90	10/11/2021	BURKETT, RICHARD M
2021	2111783	0.54	10/11/2021	BRINKLEY, GRADY A
2021	2111789	2.60	10/11/2021	BRINKLEY, GRADY A
2021	2111795	2.93	10/11/2021	GORDON, RUSSELL K
2021	2111902	0.15	10/11/2021	N/A - Condo Common Area
2021	2112037	0.15	10/11/2021	Indian River Preserve Estates Corp
2021	2112040	0.15	10/11/2021	Indian River Preserve Estates Corp
2021	2112085	0.15	10/11/2021	BIRCHWOOD FOREST HOMEOWNERS
2021	2112086	0.15	10/11/2021	BIRCHWOOD FOREST HOMEOWNERS
2021	2112087	0.15	10/11/2021	BIRCHWOOD FOREST HOMEOWNERS
2021	2112199	0.15	10/11/2021	Indian River Preserve Estates Corp
2021	2112201	0.15	10/11/2021	Eagle Pointe Subdivision Homeowners Association Inc
2021	2112202	0.15	10/11/2021	Eagle Pointe Subdivision Homeowners Association Inc
2021	2112203	0.15	10/11/2021	Eagle Pointe Subdivision Homeowners Association Inc
2021	2112204	0.15	10/11/2021	Eagle Pointe Subdivision Homeowners Association Inc
2021	2112258	0.19	10/11/2021	
2021	2112297	0.19	10/11/2021	OAKS DEVELOPMENT GROUP INC, THE
2021	2112298	0.19	10/11/2021	OAKS DEVELOPMENT GROUP INC, THE
2021	2112365	0.19	10/11/2021	OAKS DEVELOPMENT GROUP INC, THE
2021	2112366	0.19	10/11/2021	OAKS DEVELOPMENT GROUP INC, THE
2021	2112393	0.19	10/11/2021	OAKS DEVELOPMENT GROUP INC, THE
2021	2112394	0.19	10/11/2021	OAKS AT MEADOW WOODS HOMEOWNERS
2021	2112395	0.19	10/11/2021	OAKS DEVELOPMENT GROUP INC, THE
2021	2112396	0.19	10/11/2021	OAKS DEVELOPMENT GROUP INC, THE
2021	2112397	0.19	10/11/2021	OAKS DEVELOPMENT GROUP INC, THE
2021	2112398	0.19	10/11/2021	OAKS DEVELOPMENT GROUP INC, THE
2021	2112399	0.19	10/11/2021	OAKS DEVELOPMENT GROUP INC, THE
2021	2112401	0.19	10/11/2021	OAKS DEVELOPMENT GROUP INC, THE
2021	2112402	0.19	10/11/2021	OAKS DEVELOPMENT GROUP INC, THE
2021	2112403	0.19	10/11/2021	OAKS DEVELOPMENT GROUP INC, THE
2021	2112404	0.19	10/11/2021	OAKS DEVELOPMENT GROUP INC, THE
2021	2112412	3.72	10/11/2021	Lahinch Land Partners LLC

2021	2112504	0.19	10/11/2021	
2021	2112507	0.19	10/11/2021	Myers, Landon S
2021	2112508	0.19	10/11/2021	Hasty, Michael
2021	2112509	0.19	10/11/2021	HARBOR POINTE OF TITUSVILLE LLC
2021	2112510	0.19	10/11/2021	BIGELOW, JANIS E TRUSTEE
2021	2112511	0.19	10/11/2021	Kelly Family Trust
2021	2112512	0.19	10/11/2021	Deanna K Nelson Trust
2021	2112513	0.19	10/11/2021	FORD, SHAWN C
2021	2112514	0.19	10/11/2021	Bentley, Theodore
2021	2112515	0.19	10/11/2021	Peterson, Glenn S Peterson, Ellen M
2021	2112516	0.19	10/11/2021	THOMPSON, NICHOLAS R SR
2021	2112517	0.19	10/11/2021	Grunsten, Russell C
2021	2112518	0.19	10/11/2021	WILSON, FREDERICK E
2021	2112519	0.19	10/11/2021	FEDERAL NATIONAL MORTGAGE ASSOC
2021	2112520	0.19	10/11/2021	FOLSOM, GARY K
2021	2112521	0.19	10/11/2021	Hansen, Jeffrey J
2021	2112522	0.19	10/11/2021	BATEMAN, MARK G
2021	2112523	0.19	10/11/2021	HINCHEE, PHILLIP W
2021	2112524	0.19	10/11/2021	Chapman, John F
2021	2112525	0.19	10/11/2021	HARBOR POINTE OF TITUSVILLE LLC
2021	2112526	0.19	10/11/2021	HATE, NITIN M
2021	2112527	0.19	10/11/2021	Paredero, Mary
2021	2112528	0.19	10/11/2021	Sorensen, Mark L
2021	2112529	0.19	10/11/2021	Morrison, James R
2021	2112530	0.19	10/11/2021	MERWIN, LARRY D
2021	2112531	0.19	10/11/2021	Sadri, Houman A
2021	2112532	0.19	10/11/2021	DEVOSS, DANIEL L
2021	2112533	0.19	10/11/2021	Morrison, James R
2021	2112534	0.19	10/11/2021	MC MANUS, LAURIE L
2021	2112535	0.19	10/11/2021	SZEWC, JOSEPH A
2021	2112536	0.19	10/11/2021	VERMA, SHYAM
2021	2112537	0.19	10/11/2021	VERMA, SHYAM
2021	2112538	0.19	10/11/2021	Weckmann, Peter James,II
2021	2112539	0.19	10/11/2021	OBREMSKI, FRANK P
2021	2112540	0.19	10/11/2021	David & Roselle Hanson Trust
2021	2112541	0.19	10/11/2021	PROFUMO, PETER L TRUSTEE
2021	2112542	0.19	10/11/2021	PROFUMO, PETER L TRUSTEE
2021	2112543	0.19	10/11/2021	BOBBITT, MARY C TRUSTEE
2021	2112544	0.19	10/11/2021	HOWLAND, ALAN L
2021	2112545	0.19	10/11/2021	SHENOY, SACHIN R

2021	2112546	0.19	10/11/2021	Donald & Verlene Adams Revocable Trust
2021	2112547	0.19	10/11/2021	Otto, Charles W
2021	2112548	0.19	10/11/2021	Thomas Andrew Lempicke & Carol Jean Lempicke Trust
2021	2112549	0.19	10/11/2021	CONNOLLY, DAVID S
2021	2112550	0.19	10/11/2021	WITTENBERG, RUSSELL
2021	2112551	0.19	10/11/2021	Stepalavich, Gary E
2021	2112552	0.19	10/11/2021	Ter Haar Family Trust
2021	2112553	0.19	10/11/2021	TROY PROPERTIES LLC
2021	2112554	0.19	10/11/2021	RUSSIAL, JOSEPH F
2021	2112555	0.19	10/11/2021	Vivian M Freeman Trust
2021	2112556	0.19	10/11/2021	Clark, Michael Lee
2021	2112557	0.19	10/11/2021	Heydt, Sandra
2021	2112558	0.19	10/11/2021	GRABOWSKI, RICHARD JOSEPH TRUSTEE
2021	2112559	0.19	10/11/2021	Paredero, Clemente
2021	2112560	0.19	10/11/2021	SHELDON, LISA M
2021	2112561	0.19	10/11/2021	John & Dolores Ponsen Living Trust
2021	2112562	0.19	10/11/2021	MC INTYRE, RODNEY M
2021	2112563	0.19	10/11/2021	Houle, Shoko K Rooks
2021	2112564	0.19	10/11/2021	Jeannette A Ahmie Trust
2021	2112565	0.19	10/11/2021	Dickinson Family Trust
2021	2112566	0.19	10/11/2021	GLOBAL MARKETING AND MANAGEMENT
2021	2112567	0.19	10/11/2021	M Dwight Dillman Revocable Trust
2021	2112568	0.19	10/11/2021	James M Pekarthy Revocable Trust
2021	2112569	0.19	10/11/2021	Large, Gary
2021	2112570	0.19	10/11/2021	Kenneth C Edison & Susan A Edison Trust
2021	2112571	0.19	10/11/2021	1103 HARBOR POINTE LLC
2021	2112572	0.19	10/11/2021	DRENK, ANN
2021	2112573	0.19	10/11/2021	MC NALLY, HAROLD
2021	2112574	0.19	10/11/2021	Eltje Hendrika Van Engelenburg Revocable Trust
2021	2112575	0.19	10/11/2021	Eltje Hendrika Van Engelenburg Revocable Trust
2021	2112576	0.19	10/11/2021	STEPHANSEN, STEPHAN III
2021	2112577	0.19	10/11/2021	STEPHANSEN, STEPHAN III
2021	2112578	0.19	10/11/2021	WELLS, JEFFREY W
2021	2112579	0.19	10/11/2021	Cortes, Tony M
2021	2112580	0.19	10/11/2021	Gray, Jeffrey W
2021	2112581	0.19	10/11/2021	SCOTT, BRYAN L
2021	2112582	0.19	10/11/2021	Schmidt, Donna L
2021	2112583	0.19	10/11/2021	DeWitt, Joyce Lucinda
2021	2112584	0.19	10/11/2021	GLOBAL MARKETING AND MANAGEMENT
2021	2112595	3.64	10/11/2021	Indian River Preserve Estates Corp

2021	2112616	3.89	10/11/2021	Indian River Preserve Estates Corp
2021	2112617	0.15	10/11/2021	Walkabout Property Owner's Association Inc
2021	2112618	0.15	10/11/2021	Walkabout Property Owner's Association Inc
2021	2112619	0.15	10/11/2021	Indian River Preserve Estates Corp
2021	2112620	0.15	10/11/2021	Indian River Preserve Estates Corp
2021	2112622	3.72	10/11/2021	CONNOLLY, DAVID S
2021	2112696	0.19	10/11/2021	TINDALL, ROBERT J
2021	2112697	0.19	10/11/2021	AMES, RICHARD N
2021	2112698	0.19	10/11/2021	Heath, Wayne N
2021	2112699	0.19	10/11/2021	Damoff, Judy A
2021	2112700	0.19	10/11/2021	FLORIO, WILLIAM V
2021	2112701	0.19	10/11/2021	OWEN, DONALD R
2021	2112702	0.19	10/11/2021	Soles, Jeffrey J Soles, Joan P
2021	2112703	0.19	10/11/2021	SHULTS, EDWARD A
2021	2112704	0.19	10/11/2021	Denton, Adam Brandon
2021	2112705	0.19	10/11/2021	Henry, Richard F
2021	2112706	0.19	10/11/2021	Rooks, Joseph G
2021	2112707	0.19	10/11/2021	BUSTO, EMERIO J
2021	2112708	0.19	10/11/2021	Upton, Allen E
2021	2112709	0.19	10/11/2021	ELIAS, SAMIR E
2021	2112710	0.19	10/11/2021	PTACEK, GARY D
2021	2112711	0.19	10/11/2021	5 INDIAN RIVER DR #605 TRUST
2021	2112712	0.19	10/11/2021	Hicks, Wesley
2021	2112713	0.19	10/11/2021	Anna C Broadwell Revocable Trust
2021	2112714	0.19	10/11/2021	Holmgren, Harry W
2021	2112715	0.19	10/11/2021	Fesperman, Tillman Reid
2021	2112716	0.19	10/11/2021	Harbor Pointe Condominium Association Inc
2021	2112717	0.19	10/11/2021	Daly, David G Daly, Barbara A
2021	2112718	0.19	10/11/2021	FRALEY, JOHN G
2021	2112719	0.19	10/11/2021	Satek, Larry C
2021	2112720	0.19	10/11/2021	US BANK NA TRUSTEE
2021	2112721	0.19	10/11/2021	THAVORN, PAUL V
2021	2112722	0.19	10/11/2021	HARBOR POINTE OF TITUSVILLE LLC
2021	2112723	0.19	10/11/2021	KAPPERT, CHARLES TRUSTEE
2021	2112724	0.19	10/11/2021	TROLLINGER, RALPH L JR
2021	2112725	0.19	10/11/2021	Carlson, Barbara A
2021	2112726	0.19	10/11/2021	Prine, Joe R
2021	2112727	0.19	10/11/2021	DE VOSS, JOHN MICHAEL
2021	2112728	0.19	10/11/2021	HICKMAN, JAMES F
2021	2112729	0.19	10/11/2021	HICKS, WESLEY

2021	2112730	0.19	10/11/2021	Harry W Holmgren & Linda C Holmgren Revocable Trust
2021	2112731	0.19	10/11/2021	Delores D Fleming Revocable Trust
2021	2112732	0.19	10/11/2021	RODRIGUES, ECIO
2021	2112733	0.19	10/11/2021	Heath, Wayne N
2021	2112734	0.19	10/11/2021	Rhyne, Donald L
2021	2112735	0.19	10/11/2021	Sieveking, Turmy
2021	2112736	0.19	10/11/2021	Sallmen, Jeffrey W
2021	2112737	0.19	10/11/2021	Terry, Pamela Jane
2021	2112738	0.19	10/11/2021	Seltzer, Freddie J Seltzer, Joy L
2021	2112739	0.19	10/11/2021	JIM & I DEVELOPMENT LLC
2021	2112740	0.19	10/11/2021	Moore, Robert E
2021	2112741	0.19	10/11/2021	Bowen, Winslade A
2021	2112742	0.19	10/11/2021	Holmes, Todd J
2021	2112743	0.19	10/11/2021	RUDMAN, CAROLYN TRUSTEE
2021	2112744	0.19	10/11/2021	Rowley, Thelma
2021	2112745	0.19	10/11/2021	YOUNGMAN, FRED W
2021	2112746	0.19	10/11/2021	HART, RICHARD S
2021	2112747	0.19	10/11/2021	SILVA, LAURA E
2021	2112748	0.19	10/11/2021	MOGG, CLAUDINE TRUSTEE
2021	2112749	0.19	10/11/2021	BLANK, CARY D
2021	2112750	0.19	10/11/2021	Walczak, Thomas A
2021	2112751	0.19	10/11/2021	Melvin C and Dorothy J Fringer Trust
2021	2112752	0.19	10/11/2021	Mungle, Bruce W Mungle, Heather L
2021	2112753	0.19	10/11/2021	Russell, Judith Ann
2021	2112754	0.19	10/11/2021	MOBERG, KARL R III
2021	2112755	0.19	10/11/2021	WERDENBERG, HENRY
2021	2112756	0.19	10/11/2021	BOGGS, JERRY MICHAEL
2021	2112757	0.19	10/11/2021	MC ALEAR, JEFFREY P
2021	2112758	0.19	10/11/2021	Elefante, Gary S
2021	2112759	0.19	10/11/2021	Vieira, Elizabeth K
2021	2112760	0.19	10/11/2021	HERMANSKI, STANLEY J TRUSTEE
2021	2112761	0.19	10/11/2021	DILLON, RUSSELL JAMES
2021	2112762	0.19	10/11/2021	CATAMBAY, WILLIAM
2021	2112763	0.19	10/11/2021	WOO, LING-LING
2021	2112764	0.19	10/11/2021	Wiseman, Gary L
2021	2112765	0.19	10/11/2021	Jeffery P & Debra H McAlear Trust
2021	2112766	0.19	10/11/2021	MC CASLIN, STEPHEN R
2021	2112767	0.19	10/11/2021	Diane R Back Revocable Trust
2021	2112768	0.19	10/11/2021	BAIN, STEPHEN D
2021	2112769	0.19	10/11/2021	HOSKINS, JAMES M

2021	2112770	0.19	10/11/2021	Gardner Family Trust
2021	2112771	0.19	10/11/2021	DAVIES, WILLIAM J III
2021	2112772	0.19	10/11/2021	
2021	2112834	0.15	10/11/2021	Walkabout Property Owner's Association Inc
2021	2112836	0.15	10/11/2021	Walkabout Property Owner's Association Inc
2021	2112837	0.15	10/11/2021	Walkabout Property Owner's Association Inc
2021	2112838	0.15	10/11/2021	Walkabout Property Owner's Association Inc
2021	2112841	0.15	10/11/2021	FITZROY REEF AT WALKABOUT
2021	2112843	0.15	10/11/2021	Walkabout Property Owner's Association Inc
2021	2112844	0.15	10/11/2021	Walkabout Property Owner's Association Inc
2021	2112845	0.15	10/11/2021	Walkabout Property Owner's Association Inc
2021	2112846	0.15	10/11/2021	Walkabout Property Owner's Association Inc
2021	2112847	0.15	10/11/2021	FITZROY REEF AT WALKABOUT
2021	2112848	0.15	10/11/2021	FITZROY REEF AT WALKABOUT
2021	2112849	0.15	10/11/2021	FITZROY REEF AT WALKABOUT
2021	2112850	0.15	10/11/2021	FITZROY REEF AT WALKABOUT
2021	2112851	0.15	10/11/2021	Walkabout Property Owner's Association Inc
2021	2112852	0.15	10/11/2021	Walkabout Property Owner's Association Inc
2021	2112853	0.15	10/11/2021	Walkabout Property Owner's Association Inc
2021	2112854	0.15	10/11/2021	Walkabout Property Owner's Association Inc
2021	2112855	0.15	10/11/2021	Walkabout Property Owner's Association Inc
2021	2112856	0.15	10/11/2021	Walkabout Property Owner's Association Inc
2021	2112932	0.19	10/11/2021	Kuzmick Famly Trust
2021	2112933	0.19	10/11/2021	Joy Morgan-Edward Aldridge Living Trust
2021	2112934	0.19	10/11/2021	GOFF & ORSINI PROPERTIES LLC
2021	2112935	0.19	10/11/2021	CHAPLA, JERAM P
2021	2112936	0.19	10/11/2021	ALTIF, THOMAS A
2021	2112937	0.19	10/11/2021	Joy Morgan-Edward Aldridge Living Trust
2021	2112938	0.19	10/11/2021	Avazpour, Sanya
2021	2112939	0.19	10/11/2021	BRICKHOUSE, BRADFORD N
2021	2112940	0.19	10/11/2021	Meyerer, Kristen K
2021	2112941	0.19	10/11/2021	Hurn, Edward B
2021	2112942	0.19	10/11/2021	SOLES, GARY
2021	2112943	0.19	10/11/2021	Smith, Rodney
2021	2112944	0.19	10/11/2021	BROADWELL, BRIAN K
2021	2112945	0.19	10/11/2021	CHANDLER, MARILYN JOAN
2021	2112946	0.19	10/11/2021	Futch, Robin Schmidt
2021	2112947	0.19	10/11/2021	GRESACK, LAWRENCE S
2021	2112948	0.19	10/11/2021	McQuarrie, Elissa L
2021	2112949	0.19	10/11/2021	SINGLETON, RENA M

2021	2112950	0.19	10/11/2021	Larese, William S
2021	2112951	0.19	10/11/2021	Daniel Pierron & Diane M Pierron Revocable Trust
2021	2112952	0.19	10/11/2021	Teague, Teresa A
2021	2112953	0.19	10/11/2021	ALLEN, LARRY V
2021	2112954	0.19	10/11/2021	POND, NANCIE MC CARTHY
2021	2112955	0.19	10/11/2021	VINCENTE, FRANCISCO A
2021	2112956	0.19	10/11/2021	ADAMS, FRANK
2021	2112957	0.19	10/11/2021	Kantilal H Bhalani Second Irrevocable Trust
2021	2112958	0.19	10/11/2021	GOFF & ORSINI PROPERTIES LLC
2021	2112959	0.19	10/11/2021	Wilson, Charles Jeffrey Wilson, Edna R
2021	2112960	0.19	10/11/2021	Wilson, Charles Jeffrey Wilson, Edna R
2021	2112961	0.19	10/11/2021	S & C BALINGIT LLC
2021	2112962	0.19	10/11/2021	CHAPLA, JERAM P
2021	2112963	0.19	10/11/2021	Messmer, William R
2021	2112964	0.19	10/11/2021	Jackie E Smith & Imogene S Smith Revocable Trust
2021	2112965	0.19	10/11/2021	Kuzmick Famly Trust
2021	2112966	0.19	10/11/2021	Hate Family Trust
2021	2112967	0.19	10/11/2021	Neff Family Trust
2021	2112968	0.19	10/11/2021	McConarty, William A
2021	2112969	0.19	10/11/2021	VAN DOGGENAAR, A R
2021	2112970	0.19	10/11/2021	MC NEELA, JOAN M TRUSTEE
2021	2112971	0.19	10/11/2021	SKOPPE, CHRISTIAN H
2021	2112972	0.19	10/11/2021	Bray, Kenneth L
2021	2112973	0.19	10/11/2021	Adna B Fulton & Janet S Fulton Tenants By the Entireties Trust
2021	2112974	0.19	10/11/2021	Hate Family Trust
2021	2112975	0.19	10/11/2021	DAVOODIAN, HAMID
2021	2112976	0.19	10/11/2021	Titus, Robert E
2021	2112977	0.19	10/11/2021	Giunta, Joseph
2021	2112978	0.19	10/11/2021	FRAGOMENI, GINO F
2021	2112979	0.19	10/11/2021	LASTitusville LLC
2021	2112980	0.19	10/11/2021	VAZIRI, ALI
2021	2112981	0.19	10/11/2021	Pierce, Charles Edward
2021	2112982	0.19	10/11/2021	Dennis & Marcia Newell Trust
2021	2112983	0.19	10/11/2021	KELLEY, MINERVA M
2021	2112984	0.19	10/11/2021	ULRICH, ROBERT
2021	2112985	0.19	10/11/2021	WILLIAMS, DAWN J TRUSTEE
2021	2112986	0.19	10/11/2021	KLEIN, WILLIAM R
2021	2112987	0.19	10/11/2021	HUNNEL, SCOTT A
2021	2112988	0.19	10/11/2021	HAMZEHLOUI, EBRAHIM
2021	2112989	0.19	10/11/2021	CALLINAN, JOHN J

2021	2112990	0.19	10/11/2021	COVINGTON, WALTER L
2021	2112991	0.19	10/11/2021	Carol M McElrath Revocable Living Trust
2021	2112992	0.19	10/11/2021	Adamson, Lynda S
2021	2112993	0.19	10/11/2021	SCHWALBACH, MONICA J
2021	2112994	0.19	10/11/2021	Sestile, Patricia
2021	2112995	0.19	10/11/2021	Johnson, Earl P
2021	2112996	0.19	10/11/2021	MODI, KIRAN R
2021	2112997	0.19	10/11/2021	REDA, MICHAEL L
2021	2112998	0.19	10/11/2021	Dankovchik, Wilma Dankovchik, Wendy
2021	2112999	0.19	10/11/2021	AGGARWAL, DEEPAK
2021	2113000	0.19	10/11/2021	Weiss, Paul S
2021	2113001	0.19	10/11/2021	REDA, MICHAEL L
2021	2113002	0.19	10/11/2021	Macaluso, Elaine B
2021	2113003	0.19	10/11/2021	GANESH, NEIL R
2021	2113004	0.19	10/11/2021	RINKER, HOWARD W TRUSTEE
2021	2113005	0.19	10/11/2021	CST Created U/A Third of the Leif Sandwick Revocable Trust
2021	2113006	0.19	10/11/2021	VERMA, SHVAM
2021	2113007	0.19	10/11/2021	CST Created U/A Third of the Leif Sandwick Revocable Trust
2021	2113008	0.19	10/11/2021	FALASIRI ORIENTAL RUGS INC
2021	2113009	0.19	10/11/2021	PIETRANTONIO, DAVID
2021	2113010	0.19	10/11/2021	REYES, PABLO C JR
2021	2113011	0.19	10/11/2021	Feeny, Michael
2021	2113012	0.19	10/11/2021	
2021	2113023	0.15	10/11/2021	Villas of Sherwood Titusville Inc
2021	2113024	0.15	10/11/2021	Villas of Sherwood Titusville Inc
2021	2113032	0.19	10/11/2021	RINKER, HOWARD W TRUSTEE
2021	2113033	0.19	10/11/2021	SIEVEKING, OSCAR A
2021	2113081	0.15	10/11/2021	Indian River Preserve Estates Corp
2021	2113082	0.15	10/11/2021	Walkabout Property Owner's Association Inc
2021	2113083	0.15	10/11/2021	Walkabout Property Owner's Association Inc
2021	2113084	0.15	10/11/2021	Indian River Preserve Estates Corp
2021	2113085	0.15	10/11/2021	Indian River Preserve Estates Corp
2021	2113086	0.15	10/11/2021	Indian River Preserve Estates Corp
2021	2113090	0.15	10/11/2021	Indian River Preserve Estates Corp
2021	2113091	0.15	10/11/2021	Indian River Preserve Estates Corp
2021	2113092	0.15	10/11/2021	Starling Place at Indian River Preserve Property Owners Association Inc
2021	2113094	0.15	10/11/2021	Indian River Preserve Property Owners Association Inc
2021	2113095	0.15	10/11/2021	Indian River Preserve Property Owners Association Inc
2021	2113096	0.15	10/11/2021	Starling Place at Indian River Preserve Property Owners Association Inc
2021	2113097	0.15	10/11/2021	Indian River Preserve Estates Corp

2021	2113098	0.15	10/11/2021	Indian River Preserve Estates Corp
2021	2113099	0.15	10/11/2021	Indian River Preserve Property Owners Association Inc
2021	2113100	0.15	10/11/2021	Indian River Preserve Estates Corp
2021	2113101	0.15	10/11/2021	Indian River Preserve Estates Corp
2021	2113102	0.15	10/11/2021	Indian River Preserve Estates Corp
2021	2113103	0.15	10/11/2021	Indian River Preserve Estates Corp
2021	2113146	0.15	10/11/2021	Indian River Preserve Estates Corp
2021	2113147	0.15	10/11/2021	Indian River Preserve Property Owners Association Inc
2021	2113148	0.15	10/11/2021	Indian River Preserve Property Owners Association Inc
2021	2113149	0.15	10/11/2021	Walkabout Property Owner's Association Inc
2021	2113150	0.15	10/11/2021	Walkabout Property Owner's Association Inc
2021	2113151	0.15	10/11/2021	Walkabout Property Owner's Association Inc
2021	2113152	0.15	10/11/2021	Falcon Lane at Indian River Preserve Property Owners Association Inc
2021	2113153	0.15	10/11/2021	Indian River Preserve Estates Corp
2021	2113154	0.15	10/11/2021	Falcon Lane at Indian River Preserve Property Owners Association Inc
2021	2113229	0.15	10/11/2021	
2021	2113262	0.15	10/11/2021	N/A - Condo Common Area
2021	2113387	0.19	10/11/2021	N/A - Condo Common Area
2021	2113423	0.19	10/11/2021	N/A - Condo Common Area
2021	2113425	3.72	10/11/2021	Hedden, Glen A
2021	2113471	3.72	10/11/2021	JAMES, WILLIE
2021	2113474	2.50	10/11/2021	Eleanor L Cohen Trust
2021	2113481	0.15	10/11/2021	Indian River Preserve Estates Corp
2021	2113483	0.15	10/11/2021	Indian River Preserve Estates Corp
2021	2113495	3.72	10/11/2021	FUNKHOUSER, ROBERT LEE
2021	2113497	0.15	10/11/2021	D R Horton Inc
2021	2113498	0.15	10/11/2021	Indian River Preserve Estates Corp
2021	2113499	0.15	10/11/2021	D R Horton Inc
2021	2113500	0.15	10/11/2021	D R Horton Inc
2021	2113501	0.15	10/11/2021	D R Horton Inc
2021	2113544	2.50	10/11/2021	KIRK, ROBERT CLAY
2021	2201208	1.90	10/11/2021	BARNES, GREGORY
2021	2201274	0.19	10/11/2021	GARDEN SQUARE DEVELOPERS INC
2021	2201720	3.80	10/11/2021	ABITARE INC
2021	2201827	1.90	10/11/2021	LA SALLE BANK NATIONAL
2021	2201828	1.90	10/11/2021	LA SALLE BANK NATIONAL
2021	2201829	1.90	10/11/2021	LA SALLE BANK NATIONAL
2021	2201830	0.19	10/11/2021	LA SALLE BANK NATIONAL
2021	2201928	2.85	10/11/2021	KIRK INC
2021	2201979	0.19	10/11/2021	A C & G DEVELOPMENT INC

2021	2202478	0.19	10/11/2021	D & H HOME BLDRS INC
2021	2202479	0.19	10/11/2021	D & H HOME BLDRS INC
2021	2202566	1.52	10/11/2021	MUHAMMAD, HANIF
2021	2202567	1.73	10/11/2021	NELSON, GREGORY J
2021	2202568	0.95	10/11/2021	NELSON, GREGORY J
2021	2202607	2.07	10/11/2021	Abney, Ernest,JR
2021	2202633	1.37	10/11/2021	JACKSON, JAMES L
2021	2203002	2.85	10/11/2021	FOX HOLLOW COMMUNITY ASSOC INC
2021	2203003	2.85	10/11/2021	FOX HOLLOW COMMUNITY ASSOC INC
2021	2203098	0.19	10/11/2021	OSPREY POINTE HOMEOWNERS ASSOC
2021	2203199	0.15	10/11/2021	RAMBLING ACRES WEST HOMEOWNERS
2021	2204166	1.90	10/11/2021	WOODBRIDGE COMMUNITY ASSOC INC
2021	2204476	4.19	10/11/2021	HARRISON PARK LLC
2021	2205075	2.85	10/11/2021	PARK AVE TENNIS VILLAGE HOME
2021	2205076	2.85	10/11/2021	PARK AVE TENNIS VILLAGE HOME
2021	2205078	2.85	10/11/2021	PARK AVE TENNIS VILLAGE HOME
2021	2205079	2.85	10/11/2021	PARK AVE TENNIS VILLAGE HOME
2021	2205108	1.90	10/11/2021	PARK AVE TENNIS VILLAGE HOME
2021	2205109	1.90	10/11/2021	PARK AVE TENNIS VILLAGE HOME
2021	2205110	1.90	10/11/2021	PARK AVE TENNIS VILLAGE HOME
2021	2205199	1.90	10/11/2021	TITUSVILLAGE SECTION 1
2021	2205228	2.85	10/11/2021	PARK AVE TENNIS VILLAGE HOME
2021	2205230	2.85	10/11/2021	PARK AVE TENNIS VILLAGE HOME
2021	2205263	2.85	10/11/2021	PARK AVE TENNIS VILLAGE INC
2021	2205437	1.90	10/11/2021	Royal Villas Homeowners Assoc Inc
2021	2205462	1.90	10/11/2021	Royal Villas Townhomes LLC
2021	2205539	2.85	10/11/2021	TITUSVILLAGE SECTION TWO
2021	2205823	2.10	10/11/2021	Rental Properties of Brevard I LLC
2021	2205831	3.26	10/11/2021	Rental Properties of Brevard I LLC
2021	2205834	1.78	10/11/2021	BPO Properties LLC
2021	2205944	2.85	10/11/2021	RIVERSIDE DEVELOPERS OF
2021	2206333	0.19	10/11/2021	HOMEOWNERS OF LA CITA INC
2021	2206378	0.19	10/11/2021	CHILDRE HOMES INC
2021	2206700	0.19	10/11/2021	VICORP RESTAURANTS INC
2021	2206701	0.19	10/11/2021	RENZETTI, ANDREW
2021	2206702	0.19	10/11/2021	KELLEY, F DEL TRUSTEE
2021	2207023	0.19	10/11/2021	Harrison Terrace Homeowner's Association
2021	2207024	0.19	10/11/2021	Harrison Terrace Homeowner's Association
2021	2207064	0.19	10/11/2021	HOMEOWNERS OF LA CITA II INC
2021	2207065	0.19	10/11/2021	HOMEOWNERS OF LA CITA II INC

2021	2207066	0.19	10/11/2021	HOMEOWNERS OF LA CITA II INC
2021	2207108	0.19	10/11/2021	HOMEOWNERS OF LA CITA II INC
2021	2207109	0.19	10/11/2021	HOMEOWNERS OF LA CITA II INC
2021	2207139	0.19	10/11/2021	LA CITA GOLF LIMITED PARTNERSHIP
2021	2207140	0.19	10/11/2021	HOMEOWNERS OF LA CITA INC
2021	2207293	0.19	10/11/2021	HUNTERS GREEN HOMEOWNERS
2021	2207294	0.19	10/11/2021	HUNTERS GREEN HOMEOWNERS
2021	2207536	1.90	10/11/2021	NELSEN, ROLAND
2021	2207546	0.19	10/11/2021	Simonsen Homeowner's Association Inc
2021	2207547	0.19	10/11/2021	Simonsen Homeowner's Association Inc
2021	2207555	0.19	10/11/2021	L'Image
2021	2207556	0.19	10/11/2021	L'Image
2021	2207557	0.19	10/11/2021	L'Image
2021	2207845	1.52	10/11/2021	WELSH, VIOLETA V
2021	2208703	3.80	10/11/2021	ROBERT E HOWARD CONSTRUCTION INC
2021	2208964	0.19	10/11/2021	GARCIA, FREDDIE JR
2021	2209191	0.19	10/11/2021	EXLINE, CARL JR
2021	2209315	0.19	10/11/2021	ALPER LAND CO
2021	2209316	0.19	10/11/2021	ALPER LAND CO
2021	2209318	0.19	10/11/2021	OUTBACK TOWNHOMES OWNERS ASSOC
2021	2209348	0.19	10/11/2021	COUNTRY PLACE OF TITUSVILLE
2021	2209349	0.19	10/11/2021	COUNTRY PLACE OF TITUSVILLE
2021	2209586	2.85	10/11/2021	OAK TREE GARDENS INC
2021	2209617	0.19	10/11/2021	Upthegrove Family Trust
2021	2209618	0.19	10/11/2021	UPTHEGROVE, EDWIN E TRUSTEE
2021	2209652	0.19	10/11/2021	SANCTUARY II HOMEOWNERS ASSOC
2021	2209688	2.10	10/11/2021	O Dean Madison Revocable Trust
2021	2209701	2.10	10/11/2021	Jones Family Trust
2021	2209826	0.19	10/11/2021	BANK OF AMERICA NA
2021	2209827	0.19	10/11/2021	BANK OF AMERICA NA
2021	2209828	0.19	10/11/2021	HICKORY HILL HOMEOWNERS ASSOC INC
2021	2210087	0.19	10/11/2021	SMC DEV CO INC
2021	2210416	0.19	10/11/2021	BANKFIRST REALTY INC
2021	2210417	0.19	10/11/2021	HAMLET INVESTMENT INC
2021	2210459	0.19	10/11/2021	HAMLET INVESTMENT INC
2021	2211065	0.19	10/11/2021	BROOK HILL MANOR HOMEOWNERS ASSOC
2021	2211632	0.19	10/11/2021	MEADOWS ASSOC INC, THE
2021	2211682	0.19	10/11/2021	MEADOWS ASSOC INC, THE
2021	2211702	0.19	10/11/2021	HOMEOWNERS OF LA CITA INC
2021	2212005	1.90	10/11/2021	Martin C Investments LLC

2021	2212089	1.90	10/11/2021	JASON CORPORATION
2021	2212254	0.19	10/11/2021	INDIAN RIVER PINES HOMEOWNERS
2021	2212255	0.19	10/11/2021	INDIAN RIVER PINES HOMEOWNERS
2021	2212256	0.19	10/11/2021	INDIAN RIVER PINES HOMEOWNERS
2021	2212265	3.80	10/11/2021	Ohrt, Christopher M
2021	2212364	1.90	10/11/2021	EXLINE, LOUIS R
2021	2212455	1.90	10/11/2021	Kidd, William R
2021	2212557	0.19	10/11/2021	HOMEOWNERS OF LA CITA INC
2021	2213321	0.19	10/11/2021	H & O INVESTMENTS INC
2021	2213326	3.80	10/11/2021	PERDON DEV CORP
2021	2213472	0.19	10/11/2021	HIDDEN COVE HOMEOWNERS ASSOC INC
2021	2213473	0.19	10/11/2021	Hidden Cove Homeowner's Association Inc
2021	2213474	0.19	10/11/2021	Hidden Cove Homeowner's Association Inc
2021	2213475	0.19	10/11/2021	Hidden Cove Homeowner's Association Inc
2021	2213498	0.19	10/11/2021	RIVERVIEW TOWNHOMES INC
2021	2213510	0.19	10/11/2021	PINETREE GARDENS HOMEOWNERS ASSOC
2021	2213597	0.19	10/11/2021	Pinetree Gardens Homeowner's Association Inc
2021	2214130	0.19	10/11/2021	MEADOWS EAST ASSOCIATION INC, THE
2021	2214131	0.19	10/11/2021	MEADOWS EAST ASSOCIATION INC, THE
2021	2214132	0.19	10/11/2021	MEADOWS EAST ASSOCIATION INC, THE
2021	2214406	0.19	10/11/2021	ARBOR RIDGE HOMEOWNERS ASSOC INC
2021	2214499	0.19	10/11/2021	ARBOR RIDGE HOMEOWNERS ASSOC INC
2021	2214558	0.19	10/11/2021	HOME OWNERS ASSOCIATION SAN MATEO
2021	2214619	0.19	10/11/2021	HOME OWNERS ASSOCIATION SAN MATEO
2021	2214996	0.15	10/11/2021	STEVENS, JAMES
2021	2214997	0.15	10/11/2021	STEVENS, JAMES
2021	2214998	0.15	10/11/2021	STEVENS, JAMES
2021	2214999	0.15	10/11/2021	STEVENS, JAMES
2021	2215028	2.60	10/11/2021	Stevens, Aspasia
2021	2215029	0.25	10/11/2021	Stevens, Aspasia
2021	2215030	0.25	10/11/2021	Stevens, Aspasia
2021	2215205	4.32	10/11/2021	Stevens, Aspasia
2021	2215206	2.60	10/11/2021	Stevens, Aspasia
2021	2215216	0.15	10/11/2021	Stevens, Aspasia
2021	2215289	0.15	10/11/2021	STEVENS, JAMES
2021	2215474	0.15	10/11/2021	Ziegenfus, Kenneth R Ziegenfus, Frances Mencia
2021	2215475	0.15	10/11/2021	Ziegenfus, Kenneth R Ziegenfus, Frances Mencia
2021	2215660	0.15	10/11/2021	STEVENS, JAMES
2021	2215661	0.15	10/11/2021	STEVENS, JAMES
2021	2215664	0.15	10/11/2021	STEVENS, JAMES

2021	2216012	2.79	10/11/2021	WARD, CORY E
2021	2216013	2.79	10/11/2021	COSTA, DOUGLAS
2021	2216014	2.79	10/11/2021	WRIGHT WREALTY TRUST
2021	2216015	2.79	10/11/2021	Stevens, Amanda
2021	2216016	2.79	10/11/2021	Stevens, Amanda
2021	2216017	2.79	10/11/2021	FLORIDA CATTLE COMPANY INC
2021	2216022	0.25	10/11/2021	MATHIS, LEROY
2021	2216023	0.25	10/11/2021	BATTLE, KARA LIVING TRUST
2021	2216024	0.25	10/11/2021	AMERICAN VESTED LLC
2021	2216025	0.25	10/11/2021	AMERICAN VESTED LLC
2021	2216026	0.25	10/11/2021	AMERICAN VESTED LLC
2021	2216027	0.25	10/11/2021	WARD, CORY E
2021	2216172	0.25	10/11/2021	WRIGHT WREALTY TRUST
2021	2216173	0.25	10/11/2021	Stevens, Amanda
2021	2216174	0.25	10/11/2021	Stevens, Amanda
2021	2216175	0.25	10/11/2021	Stevens, Amanda
2021	2216176	0.25	10/11/2021	WRIGHT WREALTY TRUST
2021	2216177	0.25	10/11/2021	Stevens, Amanda
2021	2216283	0.19	10/11/2021	MEADOWS SOUTH ASSOC INC, THE
2021	2216328	0.19	10/11/2021	MEADOWS SOUTH ASSOC INC, THE
2021	2216399	0.19	10/11/2021	MEADOWS SOUTH ASSOC INC, THE
2021	2216429	0.19	10/11/2021	HIDDEN FOREST DEVELOPMENT INC
2021	2216479	2.10	10/11/2021	STONEROCK, ROBERT F
2021	2216740	0.15	10/11/2021	WINDOVER FARMS COMMUNITY ASSOC
2021	2216777	0.19	10/11/2021	ABBEYWOOD HOMEOWNERS ASSOC INC
2021	2216862	0.19	10/11/2021	ABBEYWOOD HOMEOWNERS ASSOC INC
2021	2216903	0.19	10/11/2021	ABBEYWOOD HOMEOWNERS ASSOC INC
2021	2216904	0.19	10/11/2021	ABBEYWOOD HOMEOWNERS ASSOC INC
2021	2217212	0.15	10/11/2021	WINDOVER FARMS COMMUNITY ASSOC
2021	2217252	0.15	10/11/2021	WINDOVER FARMS COMMUNITY ASSOC
2021	2217432	3.72	10/11/2021	LE BLANC, ALLEN
2021	2217516	0.19	10/11/2021	Oaktrails at Meadowridge Homeowners' Association Inc
2021	2217517	0.19	10/11/2021	Oaktrails at Meadowridge Homeowners' Assoc Inc
2021	2217518	3.80	10/11/2021	BAUR, JAMES Q
2021	2217519	3.80	10/11/2021	HADDAD, PETER J
2021	2217520	3.80	10/11/2021	STALLER, DONALD F
2021	2217521	3.80	10/11/2021	LESLIE, GARY A
2021	2217522	0.19	10/11/2021	Oaktrails at Meadowridge Homeowners' Assoc Inc
2021	2217523	0.19	10/11/2021	Oaktrails at Meadowridge Homeowners' Assoc Inc
2021	2217571	0.19	10/11/2021	Oaktrails at Meadowridge Homeowners' Assoc Inc

2021	2217572	0.19	10/11/2021	Oaktrails at Meadowridge Homeowners' Assoc Inc
2021	2217621	0.19	10/11/2021	Oaktrails at Meadowridge Homeowners' Assoc Inc
2021	2217622	0.19	10/11/2021	Oaktrails at Meadowridge Homeowners' Assoc Inc
2021	2217623	0.19	10/11/2021	Oaktrails at Meadowridge Homeowners' Assoc Inc
2021	2217776	0.15	10/11/2021	SOUTH 40 HOMEOWNERS ASSOCIATION INDIAN RIVER STATION
2021	2217794	0.15	10/11/2021	SOUTH 40 HOMEOWNERS ASSOCIATION
2021	2217816	0.15	10/11/2021	LE BLANC, ALLEN
2021	2217817	0.15	10/11/2021	LE BLANC, ALLEN
2021	2217907	2.85	10/11/2021	FOXPINE INC
2021	2218013	4.97	10/11/2021	Jerry W Soloman & Violet Shirley Solomon Revocable Trust
2021	2218014	4.97	10/11/2021	Jerry W Soloman & Violet Shirley Solomon Revocable Trust
2021	2218015	4.97	10/11/2021	Jerry W Soloman & Violet Shirley Solomon Revocable Trust
2021	2218132	0.19	10/11/2021	SANDHURST HOMEOWNERS ASSOCIATION
2021	2218160	0.19	10/11/2021	MEADOWS WEST ASSOCIATION INC, THE
2021	2218161	0.19	10/11/2021	MEADOWS WEST ASSOCIATION INC, THE
2021	2218162	0.19	10/11/2021	MEADOWS WEST ASSOCIATION INC, THE
2021	2218165	0.15	10/11/2021	STEVENS, ASPASIA
2021	2218222	0.19	10/11/2021	LAUREL RUN AT MEADOWRIDGE
2021	2218272	0.19	10/11/2021	VILLAGE WOODS OF LA CITA
2021	2218273	0.19	10/11/2021	Village Woods of La Cita Homeowners Association Inc
2021	2218274	0.19	10/11/2021	Village Woods of La Cita Homeowners Association Inc
2021	2218275	0.19	10/11/2021	Village Woods of La Cita Homeowners Association Inc
2021	2218285	1.90	10/11/2021	STRICEK, MARK E
2021	2218306	0.19	10/11/2021	CATHEDRAL PINES II SECTION THREE-
2021	2218385	0.19	10/11/2021	WILLOW GREEN HOMEOWNERS ASSOC OF
2021	2218386	0.19	10/11/2021	WILLOW GREEN HOMEOWNERS ASSOC OF
2021	2218428	0.19	10/11/2021	LAKEWOOD HOLDINGS LLC
2021	2218429	0.19	10/11/2021	INDIAN RIVER INVESTMENT CORP
2021	2218431	0.19	10/11/2021	LAKEWOOD HOLDINGS LLC
2021	2218451	0.19	10/11/2021	POE, EDWARD M TRUST
2021	2218463	0.19	10/11/2021	MC DOUGAL, ERIC B
2021	2218473	3.07	10/11/2021	O'Neill, Laura Frances
2021	2218494	0.19	10/11/2021	CATHEDRAL PINES II SECTION THREE-
2021	2218504	0.19	10/11/2021	PHILLIP BROCKMAN & ASSOCIATES INC
2021	2218596	0.19	10/11/2021	OSPREY POINTE HOMEOWNERS ASSOC
2021	2218626	0.19	10/11/2021	WAL-MART STORES INC
2021	2218628	0.19	10/11/2021	WAL-MART STORES INC
2021	2218794	3.35	10/11/2021	BUSHEE, RANDY
2021	2218831	2.10	10/11/2021	PIRROTTA, JOSEPH D TR
2021	2218996	1.90	10/11/2021	THURSTON, GENE B TRUSTEE

2021	2219038	0.36	10/11/2021	SHADOW WOODS COMMUNITY SERVICES
2021	2219050	0.19	10/11/2021	HOMEOWNERS OF LAS VERDES INC
2021	2219068	0.19	10/11/2021	N/A - Condo Common Area
2021	2219076	0.19	10/11/2021	N/A - Condo Common Area
2021	2219084	0.19	10/11/2021	N/A - Condo Common Area
2021	2219136	0.19	10/11/2021	N/A - Condo Common Area
2021	2219148	0.19	10/11/2021	N/A - Condo Common Area
2021	2219160	0.19	10/11/2021	N/A - Condo Common Area
2021	2219168	0.19	10/11/2021	N/A - Condo Common Area
2021	2219190	0.19	10/11/2021	N/A - Condo Common Area
2021	2219211	0.19	10/11/2021	N/A - Condo Common Area
2021	2219231	0.19	10/11/2021	N/A - Condo Common Area
2021	2219238	0.19	10/11/2021	N/A - Condo Common Area
2021	2219248	0.19	10/11/2021	N/A - Condo Common Area
2021	2219280	0.19	10/11/2021	N/A - Condo Common Area
2021	2219320	0.19	10/11/2021	N/A - Condo Common Area
2021	2219355	0.19	10/11/2021	N/A - Condo Common Area
2021	2219365	0.19	10/11/2021	N/A - Condo Common Area
2021	2219375	0.19	10/11/2021	N/A - Condo Common Area
2021	2219403	0.19	10/11/2021	N/A - Condo Common Area
2021	2219445	0.19	10/11/2021	N/A - Condo Common Area
2021	2219449	0.19	10/11/2021	N/A - Condo Common Area
2021	2219479	0.19	10/11/2021	N/A - Condo Common Area
2021	2219607	0.19	10/11/2021	N/A - Condo Common Area
2021	2219615	0.19	10/11/2021	N/A - Condo Common Area
2021	2219623	0.19	10/11/2021	N/A - Condo Common Area
2021	2219635	0.19	10/11/2021	N/A - Condo Common Area
2021	2219647	0.19	10/11/2021	N/A - Condo Common Area
2021	2219659	0.19	10/11/2021	N/A - Condo Common Area
2021	2219669	0.19	10/11/2021	N/A - Condo Common Area
2021	2219679	0.19	10/11/2021	N/A - Condo Common Area
2021	2219689	0.19	10/11/2021	N/A - Condo Common Area
2021	2219701	0.19	10/11/2021	N/A - Condo Common Area
2021	2219717	0.19	10/11/2021	N/A - Condo Common Area
2021	2219721	0.19	10/11/2021	N/A - Condo Common Area
2021	2219725	0.19	10/11/2021	N/A - Condo Common Area
2021	2219735	0.19	10/11/2021	N/A - Condo Common Area
2021	2219745	0.19	10/11/2021	N/A - Condo Common Area
2021	2219749	0.19	10/11/2021	N/A - Condo Common Area
2021	2219763	0.19	10/11/2021	N/A - Condo Common Area

2021	2219767	0.19	10/11/2021	N/A - Condo Common Area
2021	2219783	0.19	10/11/2021	N/A - Condo Common Area
2021	2219795	0.19	10/11/2021	N/A - Condo Common Area
2021	2219799	0.19	10/11/2021	N/A - Condo Common Area
2021	2219815	0.19	10/11/2021	N/A - Condo Common Area
2021	2219818	0.19	10/11/2021	N/A - Condo Common Area
2021	2219832	0.19	10/11/2021	N/A - Condo Common Area
2021	2219846	0.19	10/11/2021	N/A - Condo Common Area
2021	2219854	0.19	10/11/2021	N/A - Condo Common Area
2021	2219874	0.19	10/11/2021	N/A - Condo Common Area
2021	2219886	0.19	10/11/2021	N/A - Condo Common Area
2021	2219896	0.19	10/11/2021	N/A - Condo Common Area
2021	2219904	0.19	10/11/2021	N/A - Condo Common Area
2021	2219916	0.19	10/11/2021	N/A - Condo Common Area
2021	2220008	0.19	10/11/2021	N/A - Condo Common Area
2021	2220012	0.19	10/11/2021	N/A - Condo Common Area
2021	2220032	0.19	10/11/2021	N/A - Condo Common Area
2021	2220034	0.19	10/11/2021	N/A - Condo Common Area
2021	2220076	0.19	10/11/2021	N/A - Condo Common Area
2021	2220088	0.19	10/11/2021	N/A - Condo Common Area
2021	2220100	0.19	10/11/2021	N/A - Condo Common Area
2021	2220114	0.19	10/11/2021	N/A - Condo Common Area
2021	2220119	0.19	10/11/2021	N/A - Condo Common Area
2021	2220121	0.19	10/11/2021	N/A - Condo Common Area
2021	2220123	0.19	10/11/2021	N/A - Condo Common Area
2021	2220134	0.19	10/11/2021	N/A - Condo Common Area
2021	2220142	0.19	10/11/2021	N/A - Condo Common Area
2021	2220146	0.19	10/11/2021	N/A - Condo Common Area
2021	2220150	0.19	10/11/2021	N/A - Condo Common Area
2021	2220170	0.19	10/11/2021	N/A - Condo Common Area
2021	2220172	0.19	10/11/2021	N/A - Condo Common Area
2021	2220174	0.19	10/11/2021	N/A - Condo Common Area
2021	2220176	0.19	10/11/2021	N/A - Condo Common Area
2021	2220191	0.19	10/11/2021	N/A - Condo Common Area
2021	2220197	0.19	10/11/2021	N/A - Condo Common Area
2021	2220201	0.19	10/11/2021	N/A - Condo Common Area
2021	2220217	0.19	10/11/2021	N/A - Condo Common Area
2021	2220219	0.19	10/11/2021	N/A - Condo Common Area
2021	2220279	0.19	10/11/2021	N/A - Condo Common Area
2021	2220281	0.19	10/11/2021	N/A - Condo Common Area

2021	2220292	0.19	10/11/2021	N/A - Condo Common Area
2021	2220304	0.19	10/11/2021	N/A - Condo Common Area
2021	2220306	0.19	10/11/2021	N/A - Condo Common Area
2021	2220310	0.19	10/11/2021	N/A - Condo Common Area
2021	2220312	0.19	10/11/2021	N/A - Condo Common Area
2021	2220316	0.19	10/11/2021	N/A - Condo Common Area
2021	2220318	0.19	10/11/2021	N/A - Condo Common Area
2021	2220320	0.19	10/11/2021	N/A - Condo Common Area
2021	2220372	0.19	10/11/2021	N/A - Condo Common Area
2021	2220376	0.19	10/11/2021	N/A - Condo Common Area
2021	2220385	0.19	10/11/2021	N/A - Condo Common Area
2021	2220415	0.19	10/11/2021	N/A - Condo Common Area
2021	2220435	0.19	10/11/2021	N/A - Condo Common Area
2021	2220439	0.19	10/11/2021	N/A - Condo Common Area
2021	2220443	0.19	10/11/2021	N/A - Condo Common Area
2021	2220449	0.19	10/11/2021	N/A - Condo Common Area
2021	2220467	0.19	10/11/2021	N/A - Condo Common Area
2021	2220471	0.19	10/11/2021	N/A - Condo Common Area
2021	2220486	0.19	10/11/2021	N/A - Condo Common Area
2021	2220501	0.19	10/11/2021	N/A - Condo Common Area
2021	2220507	0.19	10/11/2021	N/A - Condo Common Area
2021	2220508	0.19	10/11/2021	N/A - Condo Common Area
2021	2220511	0.19	10/11/2021	N/A - Condo Common Area
2021	2220512	0.19	10/11/2021	N/A - Condo Common Area
2021	2220513	0.19	10/11/2021	N/A - Condo Common Area
2021	2220514	0.19	10/11/2021	N/A - Condo Common Area
2021	2220515	0.19	10/11/2021	N/A - Condo Common Area
2021	2220646	0.19	10/11/2021	N/A - Condo Common Area
2021	2220688	0.19	10/11/2021	N/A - Condo Common Area
2021	2220817	0.19	10/11/2021	N/A - Condo Common Area
2021	2220862	0.19	10/11/2021	OAKTRAILS AT MEADOWRIDGE IV & V
2021	2220863	0.19	10/11/2021	OAKTRAILS AT MEADOWRIDGE IV & V
2021	2220864	0.19	10/11/2021	OAKTRAILS AT MEADOWRIDGE IV & V
2021	2220865	0.19	10/11/2021	OAKTRAILS AT MEADOWRIDGE IV & V
2021	2220876	2.66	10/11/2021	Miller, Keith R
2021	2220882	0.19	10/11/2021	SANCTUARY II HOMEOWNERS ASSOC
2021	2220901	0.19	10/11/2021	TITUSVILLAGE SECTION TEN
2021	2221014	0.19	10/11/2021	OAKTRAILS AT MEADOWRIDGE IV & V
2021	2221015	0.19	10/11/2021	OAKTRAILS AT MEADOWRIDGE IV & V
2021	2221016	0.19	10/11/2021	OAKTRAILS AT MEADOWRIDGE IV & V

2021	2221017	0.19	10/11/2021	OAKTRAILS AT MEADOWRIDGE IV & V
2021	2221018	0.19	10/11/2021	OAKTRAILS AT MEADOWRIDGE IV & V
2021	2221019	0.19	10/11/2021	OAKTRAILS AT MEADOWRIDGE IV & V
2021	2221045	0.19	10/11/2021	OAKTRAILS AT MEADOWRIDGE IV & V
2021	2221046	0.19	10/11/2021	OAKTRAILS AT MEADOWRIDGE IV & V
2021	2221071	0.19	10/11/2021	N/A - Condo Common Area
2021	2221073	1.12	10/11/2021	CUMMINS, ELLEN-DEANE
2021	2221077	0.19	10/11/2021	HOME OWNERS ASSOCIATION SAN MATEO
2021	2221086	0.19	10/11/2021	ACKLEY HOMES INC
2021	2221123	0.15	10/11/2021	N/A - Condo Common Area
2021	2221165	0.18	10/11/2021	N/A - Condo Common Area
2021	2221210	0.14	10/11/2021	N/A - Condo Common Area
2021	2221234	1.90	10/11/2021	CANLAS, GERONIMO MD
2021	2221241	0.19	10/11/2021	SANCTUARY II HOMEOWNERS
2021	2221243	0.36	10/11/2021	SANCTUARY II HOMEOWNERS ASSOC
2021	2221244	0.19	10/11/2021	SANCTUARY II HOMEOWNERS
2021	2221342	2.79	10/11/2021	Stevens, Aspasia
2021	2221345	0.15	10/11/2021	Stevens, Aspasia
2021	2221402	0.19	10/11/2021	SANCTUARY II HOMEOWNERS ASSOC
2021	2221403	0.19	10/11/2021	SANCTUARY II HOMEOWNERS ASSOC
2021	2221455	0.19	10/11/2021	Hickory Green Homeowner's Association Inc
2021	2221456	0.19	10/11/2021	Hickory Green Homeowner's Association Inc
2021	2221457	0.19	10/11/2021	Hickory Green Homeowner's Association Inc
2021	2221505	0.19	10/11/2021	Hickory Green Homeowner's Association Inc
2021	2221506	0.19	10/11/2021	Hickory Green Homeowner's Association Inc
2021	2221507	0.19	10/11/2021	Hickory Green Homeowner's Association Inc
2021	2221537	0.19	10/11/2021	LAUREL RUN AT MEADOWRIDGE
2021	2221538	0.19	10/11/2021	LAUREL RUN AT MEADOWRIDGE
2021	2221539	0.19	10/11/2021	LAUREL RUN AT MEADOWRIDGE
2021	2221584	0.19	10/11/2021	LAUREL RUN AT MEADOWRIDGE
2021	2221585	0.19	10/11/2021	LAUREL RUN AT MEADOWRIDGE
2021	2221641	0.19	10/11/2021	Hickory Green Homeowner's Association Inc
2021	2221642	0.19	10/11/2021	Hickory Green Homeowner's Association Inc
2021	2221652	0.19	10/11/2021	RIVER LANDINGS OF TITUSVILLE
2021	2221764	0.15	10/11/2021	N/A - Condo Common Area
2021	2221796	0.19	10/11/2021	Village Homeowner's Association Inc
2021	2221797	0.19	10/11/2021	Village Homeowner's Association Inc
2021	2221822	0.19	10/11/2021	Village Homeowner's Association Inc
2021	2221823	0.19	10/11/2021	Village Homeowner's Association Inc
2021	2221868	1.90	10/11/2021	Morton, Donald Albert

2021	2221919	0.19	10/11/2021	PLANTATION OAKS HOMEOWNERS ASSOC
2021	2221920	0.19	10/11/2021	PLANTATION OAKS HOMEOWNERS ASSOC
2021	2221921	0.19	10/11/2021	PLANTATION OAKS HOMEOWNERS ASSOC
2021	2221924	0.19	10/11/2021	PLANTATION OAKS HOMEOWNERS ASSOC
2021	2221925	0.19	10/11/2021	PLANTATION OAKS HOMEOWNERS ASSOC
2021	2221926	0.19	10/11/2021	Plantation Oaks Homeowners Association Inc
2021	2221932	0.19	10/11/2021	Sterling Forest Homeowners Assoc Inc
2021	2221933	0.19	10/11/2021	Sterling Forest Homeowners Assoc Inc
2021	2221934	0.19	10/11/2021	Sterling Forest Homeowners Assoc Inc
2021	2221935	0.19	10/11/2021	Sterling Forest Homeowners Assoc Inc
2021	2221938	0.19	10/11/2021	Sterling Forest Homeowners Assoc Inc
2021	2221939	0.19	10/11/2021	Sterling Forest Homeowners Assoc Inc
2021	2221940	0.19	10/11/2021	Sterling Forest Homeowners Assoc Inc
2021	2221941	0.19	10/11/2021	Sterling Forest Homeowners Assoc Inc
2021	2222134	0.19	10/11/2021	ASSOCIATION OF PELICAN POINT INC,
2021	2222154	1.90	10/11/2021	BRAY, SCOTT A
2021	2222155	0.15	10/11/2021	GREAT OUTDOORS PREMIER RV GOLF
2021	2222171	0.19	10/11/2021	SANCTUARY II HOMEOWNERS ASSOC
2021	2222233	0.19	10/11/2021	PLANTATION OAKS HOMEOWNERS ASSOC
2021	2222234	0.19	10/11/2021	PLANTATION OAKS HOMEOWNERS ASSOC
2021	2222235	0.19	10/11/2021	PLANTATION OAKS HOMEOWNERS ASSOC
2021	2222236	0.19	10/11/2021	Plantation Oaks Homeowners Association Inc
2021	2222237	0.19	10/11/2021	PLANTATION OAKS HOMEOWNERS ASSOC
2021	2222238	0.19	10/11/2021	PLANTATION OAKS HOMEOWNERS ASSOC
2021	2222239	0.19	10/11/2021	PLANTATION OAKS HOMEOWNERS ASSOC
2021	2222240	0.19	10/11/2021	Plantation Oaks Homeowners Association Inc
2021	2222327	0.19	10/11/2021	FAIRWAYS EDGE AT LA CITA
2021	2222328	0.19	10/11/2021	FAIRWAYS EDGE AT LA CITA
2021	2222330	0.19	10/11/2021	BENT OAK AT MEADOWRIDGE
2021	2222331	0.19	10/11/2021	BENT OAK AT MEADOWRIDGE
2021	2222332	0.19	10/11/2021	BENT OAK AT MEADOWRIDGE
2021	2222335	0.19	10/11/2021	BENT OAK AT MEADOWRIDGE
2021	2222434	0.19	10/11/2021	PLANTATION OAKS HOMEOWNERS ASSOC
2021	2222435	0.19	10/11/2021	PLANTATION OAKS HOMEOWNERS ASSOC
2021	2222437	0.19	10/11/2021	PLANTATION OAKS HOMEOWNERS ASSOC
2021	2222438	0.19	10/11/2021	PLANTATION OAKS HOMEOWNERS ASSOC
2021	2222439	0.19	10/11/2021	PLANTATION OAKS HOMEOWNERS ASSOC
2021	2222440	0.19	10/11/2021	Plantation Oaks Homeowners Association Inc
2021	2222442	0.19	10/11/2021	PLANTATION OAKS HOMEOWNERS ASSOC
2021	2222487	0.19	10/11/2021	ARBOR RIDGE HOMEOWNERS ASSOC INC

2021	2222493	3.72	10/11/2021	Petersen Family Trust
2021	2222562	0.19	10/11/2021	PLANTATION OAKS HOMEOWNERS ASSOC
2021	2222563	0.19	10/11/2021	PLANTATION OAKS HOMEOWNERS ASSOC
2021	2222564	0.19	10/11/2021	PLANTATION OAKS HOMEOWNERS ASSOC
2021	2222565	0.19	10/11/2021	Plantation Oaks Homeowners Association Inc
2021	2222585	0.19	10/11/2021	Welsh, Violeta V
2021	2222640	0.19	10/11/2021	WATERSIDE AT LA CITA HOA INC
2021	2222641	0.19	10/11/2021	WATERSIDE AT LA CITA HOA INC
2021	2222642	0.19	10/11/2021	WATERSIDE AT LA CITA HOA INC
2021	2223064	0.19	10/11/2021	
2021	2223122	0.19	10/11/2021	
2021	2223127	0.19	10/11/2021	BENT OAK AT MEADOWRIDGE
2021	2223128	0.19	10/11/2021	BENT OAK AT MEADOWRIDGE
2021	2223129	0.19	10/11/2021	BENT OAK AT MEADOWRIDGE
2021	2223130	0.19	10/11/2021	BENT OAK AT MEADOWRIDGE
2021	2223189	1.90	10/11/2021	WELSH, VIOLETA V
2021	2223309	0.15	10/11/2021	
2021	2223316	3.24	10/11/2021	LYNCH, PAUL J
2021	2223317	3.24	10/11/2021	LOMBARDO, PETER
2021	2223503	0.19	10/11/2021	
2021	2223506	1.52	10/11/2021	Nelson, Gregory
2021	2223507	1.52	10/11/2021	PARSURAM, KRISHNA
2021	2223508	1.52	10/11/2021	MUHAMMAD, HANIF
2021	2223509	1.52	10/11/2021	MUHAMMAD, HANIF
2021	2223510	1.52	10/11/2021	Nelson, Gregory J
2021	2223511	1.52	10/11/2021	Nelson, Gregory J
2021	2223528	0.19	10/11/2021	HIDDEN OAKS OF TITUSVILLE HOMEOWNER'S ASSOCIATION INC
2021	2223529	0.19	10/11/2021	HIDDEN OAKS OF TITUSVILLE HOMEOWNER'S ASSOCIATION INC
2021	2223531	0.19	10/11/2021	HIDDEN OAKS OF TITUSVILLE HOMEOWNER'S ASSOCIATION INC
2021	2223532	0.19	10/11/2021	HIDDEN OAKS OF TITUSVILLE HOMEOWNER'S ASSOCIATION INC
2021	2223533	0.19	10/11/2021	HIDDEN OAKS OF TITUSVILLE HOMEOWNER'S ASSOCIATION INC
2021	2223534	0.19	10/11/2021	HIDDEN OAKS OF TITUSVILLE HOMEOWNER'S ASSOCIATION INC
2021	2223536	0.19	10/11/2021	HIDDEN OAKS OF TITUSVILLE HOMEOWNER'S ASSOCIATION INC
2021	2223576	0.19	10/11/2021	SUMMERWOOD VILLAS COMMUNITY
2021	2223616	0.19	10/11/2021	SUMMERWOOD VILLAS COMMUNITY
2021	2223617	0.19	10/11/2021	SUMMERWOOD VILLAS COMMUNITY
2021	2223618	0.19	10/11/2021	SUMMERWOOD VILLAS COMMUNITY
2021	2223634	0.19	10/11/2021	ROYAL OAK PATIO HOMES PHASE II
2021	2223635	0.19	10/11/2021	ROYAL OAK PATIO HOMES PHASE II
2021	2223636	0.19	10/11/2021	ROYAL OAK PATIO HOMES PHASE II

2021	2223709	0.19	10/11/2021	MILLCREEK (TITUSVILLE I) LLC
2021	2223710	0.19	10/11/2021	MILLCREEK (TITUSVILLE I) LLC
2021	2223711	0.19	10/11/2021	MILLCREEK (TITUSVILLE I) LLC
2021	2223712	0.19	10/11/2021	MILLCREEK (TITUSVILLE I) LLC
2021	2223713	0.19	10/11/2021	MILLCREEK (TITUSVILLE I) LLC
2021	2223749	0.19	10/11/2021	HICKORY CREEK OF TITUSVILLE
2021	2223750	0.19	10/11/2021	HICKORY CREEK OF TITUSVILLE
2021	2223753	0.19	10/11/2021	HICKORY CREEK OF TITUSVILLE
2021	2223755	0.19	10/11/2021	HICKORY CREEK OF TITUSVILLE
2021	2223756	0.19	10/11/2021	HICKORY CREEK OF TITUSVILLE
2021	2223757	0.19	10/11/2021	HICKORY CREEK OF TITUSVILLE
2021	2223758	0.19	10/11/2021	HICKORY CREEK OF TITUSVILLE
2021	2223787	0.19	10/11/2021	BENT OAK AT MEADOWRIDGE
2021	2223788	0.19	10/11/2021	BENT OAK AT MEADOWRIDGE
2021	2223789	0.19	10/11/2021	BENT OAK AT MEADOWRIDGE
2021	2223802	0.19	10/11/2021	LA CITA HILL TOP ASSOCIATION INC
2021	2223993	0.19	10/11/2021	PLANTATION OAKS HOMEOWNERS ASSOC
2021	2223994	0.19	10/11/2021	Plantation Oaks Homeowners Association Inc
2021	2223996	0.19	10/11/2021	PLANTATION OAKS HOMEOWNERS ASSOC
2021	2223997	0.19	10/11/2021	Plantation Oaks Homeowners Association Inc
2021	2223999	0.19	10/11/2021	PLANTATION OAKS HOMEOWNERS ASSOC
2021	2224000	0.19	10/11/2021	PLANTATION OAKS HOMEOWNERS ASSOC
2021	2224001	0.19	10/11/2021	PLANTATION OAKS HOMEOWNERS ASSOC
2021	2224002	0.19	10/11/2021	PLANTATION OAKS HOMEOWNERS ASSOC
2021	2224003	0.19	10/11/2021	PLANTATION OAKS HOMEOWNERS ASSOC
2021	2224004	0.19	10/11/2021	PLANTATION OAKS HOMEOWNERS ASSOC
2021	2224005	0.19	10/11/2021	Arbor Woods Homeowner's Association Inc
2021	2224006	0.19	10/11/2021	Arbor Woods Homeowner's Association Inc
2021	2224007	0.19	10/11/2021	Arbor Woods Homeowner's Association Inc
2021	2224008	0.19	10/11/2021	Arbor Woods Homeowner's Association Inc
2021	2224009	0.19	10/11/2021	Arbor Woods Homeowner's Association Inc
2021	2224010	0.19	10/11/2021	Arbor Woods Homeowner's Association Inc
2021	2224011	0.19	10/11/2021	Arbor Woods Homeowner's Association Inc
2021	2224012	0.19	10/11/2021	Arbor Woods Homeowner's Association Inc
2021	2224013	0.19	10/11/2021	Arbor Woods Homeowner's Association Inc
2021	2224273	0.19	10/11/2021	SISSON MEADOWS HOMEOWNERS ASSOC
2021	2224274	0.19	10/11/2021	SISSON MEADOWS HOMEOWNERS ASSOC
2021	2224275	0.19	10/11/2021	SISSON MEADOWS HOMEOWNERS ASSOC
2021	2224276	0.19	10/11/2021	SISSON MEADOWS HOMEOWNERS ASSOC
2021	2224277	0.19	10/11/2021	SISSON MEADOWS HOMEOWNERS ASSOC

2021	2224278	0.19	10/11/2021	SISSON MEADOWS HOMEOWNERS ASSOC
2021	2224279	0.19	10/11/2021	SISSON MEADOWS HOMEOWNERS ASSOC
2021	2224280	0.19	10/11/2021	SISSON MEADOWS HOMEOWNERS ASSOC
2021	2224281	0.19	10/11/2021	SISSON MEADOWS HOMEOWNERS ASSOC
2021	2224282	0.19	10/11/2021	SISSON MEADOWS HOMEOWNERS ASSOC
2021	2224283	0.19	10/11/2021	SISSON MEADOWS LLC
2021	2224285	0.19	10/11/2021	SISSON MEADOWS HOMEOWNERS ASSOC
2021	2224286	0.19	10/11/2021	SISSON MEADOWS HOMEOWNERS ASSOC
2021	2224306	0.19	10/11/2021	Villas at Sawgrass Homeowners' Association Inc
2021	2224362	0.19	10/11/2021	
2021	2224373	3.72	10/11/2021	HAYES, BRUCE C
2021	2224376	2.50	10/11/2021	CHOQUETTE, OMER
2021	2224377	3.72	10/11/2021	Hunter, Robert W
2021	2224378	3.72	10/11/2021	VAN HEUSEN, MICHAEL J
2021	2224379	3.72	10/11/2021	Hall Family Revocable Trust
2021	2224382	3.72	10/11/2021	Andy J Kennedy Trust
2021	2224383	3.72	10/11/2021	SADOW, ALBERT
2021	2224385	3.72	10/11/2021	Olen M Jones & Susan B Jones Trust
2021	2224386	3.72	10/11/2021	SHUBERT, MATTHEW J
2021	2224387	3.72	10/11/2021	HOPPE, FREDERICK T
2021	2224388	3.72	10/11/2021	Paul & Wendy Shimski Family Trust
2021	2224390	3.72	10/11/2021	Garman, Edward L
2021	2224391	3.72	10/11/2021	Peoples, Ronald M
2021	2224432	0.19	10/11/2021	Sereno Pointe Homeowners Association Inc
2021	2224433	0.19	10/11/2021	Sereno Pointe Homeowners Association Inc
2021	2224434	0.19	10/11/2021	Sereno Pointe Homeowners Association Inc
2021	2224435	0.19	10/11/2021	Sereno Pointe Homeowners Association Inc
2021	2224436	0.19	10/11/2021	Sereno Pointe Homeowners Association Inc
2021	2224437	0.19	10/11/2021	Sereno Pointe Homeowners Association Inc
2021	2224438	0.19	10/11/2021	Sereno Pointe Homeowners Association Inc
2021	2224439	0.19	10/11/2021	Sereno Pointe Homeowners Association Inc
2021	2224442	3.91	10/11/2021	The Great Outdoors Premier RV Golf Resort Comm Serv Assoc Inc
2021	2224444	1.54	10/11/2021	The Great Outdoors Premier RV Golf Resort Comm Serv Assoc Inc
2021	2224445	1.54	10/11/2021	The Great Outdoors Premier RV Golf Resort Comm Serv Assoc Inc
2021	2224516	0.15	10/11/2021	
2021	2224517	0.19	10/11/2021	Plantation Oaks Homeowners Association Inc
2021	2224691	0.19	10/11/2021	Community Association of Park Place Inc
2021	2224692	0.19	10/11/2021	Community Association of Park Place Inc
2021	2224693	0.19	10/11/2021	Community Association of Park Place Inc
2021	2224694	0.19	10/11/2021	Community Association of Park Place Inc

2021	2224695	0.19	10/11/2021	Community Association of Park Place Inc
2021	2224696	0.19	10/11/2021	Community Association of Park Place Inc
2021	2224697	0.19	10/11/2021	Community Association of Park Place Inc
2021	2224698	0.19	10/11/2021	Community Association of Park Place Inc
2021	2224699	0.19	10/11/2021	Community Association of Park Place Inc
2021	2224713	0.15	10/11/2021	The Great Outdoors Premier RV Golf Resort Comm Serv Assoc Inc
2021	2224714	0.15	10/11/2021	The Great Outdoors Premier RV Golf Resort Comm Serv Assoc Inc
2021	2224718	0.19	10/11/2021	Palmetto Ridge Estates Limited Partnership
2021	2224719	0.19	10/11/2021	PALMETTO RIDGE ESTATES LIMITED
2021	2224754	3.72	10/11/2021	The Great Outdoors Premier RV Golf Resort Comm Serv Assoc Inc
2021	2224756	3.72	10/11/2021	Littlefield, Jon K
2021	2224757	3.72	10/11/2021	REMMERS, CHARLES H REMMERS, BEVERLY A
2021	2224758	3.72	10/11/2021	Odierna, Frank C
2021	2224760	3.72	10/11/2021	Shonkwiler Living Trust
2021	2224761	3.72	10/11/2021	PATTERSON, RICHARD A
2021	2224762	3.72	10/11/2021	JIDY, RAUL
2021	2224763	3.72	10/11/2021	KOSIERACKI, PAUL C
2021	2224764	3.72	10/11/2021	HYATT, C KEN
2021	2224766	0.19	10/11/2021	U21 Holdings LLC
2021	2224768	2.10	10/11/2021	U21 Holdings LLC
2021	2224769	0.76	10/11/2021	Curtis, Timothy L
2021	2224874	0.19	10/11/2021	
2021	2224892	0.19	10/11/2021	Harrison/Barna Shoppes Property Owners Assoc Inc
2021	2224910	0.19	10/11/2021	Inspiration Village Homeowners' Association Inc
2021	2224911	0.19	10/11/2021	Inspiration Village Homeowners' Association Inc
2021	2224912	0.19	10/11/2021	Inspiration Village Homeowners' Association Inc
2021	2224913	0.19	10/11/2021	Inspiration Village Homeowners' Association Inc
2021	2224917	0.15	10/11/2021	Rambling Acres West Homeowners Assoc
2021	2224969	0.19	10/11/2021	The Reserve at Meadowridge Homeowners Association Inc
2021	2224970	0.19	10/11/2021	The Reserve at Meadowridge Homeowners Association Inc
2021	2224971	0.19	10/11/2021	The Reserve at Meadowridge Homeowners Association Inc
2021	2224972	0.19	10/11/2021	The Reserve at Meadowridge Homeowners Association Inc
2021	2224973	0.19	10/11/2021	The Reserve at Meadowridge Homeowners Association Inc
2021	2224974	0.19	10/11/2021	The Reserve at Meadowridge Homeowners Association Inc
2021	2224975	0.19	10/11/2021	The Reserve at Meadowridge Homeowners Association Inc
2021	2224976	0.19	10/11/2021	The Reserve at Meadowridge Homeowners Association Inc
2021	2224977	0.19	10/11/2021	The Reserve at Meadowridge Homeowners Association Inc
2021	2224981	0.19	10/11/2021	COUNTRY CLUB ESTATES OF
2021	2224982	0.19	10/11/2021	COUNTRY CLUB ESTATES OF
2021	2224983	0.19	10/11/2021	COUNTRY CLUB ESTATES OF

2021	2224984	0.19	10/11/2021	COUNTRY CLUB ESTATES OF
2021	2224985	0.19	10/11/2021	COUNTRY CLUB ESTATES OF
2021	2224986	0.19	10/11/2021	COUNTRY CLUB ESTATES OF
2021	2224987	0.19	10/11/2021	COUNTRY CLUB ESTATES OF
2021	2224988	0.19	10/11/2021	COUNTRY CLUB ESTATES OF
2021	2224989	0.19	10/11/2021	COUNTRY CLUB ESTATES OF
2021	2300020	2.90	10/11/2021	CRONIN, TERRENCE A
2021	2300027	3.29	10/11/2021	ABBOTT, JACQUELINE E
2021	2300029	3.29	10/11/2021	MAXFIELD, CHRISTOPHER
2021	2300032	3.29	10/11/2021	DESOFF, DONALD
2021	2300035	3.29	10/11/2021	RINAUDO, MARGARET M
2021	2300038	3.29	10/11/2021	SHERIFF, DAVID
2021	2300041	3.29	10/11/2021	BARNES, SHIRLEY ANN
2021	2300042	3.29	10/11/2021	BARNES, SUSAN FAY
2021	2300043	3.29	10/11/2021	MOALLEM, M DAVID
2021	2300047	3.29	10/11/2021	TWO BOYS LAND GROUP LLC
2021	2300051	3.29	10/11/2021	Cherven, Martha Maurice
2021	2300052	3.29	10/11/2021	Cherven, Martha Maurice
2021	2300054	3.29	10/11/2021	COOPERATIVE INVESTMENTS INC
2021	2300055	3.29	10/11/2021	COOPERATIVE INVESTMENTS INC
2021	2300058	2.63	10/11/2021	RIFFLE, RICHARD A
2021	2300059	2.63	10/11/2021	RIFFLE, RICHARD A
2021	2300060	2.63	10/11/2021	RIFFLE, RICHARD A
2021	2300061	2.63	10/11/2021	RIFFLE, RICHARD A
2021	2300062	2.63	10/11/2021	RIFFLE, RICHARD A
2021	2300063	2.63	10/11/2021	RIFFLE, RICHARD A
2021	2300064	3.29	10/11/2021	EXLINE, LOUIS R
2021	2300065	3.29	10/11/2021	EXLINE, LOUIS R
2021	2300066	3.29	10/11/2021	MACLOUD, LONE SKY
2021	2300067	3.29	10/11/2021	CASTANO, LUIS C
2021	2300068	3.29	10/11/2021	GONZALEZ, MARIO L
2021	2300069	3.29	10/11/2021	SCHWITZMAN, STEVEN
2021	2300070	3.29	10/11/2021	Bailey, Nadian
2021	2300073	3.29	10/11/2021	SANDERS, IRENE A
2021	2300075	3.29	10/11/2021	Marzella, Donald Neal
2021	2300076	3.29	10/11/2021	GOLDSMITH, LILIA ALLEN ESTATE
2021	2300077	3.29	10/11/2021	CHALY, OLGA
2021	2300078	3.29	10/11/2021	EXLINE, LOUIS R
2021	2300079	3.29	10/11/2021	EXLINE, LOUIS R
2021	2300080	2.14	10/11/2021	GONZALEZ, MARIO L

2021	2300081	0.51	10/11/2021	MIL CORPORATION
2021	2300083	1.48	10/11/2021	EXLINE, LOUIS R
2021	2300084	1.31	10/11/2021	EXLINE, LOUIS R
2021	2300085	2.27	10/11/2021	MAYO, JOHN A TRUSTEE
2021	2300086	2.63	10/11/2021	MAYO, JOHN A TRUSTEE
2021	2300087	3.29	10/11/2021	MAYO, JOHN A TRUSTEE
2021	2300088	3.29	10/11/2021	MAYO, JOHN A TRUSTEE
2021	2300089	3.29	10/11/2021	STRICKLAND, MARLENE
2021	2300090	3.29	10/11/2021	U S Recland LLC
2021	2300091	3.29	10/11/2021	MC NALLY, THOMAS
2021	2300092	3.29	10/11/2021	FRANGOS, EVANGELOS
2021	2300093	3.29	10/11/2021	EXLINE, LOUIS R
2021	2300094	3.29	10/11/2021	James F Russo & Georgiana Russo Revocable Trust
2021	2300095	3.29	10/11/2021	U S Recland LLC
2021	2300096	3.29	10/11/2021	U S Recland LLC
2021	2300097	3.29	10/11/2021	STOLLER, CAROL
2021	2300098	3.29	10/11/2021	STOLLER, CAROL
2021	2300099	3.29	10/11/2021	STOLLER, CAROL
2021	2300100	3.29	10/11/2021	STOLLER, CAROL
2021	2300101	3.29	10/11/2021	STOLLER, CAROL
2021	2300102	3.29	10/11/2021	HOLTZ, ABEL
2021	2300103	3.29	10/11/2021	HOLTZ, ABEL
2021	2300104	3.29	10/11/2021	Marzella, Donald Neal
2021	2300105	3.29	10/11/2021	Marzella, Donald Neal
2021	2300106	3.29	10/11/2021	CRABB, THOMAS A
2021	2300107	3.29	10/11/2021	CRABB, THOMAS A
2021	2300108	3.29	10/11/2021	U S Recland LLC
2021	2300109	1.84	10/11/2021	GILBERT, ROBERT F
2021	2300110	0.66	10/11/2021	POPE, GLORIA
2021	2300111	2.14	10/11/2021	MEYERS, J F
2021	2300112	0.78	10/11/2021	POPE, GLORIA
2021	2300113	3.29	10/11/2021	EXLINE, LOUIS R
2021	2300114	3.29	10/11/2021	EXLINE, LOUIS R
2021	2300115	3.29	10/11/2021	MARTINO, CONCETTA
2021	2300116	3.29	10/11/2021	EXLINE, LOUIS R
2021	2300117	3.29	10/11/2021	EXLINE, LOUIS R
2021	2300118	3.71	10/11/2021	Eklund, Jennifer Helfrid
2021	2300119	3.29	10/11/2021	KNORPP, JURGEN
2021	2300120	3.29	10/11/2021	U S Recland LLC
2021	2300121	3.29	10/11/2021	Tilleri, Espen

2021	2300122	3.29	10/11/2021	U S Recland LLC
2021	2300123	3.29	10/11/2021	STRICKLAND, MARLENE
2021	2300124	3.29	10/11/2021	WARNER, ANNA BENDER
2021	2300125	3.29	10/11/2021	WARNER, ANNA BENDER
2021	2300126	3.29	10/11/2021	Cherven, Martha Maurice
2021	2300128	3.29	10/11/2021	Cherven, Martha Maurice
2021	2300129	3.29	10/11/2021	HOLTZ, ABEL
2021	2300130	3.29	10/11/2021	HOLTZ, ABEL
2021	2300131	3.29	10/11/2021	HOLTZ, ABEL
2021	2300132	3.29	10/11/2021	STOLLER, CAROL
2021	2300133	3.29	10/11/2021	STOLLER, CAROL
2021	2300134	3.29	10/11/2021	STOLLER, CAROL
2021	2300135	3.29	10/11/2021	HOLTZ, ABEL
2021	2300136	3.29	10/11/2021	HOLTZ, ABEL
2021	2300137	3.29	10/11/2021	HOLTZ, ABEL
2021	2300138	3.29	10/11/2021	HOLTZ, ABEL
2021	2300139	3.29	10/11/2021	HOLTZ, ABEL
2021	2300140	3.29	10/11/2021	HOLTZ, ABEL
2021	2300141	3.29	10/11/2021	HOLTZ, ABEL
2021	2300142	3.29	10/11/2021	MARTINO, CONCETTA
2021	2300143	3.29	10/11/2021	POPE, GLORIA
2021	2300144	3.29	10/11/2021	POPE, GLORIA
2021	2300145	3.29	10/11/2021	MIZERA, NORBERT TRUST
2021	2300146	3.29	10/11/2021	MIZERA, NORBERT TRUST
2021	2300147	3.29	10/11/2021	MIZERA, NORBERT TRUST
2021	2300148	3.29	10/11/2021	MIZERA, NORBERT TRUST
2021	2300149	3.29	10/11/2021	MIZERA, NORBERT TRUST
2021	2300150	3.29	10/11/2021	U S Recland LLC
2021	2300151	3.29	10/11/2021	LOWE, MICHAEL H
2021	2300152	3.29	10/11/2021	LOWE, MICHAEL H
2021	2300153	3.29	10/11/2021	LOWE, MICHAEL H
2021	2300154	3.29	10/11/2021	LOWE, MICHAEL H
2021	2300155	3.29	10/11/2021	LOWE, MICHAEL H
2021	2300156	3.29	10/11/2021	EXLINE, LOUIS R
2021	2300157	3.29	10/11/2021	EXLINE, LOUIS R
2021	2300158	3.29	10/11/2021	EXLINE, LOUIS R
2021	2300159	3.29	10/11/2021	James F Russo & Georgiana Russo Revocable Trust
2021	2300160	3.29	10/11/2021	STOLLER, CAROL
2021	2300161	3.29	10/11/2021	STOLLER, CAROL
2021	2300162	3.29	10/11/2021	STOLLER, CAROL

2021	2300163	3.29	10/11/2021	STOLLER, CAROL
2021	2300164	3.29	10/11/2021	STOLLER, CAROL
2021	2300165	3.29	10/11/2021	STOLLER, CAROL
2021	2300166	3.29	10/11/2021	STOLLER, CAROL
2021	2300167	3.29	10/11/2021	STOLLER, CAROL
2021	2300168	3.29	10/11/2021	HOLTZ, ABEL
2021	2300169	3.29	10/11/2021	HOLTZ, ABEL
2021	2300170	3.29	10/11/2021	HOLTZ, ABEL
2021	2300171	3.29	10/11/2021	HOLTZ, ABEL
2021	2300172	3.29	10/11/2021	HOLTZ, ABEL
2021	2300173	3.29	10/11/2021	HOLTZ, ABEL
2021	2300174	3.29	10/11/2021	Corlew, Lanny
2021	2300175	3.29	10/11/2021	Ciuciu-Freisinger, Gheorghe Alexandru
2021	2300176	3.29	10/11/2021	EXLINE, LOUIS R
2021	2300177	3.29	10/11/2021	EXLINE, LOUIS R
2021	2300178	3.29	10/11/2021	CRABB, THOMAS A
2021	2300179	3.29	10/11/2021	CRABB, THOMAS A
2021	2300180	3.29	10/11/2021	STOLLER, CAROL
2021	2300181	3.29	10/11/2021	STOLLER, CAROL
2021	2300182	3.29	10/11/2021	HOLTZ, ABEL
2021	2300183	3.29	10/11/2021	HOLTZ, ABEL
2021	2300184	3.29	10/11/2021	HOLTZ, ABEL
2021	2300185	3.29	10/11/2021	HOLTZ, ABEL
2021	2300186	3.29	10/11/2021	HOLTZ, ABEL
2021	2300187	3.29	10/11/2021	HOLTZ, ABEL
2021	2300188	3.29	10/11/2021	HOOD, ROBERT
2021	2300189	3.29	10/11/2021	GAINOUS, THERESA C
2021	2300190	3.29	10/11/2021	CROSSLIN, NEILL O JR
2021	2300191	3.29	10/11/2021	MC DONALD, LILLIAN C
2021	2300192	3.29	10/11/2021	MC DONALD, LILLIAN C
2021	2300193	3.29	10/11/2021	HOLTZ, ABEL
2021	2300194	3.29	10/11/2021	HOLTZ, ABEL
2021	2300195	3.29	10/11/2021	HOLTZ, ABEL
2021	2300196	3.29	10/11/2021	HOLTZ, ABEL
2021	2300197	3.29	10/11/2021	STOLLER, CAROL
2021	2300198	3.29	10/11/2021	STOLLER, CAROL
2021	2300199	3.29	10/11/2021	STOLLER, CAROL
2021	2300200	3.29	10/11/2021	HOLTZ, ABEL
2021	2300201	3.29	10/11/2021	STOLLER, CAROL
2021	2300202	3.29	10/11/2021	Cherven, Martha Maurice

2021	2300203	3.29	10/11/2021	STOLLER, CAROL
2021	2300204	3.29	10/11/2021	THOMAS, TONY
2021	2300205	3.29	10/11/2021	EXLINE, LOUIS R
2021	2300206	3.29	10/11/2021	EXLINE, LOUIS R
2021	2300207	3.29	10/11/2021	STOLLER, CAROL
2021	2300208	3.29	10/11/2021	SMITH, ANNA
2021	2300209	3.29	10/11/2021	NELSON, LARRY A
2021	2300210	3.29	10/11/2021	STOLLER, CAROL
2021	2300211	3.29	10/11/2021	STOLLER, CAROL
2021	2300212	3.29	10/11/2021	STOLLER, CAROL
2021	2300213	3.29	10/11/2021	HOLTZ, ABEL
2021	2300214	3.29	10/11/2021	STOLLER, CAROL
2021	2300215	3.29	10/11/2021	STOLLER, CAROL
2021	2300216	3.29	10/11/2021	STOLLER, CAROL
2021	2300217	3.29	10/11/2021	HOLTZ, ABEL
2021	2300218	3.29	10/11/2021	HOLTZ, ABEL
2021	2300219	3.29	10/11/2021	HOLTZ, ABEL
2021	2300220	3.29	10/11/2021	Cherven, Martha Maurice
2021	2300221	3.29	10/11/2021	DALTON, JAMES
2021	2300222	3.29	10/11/2021	Alice M Brown Revocable Trust
2021	2300223	3.29	10/11/2021	Townsend, Ivan Ibert
2021	2300224	3.29	10/11/2021	Townsend, Ivan Ibert
2021	2300225	3.29	10/11/2021	MIXON, JACOB D
2021	2300226	3.29	10/11/2021	STOLLER, CAROL
2021	2300227	3.29	10/11/2021	STOLLER, CAROL
2021	2300228	3.29	10/11/2021	STOLLER, CAROL
2021	2300229	3.29	10/11/2021	STOLLER, CAROL
2021	2300230	3.29	10/11/2021	STOLLER, CAROL
2021	2300231	3.29	10/11/2021	HOLTZ, ABEL
2021	2300232	3.29	10/11/2021	HOLTZ, ABEL
2021	2300233	3.29	10/11/2021	HOLTZ, ABEL
2021	2300234	3.29	10/11/2021	HOLTZ, ABEL
2021	2300235	3.29	10/11/2021	HOLTZ, ABEL
2021	2300236	3.29	10/11/2021	STARNER, DEBORAH
2021	2300237	3.29	10/11/2021	KELLER, BRUCE
2021	2300238	3.29	10/11/2021	KELLER, BRUCE
2021	2300239	3.29	10/11/2021	COOPERATIVE INVESTMENTS INC
2021	2300240	3.29	10/11/2021	COOPERATIVE INVESTMENTS INC
2021	2300241	3.29	10/11/2021	COOPERATIVE INVESTMENTS INC
2021	2300242	3.29	10/11/2021	COOPERATIVE INVESTMENTS INC

2021	2300243	3.29	10/11/2021	STOLLER, CAROL
2021	2300244	3.29	10/11/2021	STOLLER, CAROL
2021	2300245	3.29	10/11/2021	STOLLER, CAROL
2021	2300246	3.29	10/11/2021	STOLLER, CAROL
2021	2300247	3.29	10/11/2021	STOLLER, CAROL
2021	2300248	3.29	10/11/2021	STOLLER, CAROL
2021	2300249	3.29	10/11/2021	EXLINE, LOUIS R
2021	2300250	3.29	10/11/2021	EXLINE, LOUIS R
2021	2300251	3.29	10/11/2021	EKJ HOLDINGS LTD
2021	2300252	3.29	10/11/2021	EKJ HOLDINGS LTD
2021	2300253	3.29	10/11/2021	RAPAPORT, KAREN RUTH
2021	2300254	3.29	10/11/2021	SCHULMAN, BENJAMIN R TRUSTEE
2021	2300255	3.29	10/11/2021	WEINBERGER, NOAH
2021	2300256	3.29	10/11/2021	EXLINE, LOUIS R
2021	2300257	3.29	10/11/2021	EXLINE, LOUIS R
2021	2300258	3.29	10/11/2021	EXLINE, LOUIS R
2021	2300259	3.29	10/11/2021	STOLLER, CAROL
2021	2300260	3.29	10/11/2021	STOLLER, CAROL
2021	2300261	3.29	10/11/2021	STOLLER, CAROL
2021	2300262	3.29	10/11/2021	STOLLER, CAROL
2021	2300263	3.29	10/11/2021	Townsend, Ivan Ibert
2021	2300264	3.29	10/11/2021	STOLLER, CAROL
2021	2300265	3.29	10/11/2021	HOLTZ, ABEL
2021	2300266	3.29	10/11/2021	HOLTZ, ABEL
2021	2300267	3.29	10/11/2021	HOLTZ, ABEL
2021	2300268	3.29	10/11/2021	ELCHYSHEN, MARY
2021	2300269	3.29	10/11/2021	MENDOZA, WILLIAM LEAL
2021	2300270	3.29	10/11/2021	MENDOZA, WAYNE JOSEPH
2021	2300271	3.29	10/11/2021	COOPERATIVE INVESTMENTS INC
2021	2300272	3.29	10/11/2021	Townsend, Ivan Ibert
2021	2300273	3.29	10/11/2021	Townsend, Ivan Ibert
2021	2300274	3.29	10/11/2021	Giera, Brandon
2021	2300275	3.29	10/11/2021	HOLTZ, ABEL
2021	2300276	3.29	10/11/2021	HOLTZ, ABEL
2021	2300277	3.29	10/11/2021	HOLTZ, ABEL
2021	2300278	3.29	10/11/2021	HOLTZ, ABEL
2021	2300279	3.29	10/11/2021	HOLTZ, ABEL
2021	2300280	3.29	10/11/2021	STOLLER, CAROL
2021	2300281	3.29	10/11/2021	Townsend, Ivan Ibert
2021	2300282	3.29	10/11/2021	Townsend, Ivan Ibert

2021	2300283	3.29	10/11/2021	EKJ HOLDINGS LTD
2021	2300284	3.29	10/11/2021	EKJ HOLDINGS LTD
2021	2300285	3.29	10/11/2021	Townsend, Ivan Ibert
2021	2300286	3.29	10/11/2021	Townsend, Ivan Ibert
2021	2300287	3.29	10/11/2021	FAHEY, THOMAS R
2021	2300288	3.29	10/11/2021	Townsend, Ivan Ibert
2021	2300289	3.29	10/11/2021	SAMMONS, W G
2021	2300290	3.29	10/11/2021	HOLTZ, ABEL
2021	2300291	3.29	10/11/2021	GUSTERSON, SUZANNE A
2021	2300292	3.29	10/11/2021	Townsend, Ivan Ibert
2021	2300293	3.29	10/11/2021	Townsend, Ivan Ibert
2021	2300294	3.29	10/11/2021	HOLTZ, ABEL
2021	2300295	3.29	10/11/2021	Townsend, Ivan Ibert
2021	2300296	3.29	10/11/2021	Townsend, Ivan Ibert
2021	2300297	3.29	10/11/2021	JAMES, WILLIAM
2021	2300298	3.29	10/11/2021	JUSTILIEN, WILNA
2021	2300299	3.29	10/11/2021	JUSTILIEN, WILNA
2021	2300300	3.29	10/11/2021	JUSTILIEN, WILNA
2021	2300301	3.29	10/11/2021	JUSTILIEN, WILNA
2021	2300302	3.29	10/11/2021	FRIEDMAN, MICHAEL
2021	2300382	0.19	10/11/2021	VECTORSPACE ASSOCIATION INC
2021	2300383	0.19	10/11/2021	VECTORSPACE ASSOCIATION INC
2021	2300385	0.19	10/11/2021	VECTORSPACE ASSOCIATION INC
2021	2300386	0.19	10/11/2021	VECTORSPACE ASSOCIATION INC
2021	2300387	0.19	10/11/2021	VECTORSPACE ASSOCIATION INC
2021	2300858	0.15	10/11/2021	WINDOVER FARMS COMMUNITY ASSOC
2021	2300862	0.15	10/11/2021	WINDOVER FARMS COMMUNITY ASSOC
2021	2300882	0.15	10/11/2021	WINDOVER FARMS COMMUNITY ASSOC
2021	2301073	0.15	10/11/2021	GREAT OUTDOORS PREMIER RV/GOLF
2021	2301888	2.83	10/11/2021	Pham, Andrew Vihn
2021	2301889	2.30	10/11/2021	Pham, Andrew Vihn
2021	2302950	0.15	10/11/2021	Big Cedar Pond Homeowners' Association Inc
2021	2303703	0.15	10/11/2021	Big Cedar Pond Homeowners' Association Inc
2021	2305680	0.15	10/11/2021	Hundred Acre Woods Homeowners Association Inc
2021	2305681	0.15	10/11/2021	Hundred Acre Woods Homeowners Association Inc
2021	2306988	0.15	10/11/2021	MOREHEAD, LOUIS C JR TRUSTEE
2021	2306989	0.15	10/11/2021	MOREHEAD, LOUIS C JR TRUSTEE
2021	2306990	0.15	10/11/2021	CASEY, JOSEPH E
2021	2306992	0.15	10/11/2021	DANIELS, JAMES
2021	2308237	2.50	10/11/2021	Baxter, William L,SR

2021	2310354	3.21	10/11/2021	Habitat for Humanity of Brevard County Inc
2021	2311378	3.75	10/11/2021	FIRST BAPTIST CHURCH OF PORT
2021	2311414	1.62	10/11/2021	MC COIG, EDITA
2021	2311682	4.31	10/11/2021	MC NAUGHTON, WILLIAM CHARLES
2021	2311756	0.15	10/11/2021	MORNINGSIDE PARK MOBILE HOME
2021	2311804	0.15	10/11/2021	CANAVERAL PROPERTIES INC
2021	2311926	2.94	10/11/2021	ATKINS, JESSE A
2021	2312158	0.15	10/11/2021	CANAVERAL PROPERTIES INC
2021	2312257	1.21	10/11/2021	JACOB AARON CORP
2021	2312262	1.50	10/11/2021	JACOB AARON CORP
2021	2312273	0.15	10/11/2021	JACOB AARON CORP
2021	2312276	1.50	10/11/2021	JACOB AARON CORP
2021	2312288	0.15	10/11/2021	JACOB AARON CORP
2021	2312335	1.33	10/11/2021	JACOB AARON CORP
2021	2312341	3.88	10/11/2021	MELZER, MICHAEL P
2021	2312367	4.02	10/11/2021	JACOB AARON CORP
2021	2312398	0.15	10/11/2021	BEARD, WILLIAM H
2021	2312406	3.62	10/11/2021	BDM FINANCIAL CORP, THE
2021	2312407	1.62	10/11/2021	BDM FINANCIAL CORP, THE
2021	2312411	4.71	10/11/2021	BDM FINANCIAL CORP, THE
2021	2312736	2.94	10/11/2021	Joseph, Ronald B
2021	2312737	2.94	10/11/2021	Joseph, Ronald B
2021	2312738	2.94	10/11/2021	Joseph, Ronald B
2021	2312755	2.67	10/11/2021	Higginbotham, Tracey C Higginbotham, Teresa
2021	2312756	0.25	10/11/2021	Higginbotham, Tracey C Higginbotham, Teresa
2021	2312766	0.15	10/11/2021	LIEKAR, JOHN P
2021	2312767	2.30	10/11/2021	DEGENNARO, JAMES R
2021	2312783	0.52	10/11/2021	ERLMAN, JAMES
2021	2312836	3.03	10/11/2021	Mc Cauley, Patrick J
2021	2312837	4.17	10/11/2021	Fidas Ranch LLC
2021	2313166	0.51	10/11/2021	CRONIN, TERRENCE A JR
2021	2313168	0.15	10/11/2021	CHURCH OF JESUS CHRIST OF
2021	2313175	3.35	10/11/2021	COMMUNITY HOUSING CORP
2021	2313177	3.35	10/11/2021	OLDFORD, VIRGINIA M
2021	2313181	3.35	10/11/2021	KIRBY, ROBERT R
2021	2313185	0.42	10/11/2021	Musovic, Idriz
2021	2313186	1.06	10/11/2021	LAUTER, WILLIAM R
2021	2313187	1.62	10/11/2021	SANDS, WILLIAM JR TRUSTEE
2021	2313188	1.76	10/11/2021	SANDS, WILLIAM JR TRUSTEE
2021	2313193	1.76	10/11/2021	BORDEN, NELLE M TRUSTEE

2021	2313198	3.35	10/11/2021	ADDINGTON, ERIC
2021	2313199	1.76	10/11/2021	FRIENDS OF LUBAVITCH OF FLORIDA
2021	2313204	1.31	10/11/2021	DENSON, JOHN
2021	2313205	2.38	10/11/2021	Ansari, Hassan Zafarul
2021	2313206	1.62	10/11/2021	KEEMLE, B W MRS
2021	2313207	1.76	10/11/2021	BJ BROTHERS INVESTMENTS INC
2021	2313210	1.76	10/11/2021	PROZZO, LOUIS C
2021	2313221	3.35	10/11/2021	ADLER, MICHAEL
2021	2313223	3.35	10/11/2021	Kid's Theraplay Inc
2021	2313224	1.73	10/11/2021	CROSS, LARRY LEE
2021	2313225	1.48	10/11/2021	GARCIA, ELOY L
2021	2313226	0.66	10/11/2021	RINEHART, HARRY E TRUST
2021	2313227	0.93	10/11/2021	KANE, BELKIS P
2021	2313228	3.09	10/11/2021	HITCHCOCK, ERNEST RAYMOND JR
2021	2313229	3.35	10/11/2021	Fleckinger, Taylor L
2021	2313231	1.76	10/11/2021	BORDEN, NELLE V
2021	2313232	1.76	10/11/2021	CUTRONE, FRANK A
2021	2313233	1.76	10/11/2021	CUTRONE, FRANK A
2021	2313234	1.76	10/11/2021	SHERMAN, SHIRLEY
2021	2313235	1.76	10/11/2021	SHERMAN, SHIRLEY
2021	2313236	3.35	10/11/2021	Jacobson, Arlene
2021	2313238	1.76	10/11/2021	HELMS, MILDRED E
2021	2313240	1.76	10/11/2021	DESOFF, DONALD
2021	2313241	1.76	10/11/2021	LAUTER, W R
2021	2313244	3.35	10/11/2021	LOTZ, NORMAN WILBUR
2021	2313245	1.76	10/11/2021	BORNSTEIN, DAVID
2021	2313247	1.73	10/11/2021	CROSS, BROOKLEY JAN
2021	2313249	3.04	10/11/2021	Simons, Varley M
2021	2313250	3.29	10/11/2021	GONZALES, JOSE LUIS
2021	2313251	0.15	10/11/2021	SCOTT, WILSON III
2021	2313252	0.41	10/11/2021	HARASTY, LOUIS J
2021	2313253	1.76	10/11/2021	HARASTY, LOUIS J
2021	2313254	1.76	10/11/2021	HARASTY, LOUIS J
2021	2313255	1.76	10/11/2021	DE CLERQUE, BARBARA ANNE
2021	2313256	3.35	10/11/2021	BRAESEKE, GARY R
2021	2313258	1.76	10/11/2021	Flores, Arthur V
2021	2313260	1.76	10/11/2021	JONES, MARK A
2021	2313261	1.76	10/11/2021	JONES, MARK A
2021	2313264	1.76	10/11/2021	ISINGS, HENDRIK B TRUSTEE
2021	2313265	3.35	10/11/2021	NGUYEN, HAI T

2021	2313266	3.29	10/11/2021	CHALME, WILFRID
2021	2313267	1.73	10/11/2021	CROSS, LARRY LEE
2021	2313268	1.73	10/11/2021	MIL CORPORATION
2021	2313269	1.73	10/11/2021	Dennis, Symphony H Dennis, Sage T
2021	2313270	0.93	10/11/2021	HARASTY, LOUIS J
2021	2313271	1.76	10/11/2021	HARASTY, LOUIS J
2021	2313272	1.76	10/11/2021	DE CLERQUE, BARBARA ANNE
2021	2313274	1.76	10/11/2021	Newton, Allan G
2021	2313277	3.35	10/11/2021	LATHOURAKIS, GEORGE TRUSTEE
2021	2313278	3.35	10/11/2021	Merion Road Investments LLC
2021	2313279	1.76	10/11/2021	SULLIVAN, JACK
2021	2313281	1.76	10/11/2021	STEENBERGH, JAMES C
2021	2313282	1.76	10/11/2021	DOW, EMILIENNE
2021	2313284	3.29	10/11/2021	LEHEW, BEVERLY
2021	2313285	3.29	10/11/2021	Musovic, Idriz
2021	2313287	1.59	10/11/2021	METZGER, DEVEN
2021	2313288	2.63	10/11/2021	MIRABELLA, MARIO J
2021	2313289	0.42	10/11/2021	ALEMDAR, ERDAL
2021	2313291	1.76	10/11/2021	TURNER, SHARELLE T
2021	2313293	1.76	10/11/2021	MESSICK, WILLIAM C
2021	2313294	1.76	10/11/2021	PAUL, ELLEN G SHIPMAN
2021	2313297	1.76	10/11/2021	Hartley, Edward
2021	2313299	1.76	10/11/2021	MASCUCH, JOSEPH J
2021	2313301	1.76	10/11/2021	ARMSTRONG, RICHARD L
2021	2313302	1.76	10/11/2021	ARMSTRONG, RICHARD L
2021	2313305	3.35	10/11/2021	AVILA, ODALYS
2021	2313306	1.73	10/11/2021	KERSTEN, MILDRED M
2021	2313307	1.73	10/11/2021	KRUZICK, GEORGE
2021	2313308	1.73	10/11/2021	ALLMAN, MARY ANNE
2021	2313310	1.73	10/11/2021	OSWALS, MARY A
2021	2313311	2.38	10/11/2021	MUSOVIC, IDRIZ
2021	2313312	0.15	10/11/2021	THOMAS, MILTON A
2021	2313313	1.76	10/11/2021	MENDHEIM, ROY KENNETH
2021	2313314	1.76	10/11/2021	MENDHEIM, ROY KENNETH
2021	2313317	2.83	10/11/2021	MENDHEIM, ROY KENNETH
2021	2313322	1.73	10/11/2021	METZGER, DEVEN
2021	2313324	1.73	10/11/2021	POLLOCK, EMMA J
2021	2313325	1.73	10/11/2021	CROUSE, DONALD R
2021	2313326	1.73	10/11/2021	CROUSE, DONALD R
2021	2313327	1.73	10/11/2021	SNELGROVE, JAMES E

2021	2313328	1.73	10/11/2021	CHURCH OF JESUS CHRIST OF
2021	2313329	1.73	10/11/2021	Troll, Katherine Anne
2021	2313330	3.29	10/11/2021	Musovic, Idriz
2021	2313331	1.73	10/11/2021	MUSOVIC, IDRIZ
2021	2313332	3.29	10/11/2021	DIXON, GEORGE ANN
2021	2313333	3.16	10/11/2021	ZETRENNE, DUOUENNE
2021	2313334	3.16	10/11/2021	MC KELLEN, M D
2021	2313335	2.51	10/11/2021	MUSOVIC, IDRIZ
2021	2313336	0.42	10/11/2021	FRIENDS OF LUBAVITCH OF FLORIDA
2021	2313337	1.62	10/11/2021	CROWN LAND TITLE LLC
2021	2313339	3.35	10/11/2021	MALSEGNA, FELICE
2021	2313341	1.76	10/11/2021	MENDHEIM, ROY KENNETH
2021	2313346	1.76	10/11/2021	Keyser, Kathleen
2021	2313347	1.73	10/11/2021	METZGER, DEVEN
2021	2313348	1.73	10/11/2021	METZGER, DEVEN
2021	2313349	3.29	10/11/2021	DESAMOUR, MARIE
2021	2313350	1.73	10/11/2021	CROUSE, DONALD R
2021	2313351	1.73	10/11/2021	CROUSE, DONALD R
2021	2313352	1.73	10/11/2021	SNELGROVE, JAMES E
2021	2313353	1.73	10/11/2021	CHURCH OF JESUS CHRIST OF
2021	2313355	0.15	10/11/2021	CAMPAGNA, ANTHONY
2021	2313356	0.93	10/11/2021	HELLER, RICO
2021	2313360	1.76	10/11/2021	ROLPH, HELEN
2021	2313361	1.76	10/11/2021	Jacobs, Jerod D
2021	2313365	1.76	10/11/2021	ROLPH, HELEN
2021	2313369	1.73	10/11/2021	STICCO, LUCIA
2021	2313371	1.73	10/11/2021	SHELTON, JESSIE M
2021	2313372	1.73	10/11/2021	BAUER, CAROL A TRUSTEE
2021	2313373	1.73	10/11/2021	Musovic, Idriz
2021	2313374	1.73	10/11/2021	Musovic, Idriz
2021	2313375	1.73	10/11/2021	Musovic, Idriz
2021	2313376	1.73	10/11/2021	CUTRONE, FRANK A
2021	2313378	1.73	10/11/2021	Kinard, Kenneth
2021	2313379	1.59	10/11/2021	Gilmore, Barbara G
2021	2313380	1.05	10/11/2021	RENAULLT, DALE S
2021	2313381	0.24	10/11/2021	SPECTOR, HARRY M
2021	2313382	0.25	10/11/2021	ELIASSEN, NANCY C
2021	2313383	0.93	10/11/2021	BERNIER, EUGENE C
2021	2313384	1.62	10/11/2021	BERRY, ROGER
2021	2313390	1.73	10/11/2021	STICCO, LUCIA

2021	2313392	1.73	10/11/2021	ALEXANDER, JUNEANN
2021	2313393	1.73	10/11/2021	Sinclair Family 2018 Revocable Trust
2021	2313394	1.73	10/11/2021	CROWN LAND TITLE LLC
2021	2313395	1.73	10/11/2021	PALM BEACH INVESTMENT GROUP LLC
2021	2313396	1.73	10/11/2021	ABBOTT, JACQUELINE E
2021	2313397	1.73	10/11/2021	ABBOTT, JACQUELINE E
2021	2313398	3.29	10/11/2021	MUSOVIC, IDRIZ
2021	2313399	3.29	10/11/2021	KOCH, MARGARET C
2021	2313400	1.73	10/11/2021	CROWN LAND TITLE LLC
2021	2313401	1.73	10/11/2021	MEISSNER, ERIC
2021	2313402	1.59	10/11/2021	ESPINOSA, CLARISSA
2021	2313403	0.24	10/11/2021	NIEVES, RAFAEL
2021	2313404	0.15	10/11/2021	ROBERTS, DAVID
2021	2313405	1.33	10/11/2021	MOALLEM, DAVID
2021	2313406	1.76	10/11/2021	MIRABILE, GREGORY
2021	2313407	3.35	10/11/2021	OORBEEK, ROY D
2021	2313411	1.73	10/11/2021	HAGGERTY, STANLEY R
2021	2313412	1.73	10/11/2021	HAGGERTY, STANLEY R
2021	2313414	1.73	10/11/2021	DAVIDOVICH, PABLO ADRIAN
2021	2313415	1.73	10/11/2021	DAVIDOVICH, PABLO ADRIAN
2021	2313416	1.73	10/11/2021	WEBER, WALLACE
2021	2313417	1.73	10/11/2021	MUSOVIC, IDRIZ
2021	2313418	1.73	10/11/2021	MUSOVIC, IDRIZ
2021	2313419	3.29	10/11/2021	Keyser, Kathleen
2021	2313420	1.73	10/11/2021	MC LEAN, JOSEPH L III
2021	2313421	1.73	10/11/2021	ALLISON, LILY
2021	2313423	1.73	10/11/2021	SCHAEFER, JOSEPH
2021	2313424	1.73	10/11/2021	SCHAEFER, GREGORY
2021	2313425	1.98	10/11/2021	GOOKINS, JAMES HENRY
2021	2313426	0.25	10/11/2021	WILLIAMS, B B
2021	2313427	1.33	10/11/2021	MOALLEM, DAVID
2021	2313428	1.76	10/11/2021	JADUNANDAN, NADINE M
2021	2313429	1.76	10/11/2021	JADUNANDAN, NADINE M
2021	2313430	3.35	10/11/2021	PUCKETT, FLORENCE
2021	2313432	1.76	10/11/2021	KUKASKY, EMIL ESTATE
2021	2313433	1.76	10/11/2021	MOMPREVIL, YOLETTE
2021	2313434	1.76	10/11/2021	Evans, Amy Elizabeth
2021	2313435	1.73	10/11/2021	SHAPKIN, GAIL G
2021	2313436	1.73	10/11/2021	Be A Man Buy Land LLC
2021	2313437	1.73	10/11/2021	CONNOR, CHARLES A

2021	2313439	1.73	10/11/2021	DAVIDOVICH, PABLO ADRIAN
2021	2313440	1.73	10/11/2021	DAVIDOVICH, PABLO ADRIAN
2021	2313441	1.73	10/11/2021	DAVIDOVICH, PABLO ADRIAN
2021	2313442	1.73	10/11/2021	DAVIDOVICH, PABLO ADRIAN
2021	2313443	1.73	10/11/2021	DAVIDOVICH, PABLO ADRIAN
2021	2313444	1.73	10/11/2021	MUSOVIC, IDRIZ
2021	2313445	1.73	10/11/2021	MUSOVIC, IDRIZ
2021	2313446	3.29	10/11/2021	JACOBSON, MICHAEL A
2021	2313447	1.73	10/11/2021	CAPE CANAVERAL REALTY
2021	2313448	1.73	10/11/2021	McLean, Lawrence R
2021	2313449	1.73	10/11/2021	WELLS, JAY
2021	2313450	3.29	10/11/2021	O'Connor, SanJay
2021	2313451	1.73	10/11/2021	JADUNANDAN, NADINE M
2021	2313452	2.14	10/11/2021	JADUNANDAN, NADINE M
2021	2313453	1.76	10/11/2021	JADUNANDAN, NADINE M
2021	2313454	1.76	10/11/2021	JADUNANDAN, NADINE M
2021	2313455	1.76	10/11/2021	JADUNANDAN, NADINE M
2021	2313457	1.76	10/11/2021	GROVES, IDA B
2021	2313458	1.76	10/11/2021	DITTELL, ROBERT JAMES
2021	2313460	3.29	10/11/2021	BLAIR, CAROL J
2021	2313466	1.73	10/11/2021	POWELL, WILLIAM M
2021	2313467	1.73	10/11/2021	POWELL, RICHARD D
2021	2313468	1.73	10/11/2021	POWELL, WILLIAM V TRUST
2021	2313471	1.73	10/11/2021	MEISSNER, ERIC
2021	2313472	1.73	10/11/2021	GRABER, NANCY
2021	2313473	1.73	10/11/2021	BROWN, JUSTIN M
2021	2313474	1.73	10/11/2021	MC GINNIS, EDGAR L JR
2021	2313475	1.59	10/11/2021	SCHOENFELD, FAITH M
2021	2313476	1.19	10/11/2021	WEBER, WALLACE
2021	2313477	0.15	10/11/2021	MIL CORPORATION
2021	2313478	2.55	10/11/2021	LEVINE, EVELYN
2021	2313481	1.73	10/11/2021	HORNER, KENNETH O
2021	2313482	1.73	10/11/2021	CHURCH OF JESUS CHRIST OF
2021	2313483	1.73	10/11/2021	JENKINS, CHARLES J
2021	2313484	1.73	10/11/2021	CAMPEN, CAROL H
2021	2313485	1.73	10/11/2021	CAMPEN, CAROL H
2021	2313486	3.29	10/11/2021	Merion Road Investments LLC
2021	2313487	1.73	10/11/2021	FRIENDS OF LUBAVITCH OF FLORIDA
2021	2313488	3.29	10/11/2021	MC KEON, JOAN H
2021	2313490	1.73	10/11/2021	BROWN, JUSTIN M

2021	2313491	1.73	10/11/2021	RETALIC, TERANCE E
2021	2313492	3.29	10/11/2021	WHITE, LOU ELLEN
2021	2313493	0.91	10/11/2021	GERTNER, MARC H
2021	2314269	4.30	10/11/2021	NGUYEN, HOI T
2021	2314722	3.48	10/11/2021	TASTINGER, FRANCIS JOHN
2021	2315131	0.15	10/11/2021	SPACE COAST PROPERTIES 2 INC
2021	2315132	0.15	10/11/2021	SPACE COAST PROPERTIES 2 INC
2021	2315133	0.15	10/11/2021	Canaveral Landing LLC
2021	2315161	0.13	10/11/2021	HAWKINS ENTERPRISES INC
2021	2315228	0.13	10/11/2021	HAWKINS ENTERPRISES INC
2021	2315341	0.13	10/11/2021	SMITH, DOUGLAS E
2021	2315446	2.35	10/11/2021	Teen Missions International Inc
2021	2315447	2.35	10/11/2021	TEEN MISSIONS INTERNATIONAL INC
2021	2316284	4.47	10/11/2021	KAPLET, RUTH P
2021	2316771	0.13	10/11/2021	BISHOP, JOHN H
2021	2316772	0.13	10/11/2021	CURRY, ROBERT E
2021	2316990	0.13	10/11/2021	CRISAFULLI, BUD
2021	2317657	0.15	10/11/2021	DANIEL, JIM P
2021	2317685	1.33	10/11/2021	SULLIVAN, FRANK E III
2021	2317699	3.48	10/11/2021	CHURCH OF GOD OF SHARPES, THE
2021	2317706	3.68	10/11/2021	HOPFINGER, JIM
2021	2317763	0.15	10/11/2021	COQUINA RIDGE PROPERTY OWNERS INC
2021	2317812	3.68	10/11/2021	Reed, Anita L
2021	2317883	0.15	10/11/2021	RIVER DUNES HOMEOWNERS ASSOC OF
2021	2318473	2.48	10/11/2021	KNUDSON, THOMAS E
2021	2318510	0.13	10/11/2021	INDIAN BAY ESTATES PHASE II
2021	2318511	0.13	10/11/2021	INDIAN BAY ESTATES PHASE II
2021	2318513	0.13	10/11/2021	INDIAN BAY ESTATES PHASE II
2021	2318514	0.13	10/11/2021	INDIAN BAY ESTATES PHASE II
2021	2318536	0.13	10/11/2021	INDIAN BAY ESTATES PHASE II
2021	2318574	0.13	10/11/2021	INDIAN BAY ESTATES PHASE II
2021	2318575	0.13	10/11/2021	INDIAN BAY ESTATES PHASE II
2021	2318576	0.13	10/11/2021	INDIAN BAY ESTATES PHASE II
2021	2318577	0.13	10/11/2021	INDIAN BAY ESTATES OWNERS ASSOC
2021	2318812	0.15	10/11/2021	ABC VENTURES-PORT ST JOHN ASSOC
2021	2318868	0.13	10/11/2021	NORTH GROVE HOMEOWNERS ASSOC INC
2021	2318869	0.13	10/11/2021	NORTH GROVE HOMEOWNERS ASSOC INC
2021	2318937	0.13	10/11/2021	CITRUS CLUB HOMEOWNERS ASSOC INC
2021	2319026	2.50	10/11/2021	GREAT OUTDOORS PREMIER RV/GOLF
2021	2319332	0.13	10/11/2021	OTTER TRACE HOMEOWNERS ASSOC INC

2021	2319333	0.13	10/11/2021	OTTER TRACE HOMEOWNERS ASSOC INC
2021	2319334	0.13	10/11/2021	OTTER TRACE HOMEOWNERS ASSOC INC
2021	2319335	0.13	10/11/2021	OTTER TRACE HOMEOWNERS ASSOC INC
2021	2319372	0.13	10/11/2021	RIVER MOORINGS OWNERS ASSOC INC
2021	2319374	0.13	10/11/2021	RIVER MOORINGS HOMEOWNERS
2021	2319375	0.13	10/11/2021	RIVER MOORINGS HOMEOWNERS
2021	2319376	0.13	10/11/2021	RIVER MOORINGS OWNERS ASSOC INC
2021	2319377	0.13	10/11/2021	RIVER MOORINGS OWNERS ASSOC INC
2021	2319378	0.13	10/11/2021	RIVER MOORINGS HOMEOWNERS
2021	2319380	0.13	10/11/2021	RIVER MOORINGS OWNERS ASSOC INC
2021	2319396	3.64	10/11/2021	PERRONE, SALVATORE
2021	2319680	0.25	10/11/2021	Sunrise Landing Condominium Association of Brevard County Inc
2021	2319687	0.15	10/11/2021	GREAT OUTDOORS PREMIER RV/GOLF
2021	2319688	0.15	10/11/2021	GREAT OUTDOORS PREMIER RV/GOLF
2021	2319776	0.15	10/11/2021	ROMAR HOMES INC
2021	2319806	0.15	10/11/2021	MELLONE LAND DEV CORP
2021	2319820	0.15	10/11/2021	GREAT OUTDOORS PREMIER RV/GOLF
2021	2319821	0.15	10/11/2021	GREAT OUTDOORS PREMIER RV/GOLF
2021	2319955	0.15	10/11/2021	Great Outdoors Premier RV/Golf Resort Community Services Association Inc
2021	2319963	0.15	10/11/2021	Great Outdoors Premier RV/Golf Resort Comm Serv Assoc Inc, The
2021	2319964	0.15	10/11/2021	GREAT OUTDOORS PREMIER RV/GOLF
2021	2319966	3.14	10/11/2021	BDM FINANCIAL CORP
2021	2319981	2.50	10/11/2021	Holiday Builders Inc
2021	2319996	1.50	10/11/2021	Higginbotham, Tracey C
2021	2320135	0.13	10/11/2021	CRISAFULLI, BUD
2021	2320248	0.15	10/11/2021	BENSON, JEANNE A
2021	2320249	0.15	10/11/2021	BENSON, JEANNE A
2021	2320254	0.13	10/11/2021	Scott, Russell M,JR Scott, Carol A
2021	2320290	0.15	10/11/2021	HUNDRED ACRE WOODS HOMEOWNERS
2021	2320341	3.89	10/11/2021	Cypress Woods Homeowners Association Inc
2021	2320439	0.15	10/11/2021	Cypress Woods Homeowners Association Inc
2021	2320440	0.15	10/11/2021	Cypress Woods Homeowners Association Inc
2021	2320441	0.15	10/11/2021	Cypress Woods Homeowners Association Inc
2021	2320442	0.15	10/11/2021	CYPRESS WOODS HOMEOWNERS
2021	2320443	0.15	10/11/2021	CYPRESS WOODS HOMEOWNERS
2021	2320445	0.15	10/11/2021	CYPRESS WOODS HOMEOWNERS
2021	2320548	3.64	10/11/2021	KNUDSON, THOMAS E
2021	2320549	0.13	10/11/2021	RIVER MOORINGS OWNERS ASSOC INC
2021	2320612	0.15	10/11/2021	GREAT OUTDOORS PREMIER RV/GOLF
2021	2320613	0.15	10/11/2021	GREAT OUTDOORS PREMIER RV/GOLF

2021	2320614	0.15	10/11/2021	Great Outdoors Premier RV/Golf Resort Comm Serv Assoc Inc
2021	2320615	0.15	10/11/2021	GREAT OUTDOORS PREMIER RV/GOLF
2021	2320616	0.15	10/11/2021	GREAT OUTDOORS PREMIER RV/GOLF
2021	2320617	0.15	10/11/2021	GREAT OUTDOORS PREMIER RV/GOLF
2021	2320618	0.15	10/11/2021	GREAT OUTDOORS PREMIER RV/GOLF
2021	2320619	0.15	10/11/2021	GREAT OUTDOORS PREMIER RV/GOLF
2021	2320620	0.15	10/11/2021	GREAT OUTDOORS PREMIER RV/GOLF
2021	2320621	0.15	10/11/2021	GREAT OUTDOORS PREMIER RV/GOLF
2021	2320622	0.15	10/11/2021	GREAT OUTDOORS PREMIER RV/GOLF
2021	2320623	0.15	10/11/2021	GREAT OUTDOORS PREMIER RV/GOLF
2021	2320624	0.15	10/11/2021	GREAT OUTDOORS PREMIER RV/GOLF
2021	2320625	0.15	10/11/2021	GREAT OUTDOORS PREMIER RV/GOLF
2021	2320626	0.15	10/11/2021	GREAT OUTDOORS PREMIER RV/GOLF
2021	2320627	0.15	10/11/2021	GREAT OUTDOORS PREMIER RV/GOLF
2021	2320629	0.15	10/11/2021	GREAT OUTDOORS PREMIER RV/GOLF
2021	2320630	0.15	10/11/2021	GREAT OUTDOORS PREMIER RV/GOLF
2021	2320631	0.15	10/11/2021	GREAT OUTDOORS PREMIER RV/GOLF
2021	2320632	0.15	10/11/2021	GREAT OUTDOORS PREMIER RV/GOLF
2021	2320634	0.15	10/11/2021	GREAT OUTDOORS PREMIER RV/GOLF
2021	2320659	0.13	10/11/2021	TREASURE LAGOON OWNERS ASSOC INC
2021	2320660	0.13	10/11/2021	TREASURE LAGOON OWNERS ASSOC INC
2021	2320661	0.13	10/11/2021	TREASURE LAGOON OWNERS ASSOC INC
2021	2320662	0.13	10/11/2021	TREASURE LAGOON OWNERS ASSOC INC
2021	2320663	0.13	10/11/2021	TREASURE LAGOON OWNERS ASSOC INC
2021	2320664	0.13	10/11/2021	TREASURE LAGOON OWNERS ASSOC INC
2021	2320665	0.13	10/11/2021	TREASURE LAGOON OWNERS ASSOC INC
2021	2320666	0.13	10/11/2021	TREASURE LAGOON OWNERS ASSOC INC
2021	2320667	0.13	10/11/2021	TREASURE LAGOON OWNERS ASSOC INC
2021	2320696	0.13	10/11/2021	STONE, JAMES E
2021	2320697	0.13	10/11/2021	STONE, JAMES E
2021	2320727	0.13	10/11/2021	INTERCOASTAL ESTATES HOMEOWNERS
2021	2320728	0.13	10/11/2021	INTERCOASTAL ESTATES HOMEOWNERS
2021	2320739	2.50	10/11/2021	Starr, Anthony Wayne
2021	2320746	2.50	10/11/2021	RILEY, RONALD E
2021	2320747	0.15	10/11/2021	GREAT OUTDOORS PREMIER RV/GOLF
2021	2320748	2.50	10/11/2021	GRUFF, CHARLES E SR TRUST
2021	2320749	2.50	10/11/2021	Wright, James K
2021	2320750	0.15	10/11/2021	GREAT OUTDOORS PREMIER RV/GOLF
2021	2320759	3.68	10/11/2021	REISMAN, CRAIG
2021	2320760	2.50	10/11/2021	Akers Family Trust

2021	2320761	2.50	10/11/2021	GREAT OUTDOORS PREMIER RV/GOLF
2021	2320764	0.15	10/11/2021	N/A - Condo Common Area
2021	2320788	0.15	10/11/2021	N/A - Condo Common Area
2021	2320836	0.15	10/11/2021	N/A - Condo Common Area
2021	2320857	0.15	10/11/2021	N/A - Condo Common Area
2021	2320881	0.15	10/11/2021	N/A - Condo Common Area
2021	2320969	0.15	10/11/2021	N/A - Condo Common Area
2021	2321041	0.15	10/11/2021	N/A - Condo Common Area
2021	2321117	0.15	10/11/2021	N/A - Condo Common Area
2021	2321141	0.15	10/11/2021	N/A - Condo Common Area
2021	2321165	0.15	10/11/2021	N/A - Condo Common Area
2021	2321197	0.15	10/11/2021	N/A - Condo Common Area
2021	2321201	0.15	10/11/2021	N/A - Condo Common Area
2021	2321319	0.15	10/11/2021	N/A - Condo Common Area
2021	2321597	0.15	10/11/2021	N/A - Condo Common Area
2021	2321742	0.15	10/11/2021	N/A - Condo Common Area
2021	2321805	0.15	10/11/2021	N/A - Condo Common Area
2021	2321850	0.15	10/11/2021	N/A - Condo Common Area
2021	2321942	0.15	10/11/2021	N/A - Condo Common Area
2021	2321973	0.15	10/11/2021	N/A - Condo Common Area
2021	2322013	0.15	10/11/2021	N/A - Condo Common Area
2021	2322100	0.15	10/11/2021	N/A - Condo Common Area
2021	2322115	0.15	10/11/2021	N/A - Condo Common Area
2021	2322175	0.15	10/11/2021	N/A - Condo Common Area
2021	2322213	0.15	10/11/2021	N/A - Condo Common Area
2021	2322227	0.15	10/11/2021	N/A - Condo Common Area
2021	2322301	2.50	10/11/2021	Juanita J Wittman Trust
2021	2322302	0.15	10/11/2021	GREAT OUTDOORS COMMUNITY SERVICES
2021	2322303	0.15	10/11/2021	GREAT OUTDOORS COMMUNITY SERVICES
2021	2322305	2.50	10/11/2021	MAJOR, GERALDINA
2021	2322306	0.15	10/11/2021	GREAT OUTDOORS COMMUNITY SERVICES
2021	2322307	2.50	10/11/2021	Murphy, Lorraine D
2021	2322308	0.15	10/11/2021	GREAT OUTDOORS PREMIER RV/GOLF
2021	2322336	1.33	10/11/2021	Property Owners in SB 2 PG 57 Sect 35
2021	2322337	1.33	10/11/2021	Property Owners in SB 2 PG 57 Sect 35
2021	2322340	4.41	10/11/2021	JACOB AARON CORP
2021	2322343	0.15	10/11/2021	DE ROSA, MARIA ANNA
2021	2322350	2.84	10/11/2021	SLAYDEN, WILLIAM
2021	2322351	0.15	10/11/2021	GREAT OUTDOORS PREMIER RV/GOLF
2021	2322352	0.15	10/11/2021	GREAT OUTDOORS PREMIER RV/GOLF

2021	2322353	0.15	10/11/2021	GREAT OUTDOORS PREMIER RV/GOLF
2021	2322354	0.15	10/11/2021	GREAT OUTDOORS PREMIER RV/GOLF
2021	2322356	2.50	10/11/2021	DILLISTIN, BRIAN
2021	2322359	0.15	10/11/2021	GREAT OUTDOORS PREMIER RV/GOLF
2021	2322360	0.15	10/11/2021	Waters, Michael J
2021	2322361	2.50	10/11/2021	Wallen, Eldon
2021	2322418	0.15	10/11/2021	N/A - Condo Common Area
2021	2322435	0.15	10/11/2021	GREAT OUTDOORS PREMIER RV/GOLF
2021	2322437	0.15	10/11/2021	GREAT OUTDOORS PREMIER RV/GOLF
2021	2322439	0.15	10/11/2021	GREAT OUTDOORS PREMIER RV/GOLF
2021	2322442	0.15	10/11/2021	GREAT OUTDOORS PREMIER RV/GOLF
2021	2322450	2.50	10/11/2021	COLLEGE PARK CHURCH OF GOD
2021	2322505	0.15	10/11/2021	N/A - Condo Common Area
2021	2322520	3.29	10/11/2021	SHERIFF, DAVID
2021	2322521	3.29	10/11/2021	SHERIFF, DAVID
2021	2322522	3.29	10/11/2021	SHERIFF, DAVID
2021	2322523	3.29	10/11/2021	SHERIFF, DAVID
2021	2322524	2.50	10/11/2021	LINDSEY, REBECCA LYNN
2021	2322526	2.50	10/11/2021	Mackey, William Lee,SR
2021	2322531	2.50	10/11/2021	GOULD, JOHN J
2021	2322532	0.15	10/11/2021	NELSON, MICHAEL R
2021	2322533	2.50	10/11/2021	Handy, Thomas
2021	2322534	2.50	10/11/2021	BLY, DAVID E
2021	2322535	2.50	10/11/2021	Vieira, Kenneith P Vieira, Elea
2021	2322536	2.50	10/11/2021	Dotson, Donald Ray,JR Dotson, Cindy J
2021	2322537	2.50	10/11/2021	MORTON, DAVID F
2021	2322570	2.50	10/11/2021	Watts, Douglas
2021	2322571	0.15	10/11/2021	Greeley, Vincent Richard Greeley, Donna M
2021	2322574	2.50	10/11/2021	Rachels, William H,JR
2021	2322577	0.15	10/11/2021	GREAT OUTDOORS PREMIER RV/GOLF
2021	2322578	0.15	10/11/2021	GREAT OUTDOORS PREMIER RV/GOLF
2021	2322579	0.15	10/11/2021	Great Outdoors Premier RV/Golf Resort Community Services Association Inc
2021	2322596	0.15	10/11/2021	N/A - Condo Common Area
2021	2322602	2.50	10/11/2021	Gartzman Qtip Trust
2021	2322632	2.50	10/11/2021	SCHREMPP, MICHAEL H
2021	2322634	0.15	10/11/2021	GREAT OUTDOORS PREMIER RV/GOLF
2021	2322635	0.15	10/11/2021	GREAT OUTDOORS PREMIER RV/GOLF
2021	2322636	2.50	10/11/2021	Hofmann, Steven E
2021	2322659	2.50	10/11/2021	Ferguson, Claude A Morin, France
2021	2322660	2.50	10/11/2021	BRADLEY, WAYNE

2021	2322661	2.50	10/11/2021	SCOTT, KRIS-LEE
2021	2322662	2.50	10/11/2021	Menzel, Robert W,JR
2021	2322666	0.15	10/11/2021	MacNevin, Robert E,JR
2021	2322668	0.15	10/11/2021	PACINI, TERI M
2021	2322669	2.50	10/11/2021	MC CARTER, ELEANOR R ESTATE
2021	2322697	3.56	10/11/2021	Lawhon, Steven
2021	2322698	0.15	10/11/2021	Veronica Estates Homeowner's Association Inc
2021	2322699	2.50	10/11/2021	GOULET, GERALD H
2021	2322701	2.50	10/11/2021	MARTIN, COLLEEN M
2021	2322702	2.50	10/11/2021	Ward Family Trust
2021	2322720	0.15	10/11/2021	N/A - Condo Common Area
2021	2322756	2.50	10/11/2021	Maselli, Peter A Costello, Catherine M
2021	2322761	3.09	10/11/2021	BERRES, DONNA G
2021	2322822	0.15	10/11/2021	N/A - Condo Common Area
2021	2322841	0.15	10/11/2021	VISTA POINTE HOMEOWNERS
2021	2322842	0.15	10/11/2021	VISTA POINTE HOMEOWNERS
2021	2322850	0.15	10/11/2021	Whitmoyer, Robert C Whitmoyer, Joann M
2021	2322851	0.52	10/11/2021	Piercarlo Ciacchi & Christina L Ciacchi Trust
2021	2322868	3.68	10/11/2021	SHAY, KEVIN P
2021	2322869	3.68	10/11/2021	SHAY, KEVIN P
2021	2322870	3.68	10/11/2021	SHAY, KEVIN P
2021	2322879	0.15	10/11/2021	N/A - Condo Common Area
2021	2322888	2.50	10/11/2021	Pilon, Ann Perreault
2021	2322913	0.15	10/11/2021	N/A - Condo Common Area
2021	2322975	0.15	10/11/2021	N/A - Condo Common Area
2021	2322980	0.15	10/11/2021	FLORA VISTA HOMEOWNERS
2021	2322981	0.15	10/11/2021	FLORA VISTA HOMEOWNERS
2021	2322982	0.15	10/11/2021	FLORA VISTA HOMEOWNERS
2021	2322983	0.15	10/11/2021	FLORA VISTA HOMEOWNERS
2021	2323008	0.15	10/11/2021	GREAT OUTDOORS PREMIER RV/GOLF
2021	2323010	0.15	10/11/2021	GREAT OUTDOORS PREMIER RV/GOLF
2021	2323012	2.50	10/11/2021	O'Brien, Daniel J
2021	2323013	2.50	10/11/2021	Berak Trust
2021	2323023	0.15	10/11/2021	CYPRESS WOODS HOMEOWNERS
2021	2323024	0.15	10/11/2021	CYPRESS WOODS HOMEOWNERS
2021	2323097	0.15	10/11/2021	GREAT OUTDOORS PREMIER RV/GOLF
2021	2323099	0.15	10/11/2021	GREAT OUTDOORS PREMIER RV/GOLF
2021	2323102	2.94	10/11/2021	HORIZON MINI STORAGE LLC
2021	2323104	1.73	10/11/2021	MEISSNER, MARK
2021	2323126	0.15	10/11/2021	GREAT OUTDOORS PREMIER RV/GOLF

2021	2323127	0.13	10/11/2021	Crisafulli, Bud
2021	2323134	0.13	10/11/2021	Chase Hammock Lakes Homeowner's Association Inc
2021	2323135	0.13	10/11/2021	Chase Hammock Lakes Homeowner's Association Inc
2021	2323136	0.13	10/11/2021	Chase Hammock Lakes Homeowner's Association Inc
2021	2323138	0.13	10/11/2021	Chase Hammock Lakes Homeowner's Association Inc
2021	2323139	0.13	10/11/2021	Chase Hammock Lakes Homeowner's Association Inc
2021	2323140	0.13	10/11/2021	Chase Hammock Lakes Homeowner's Association Inc
2021	2323141	0.13	10/11/2021	Chase Hammock Lakes Homeowner's Association Inc
2021	2323142	0.13	10/11/2021	Chase Hammock Lakes Homeowner's Association Inc
2021	2323143	0.13	10/11/2021	Chase Hammock Lakes Homeowner's Association Inc
2021	2323144	0.13	10/11/2021	Chase Hammock Lakes Homeowner's Association Inc
2021	2323145	0.13	10/11/2021	Chase Hammock Lakes Homeowner's Association Inc
2021	2323147	0.13	10/11/2021	Chase Hammock Lakes Homeowner's Association Inc
2021	2323148	0.13	10/11/2021	Chase Hammock Lakes Homeowner's Association Inc
2021	2323149	0.13	10/11/2021	Chase Hammock Lakes Homeowner's Association Inc
2021	2323150	0.13	10/11/2021	Chase Hammock Lakes Homeowner's Association Inc
2021	2323151	0.13	10/11/2021	Chase Hammock Lakes Homeowner's Association Inc
2021	2323152	0.13	10/11/2021	Chase Hammock Lakes Homeowner's Association Inc
2021	2323153	0.13	10/11/2021	Chase Hammock Lakes Homeowner's Association Inc
2021	2323243	0.15	10/11/2021	CYPRESS WOODS HOMEOWNERS ASSOC
2021	2323244	0.15	10/11/2021	CYPRESS WOODS HOMEOWNERS ASSOC
2021	2323346	0.19	10/11/2021	WILLOW CREEK CENTROPLEX LLC
2021	2323347	0.19	10/11/2021	WILLOW CREEK CENTROPLEX LLC
2021	2323348	0.19	10/11/2021	WILLOW CREEK DEVELOPMENT LLC
2021	2323349	0.19	10/11/2021	WILLOW CREEK COMMERCIAL CENTER
2021	2323354	0.19	10/11/2021	WILLOW CREEK DEVELOPMENT LLC
2021	2323355	0.36	10/11/2021	WILLOW CREEK DEVELOPMENT LLC
2021	2323394	2.50	10/11/2021	Hustin, Debra L
2021	2323396	2.50	10/11/2021	DE FRANCESCO, ROBERT ABBOTT
2021	2323397	2.50	10/11/2021	Crichton Living Trust
2021	2323398	0.15	10/11/2021	GREAT OUTDOORS PREMIER RV/GOLF
2021	2323405	2.50	10/11/2021	GRANDE, BRIAN CARL
2021	2323435	2.50	10/11/2021	MATTILA, GEORGE E
2021	2323444	2.50	10/11/2021	Hill, William F
2021	2323446	2.50	10/11/2021	COLE, JAMES W III
2021	2323531	0.15	10/11/2021	
2021	2323549	2.50	10/11/2021	KA Wiseman Trust
2021	2323575	2.50	10/11/2021	Keane, Thomas M
2021	2323576	4.00	10/11/2021	GREAT OUTDOORS PREMIER RV/GOLF
2021	2323577	2.50	10/11/2021	Sundberg, Bruce M

2021	2323626	0.15	10/11/2021	CYPRESS WOODS HOMEOWNERS ASSOC
2021	2323627	0.15	10/11/2021	CYPRESS WOODS HOMEOWNERS ASSOC
2021	2323634	0.15	10/11/2021	GREAT OUTDOORS PREMIER RV/GOLF
2021	2323637	0.15	10/11/2021	GREAT OUTDOORS COMMUNITY SERVICES
2021	2323638	0.15	10/11/2021	GREAT OUTDOORS COMMUNITY SERVICES
2021	2323639	0.15	10/11/2021	GREAT OUTDOORS PREMIER RV/GOLF
2021	2323640	2.50	10/11/2021	Joann Colsmann Morse Revocable Trust
2021	2323655	3.89	10/11/2021	TGO COMMERCIAL CENTER LLC
2021	2323662	3.64	10/11/2021	Mckee, Nichole
2021	2323673	0.15	10/11/2021	GREAT OUTDOORS PREMIER RV/GOLF
2021	2323674	0.15	10/11/2021	GREAT OUTDOORS PREMIER RV/GOLF
2021	2323729	0.15	10/11/2021	CYPRESS WOODS HOMEOWNERS ASSOC
2021	2323730	0.15	10/11/2021	CYPRESS WOODS HOMEOWNERS ASSOC
2021	2323731	0.15	10/11/2021	CYPRESS WOODS HOMEOWNERS ASSOC
2021	2323732	0.15	10/11/2021	CYPRESS WOODS HOMEOWNERS ASSOC
2021	2323740	2.50	10/11/2021	Hart, Charles D
2021	2323759	0.15	10/11/2021	
2021	2323771	2.50	10/11/2021	William L & Anne Marie DelleDonne Revocable Trust
2021	2323772	2.50	10/11/2021	Federico, Andrew N
2021	2323774	2.50	10/11/2021	BOSCH, KARL-HEINZ
2021	2323775	2.50	10/11/2021	Cripps, Ralph T
2021	2323776	2.50	10/11/2021	BITZ, WILLIAM H
2021	2323777	2.50	10/11/2021	Schlorholtz, Sharlene L
2021	2323778	2.50	10/11/2021	Galley, Richard T
2021	2323781	2.50	10/11/2021	Forrest, Danny
2021	2323782	0.15	10/11/2021	GREAT OUTDOORS PREMIER RV/GOLF
2021	2323783	0.15	10/11/2021	GREAT OUTDOORS PREMIER RV/GOLF
2021	2323784	0.15	10/11/2021	GREAT OUTDOORS PREMIER RV/GOLF
2021	2323786	2.50	10/11/2021	VANT HOFF, KATHRYN ANN TRUSTEE
2021	2323790	2.50	10/11/2021	GREAT OUTDOORS PREMIER RV/GOLF
2021	2323808	2.50	10/11/2021	Vera, Daniel L
2021	2323812	2.50	10/11/2021	MILLS, V EDWIN
2021	2323816	0.15	10/11/2021	GREAT OUTDOORS PREMIER RV/GOLF
2021	2323817	0.15	10/11/2021	GREAT OUTDOORS PREMIER RV/GOLF
2021	2323818	0.15	10/11/2021	GREAT OUTDOORS PREMIER RV/GOLF
2021	2323819	0.15	10/11/2021	GREAT OUTDOORS PREMIER RV/GOLF
2021	2323820	0.15	10/11/2021	GREAT OUTDOORS PREMIER RV/GOLF
2021	2323821	0.15	10/11/2021	GREAT OUTDOORS PREMIER RV/GOLF
2021	2323822	0.15	10/11/2021	GREAT OUTDOORS PREMIER RV/GOLF
2021	2323824	0.15	10/11/2021	GREAT OUTDOORS PREMIER RV/GOLF

2021	2323830	0.15	10/11/2021	GREAT OUTDOORS PREMIER RV/GOLF
2021	2323831	0.15	10/11/2021	GREAT OUTDOORS PREMIER RV/GOLF
2021	2323832	0.15	10/11/2021	GREAT OUTDOORS PREMIER RV/GOLF
2021	2323833	0.15	10/11/2021	GREAT OUTDOORS PREMIER RV/GOLF
2021	2323834	0.15	10/11/2021	GREAT OUTDOORS PREMIER RV/GOLF
2021	2323835	2.50	10/11/2021	BROOKS, F DEMPSEY
2021	2323836	2.50	10/11/2021	Haney, Brad L
2021	2323837	2.50	10/11/2021	Duecker Family Trust
2021	2323838	2.50	10/11/2021	LIBERATI, DOMINIC J
2021	2323839	2.50	10/11/2021	JOHNSON, WILLIAM R
2021	2323910	0.13	10/11/2021	Preserve Pointe Homeowners Assoc Inc
2021	2323911	0.13	10/11/2021	Preserve Pointe Homeowners Assoc Inc
2021	2323912	0.13	10/11/2021	Preserve Pointe Homeowners Assoc Inc
2021	2323913	0.13	10/11/2021	Preserve Pointe Homeowners Assoc Inc
2021	2323914	0.13	10/11/2021	Preserve Pointe Homeowners Assoc Inc
2021	2323915	0.13	10/11/2021	Preserve Pointe Homeowners Assoc Inc
2021	2323917	0.13	10/11/2021	GOLD KEY ENTERPRISES LLC
2021	2323918	0.13	10/11/2021	GOLD KEY ENTERPRISES LLC
2021	2323937	3.64	10/11/2021	ATKISSON, DAVID A
2021	2323941	3.68	10/11/2021	WRIGHT, HILDE ANN
2021	2323942	2.50	10/11/2021	DACHNIJ, ANDREW
2021	2323943	2.50	10/11/2021	JENKINS, DIANE E
2021	2323944	2.50	10/11/2021	MacDonald, Scott A
2021	2323947	0.15	10/11/2021	GREAT OUTDOORS PREMIER RV/GOLF
2021	2323948	4.30	10/11/2021	PHAM, THANH VAN
2021	2323949	4.70	10/11/2021	MC COIG, EDITA
2021	2323961	2.50	10/11/2021	GREAT OUTDOORS PREMIER RV/GOLF
2021	2323962	0.15	10/11/2021	Great Outdoors Premier RV/Golf Resort Community Services Association Inc
2021	2323970	0.15	10/11/2021	TURNER, SUSAN M
2021	2323998	2.50	10/11/2021	J R J O Family Revocable Trust
2021	2324007	2.50	10/11/2021	Haas, Travis J
2021	2324071	0.15	10/11/2021	Albert, Troy J
2021	2324073	3.18	10/11/2021	Church of Jesus Christ of Latter-Day Saints
2021	2324075	2.65	10/11/2021	LEVINE, EVELYN
2021	2324086	1.21	10/11/2021	Jerry A Lott Living Trust
2021	2400003	3.29	10/11/2021	CASEY, WILLIAM
2021	2400004	3.29	10/11/2021	CASEY, WILLIAM
2021	2400005	3.29	10/11/2021	DUNN, WAYNE F
2021	2400006	3.29	10/11/2021	DUNN, WAYNE F
2021	2400007	3.29	10/11/2021	Townsend, Ivan Ibert

2021	2400008	3.29	10/11/2021	Townsend, Ivan Ibert
2021	2400009	3.29	10/11/2021	DUNN, WAYNE F
2021	2400010	3.29	10/11/2021	DESOFF, DONALD
2021	2400011	3.29	10/11/2021	DESOFF, DONALD
2021	2400013	3.29	10/11/2021	SCHUMAKER, DAVID EDWIN
2021	2400014	3.29	10/11/2021	DUNN, WAYNE F
2021	2400015	3.29	10/11/2021	LETASKY, WILLIAM
2021	2400016	3.29	10/11/2021	SAINTILMAR, CLAUDE
2021	2400017	3.29	10/11/2021	BRAKE, FRANK LLOYD SR
2021	2400018	3.29	10/11/2021	MILLION, BARBARA A
2021	2400019	3.29	10/11/2021	ROBEY, JEFFREY W
2021	2400020	3.29	10/11/2021	ROBEY, JEFFREY W
2021	2400021	3.29	10/11/2021	ROGERS, ROBERT T
2021	2400022	3.29	10/11/2021	ROGERS, ROBERT T
2021	2400023	3.29	10/11/2021	TAYLOR, MENDELL LIFE ESTATE
2021	2400024	3.29	10/11/2021	TAYLOR, MENDELL LIFE ESTATE
2021	2400025	3.29	10/11/2021	ROGERS, ROBERT T
2021	2400026	3.29	10/11/2021	LEE, THEODORE R
2021	2400027	3.29	10/11/2021	LEE, THEODORE R
2021	2400028	3.29	10/11/2021	COLE, LARRY H
2021	2400029	3.29	10/11/2021	COLE, LARRY H
2021	2400030	3.29	10/11/2021	MARTIN, RICHARD P
2021	2400031	3.29	10/11/2021	MARTIN, RICHARD P
2021	2400032	3.29	10/11/2021	DUNN, WAYNE F
2021	2400033	3.29	10/11/2021	JANICA, GEORGE
2021	2400034	3.29	10/11/2021	JANICA, GEORGE
2021	2400035	3.29	10/11/2021	JANICA, GEORGE
2021	2400036	3.29	10/11/2021	JANICA, GEORGE
2021	2400037	3.29	10/11/2021	JANICA, GEORGE
2021	2400038	3.29	10/11/2021	JANICA, GEORGE
2021	2400039	3.29	10/11/2021	DUNN, WAYNE F
2021	2400040	3.29	10/11/2021	EQUITY TRUST COMPANY (CUST) F/B/O
2021	2400041	3.29	10/11/2021	EQUITY TRUST COMPANY (CUST) F/B/O
2021	2400042	3.29	10/11/2021	ROGERS, ROBERT T
2021	2400043	3.29	10/11/2021	ROGERS, ROBERT T
2021	2400044	3.29	10/11/2021	ROGERS, ROBERT T
2021	2400045	3.29	10/11/2021	ROGERS, ROBERT T
2021	2400046	3.29	10/11/2021	COLE, LARRY H
2021	2400047	3.29	10/11/2021	COLE, LARRY H
2021	2400048	3.29	10/11/2021	DESOFF, DONALD

2021	2400049	3.29	10/11/2021	DESOFF, DONALD
2021	2400050	3.29	10/11/2021	DUNN, WAYNE F
2021	2400051	3.29	10/11/2021	DUNN, WAYNE F
2021	2400052	3.29	10/11/2021	EATON, RONALD L
2021	2400053	3.29	10/11/2021	EATON, RONALD L
2021	2400054	3.29	10/11/2021	JANICA, GEORGE
2021	2400055	3.29	10/11/2021	JANICA, GEORGE
2021	2400056	3.29	10/11/2021	HALL, CHRISTOPHER W
2021	2400057	3.29	10/11/2021	DUNN, WAYNE F
2021	2400058	3.29	10/11/2021	DUNN, WAYNE F
2021	2400059	3.29	10/11/2021	DUNN, WAYNE F
2021	2400060	3.29	10/11/2021	MITCHELL, URBAN G ESTATE
2021	2400061	3.29	10/11/2021	MITCHELL, URBAN G ESTATE
2021	2400062	3.29	10/11/2021	ROGERS, ROBERT T
2021	2400063	3.29	10/11/2021	ROGERS, ROBERT T
2021	2400064	3.29	10/11/2021	BALEN, HELEN J
2021	2400065	3.29	10/11/2021	BALEN, HELEN J
2021	2400066	3.29	10/11/2021	DESOFF, DONALD
2021	2400067	3.29	10/11/2021	DESOFF, DONALD
2021	2400068	3.29	10/11/2021	DUNN, WAYNE F
2021	2400069	3.29	10/11/2021	Eaton, Craig
2021	2400070	3.29	10/11/2021	Eaton, Craig
2021	2400071	3.29	10/11/2021	HUISH, SANDRA ANN
2021	2400072	3.29	10/11/2021	HUISH, SANDRA ANN
2021	2400073	3.29	10/11/2021	HOOD, JAMES HAMPTON
2021	2400074	3.29	10/11/2021	Eklund, Jennifer Helfrid
2021	2400075	3.29	10/11/2021	TWO BOYS LAND GROUP LLC
2021	2400076	3.29	10/11/2021	HALL, SUSAN ELIZABETH
2021	2400077	3.29	10/11/2021	HALL, SUSAN ELIZABETH
2021	2400078	3.29	10/11/2021	LOCKWOOD, SCOTT A
2021	2400079	3.29	10/11/2021	ADDINGTON, ERIC W
2021	2400080	3.29	10/11/2021	MILLER, ELIZABETH M
2021	2400081	3.29	10/11/2021	MILLER, ELIZABETH M
2021	2400082	3.29	10/11/2021	BALEN, HELEN J
2021	2400083	3.29	10/11/2021	BALEN, HELEN J
2021	2400084	3.29	10/11/2021	DESOFF, DONALD
2021	2400085	3.29	10/11/2021	DESOFF, DONALD
2021	2400086	3.29	10/11/2021	DESOFF, DONALD
2021	2400087	3.29	10/11/2021	DESOFF, DONALD
2021	2400088	3.29	10/11/2021	HOOD, JAMES HAMPTON

2021	2400089	3.29	10/11/2021	HOOD, PHILIP RAYMOND
2021	2400090	3.29	10/11/2021	HOOD, PHILIP RAYMOND
2021	2400091	3.29	10/11/2021	GILLESPIE, HARRIETT
2021	2400092	3.29	10/11/2021	LAMB, ARTHUR L JR
2021	2400107	3.29	10/11/2021	PALTROW, JUSTIN
2021	2400108	3.29	10/11/2021	PALTROW, JUSTIN
2021	2400117	3.29	10/11/2021	Townsend, Ivan Ibert
2021	2400118	3.29	10/11/2021	ROGERS, ROBERT T
2021	2400119	3.29	10/11/2021	ROGERS, ROBERT T
2021	2400120	3.29	10/11/2021	ROGERS, ROBERT T
2021	2400121	3.29	10/11/2021	DICKEY, ROGER T
2021	2400122	1.19	10/11/2021	HALL, EDWARD B
2021	2400123	3.29	10/11/2021	HALL, EDWARD B
2021	2400124	3.29	10/11/2021	HALL, EDWARD B
2021	2400125	3.29	10/11/2021	HALL, EDWARD B
2021	2400126	3.29	10/11/2021	HALL, EDWARD B
2021	2400127	3.29	10/11/2021	HALL, EDWARD B
2021	2400128	3.29	10/11/2021	HALL, EDWARD B
2021	2400130	3.29	10/11/2021	MC NEW, PATRICIA ANN
2021	2400131	3.29	10/11/2021	MC NEW, PATRICIA ANN
2021	2400132	3.29	10/11/2021	MC NEW, PATRICIA ANN
2021	2400146	3.29	10/11/2021	Gilbert, John
2021	2400147	3.29	10/11/2021	Gilbert, John
2021	2400148	3.29	10/11/2021	James L Zuhlke & Claire A Zuhlke Revocable Living Trust
2021	2400149	3.29	10/11/2021	Gilbert, John
2021	2400150	3.29	10/11/2021	Ridge Revocable Family Trust
2021	2400151	3.29	10/11/2021	Ridge Revocable Family Trust
2021	2400152	3.29	10/11/2021	PETERS, FRANCIS B
2021	2400153	3.29	10/11/2021	HALL, EDWARD B
2021	2400154	2.90	10/11/2021	MARTIN, ELIZABETH J
2021	2400155	3.29	10/11/2021	MARTIN, ELIZABETH J
2021	2400156	3.29	10/11/2021	MARTIN, ELIZABETH J
2021	2400157	3.29	10/11/2021	MARTIN, ELIZABETH J
2021	2400164	3.29	10/11/2021	SOMMA, EDWARD
2021	2400165	3.29	10/11/2021	SOMMA, EDWARD
2021	2400166	3.29	10/11/2021	SOMMA, EDWARD
2021	2400167	3.29	10/11/2021	CREA, HELEN ESTATE
2021	2400168	3.29	10/11/2021	CREA, HELEN ESTATE
2021	2400178	3.29	10/11/2021	Gilbert, John
2021	2400179	3.29	10/11/2021	Gilbert, John

2021	2400180	3.29	10/11/2021	Gilbert, John
2021	2400181	3.29	10/11/2021	Gilbert, John
2021	2400182	3.29	10/11/2021	COLLINS, ROBERT T JR
2021	2400183	3.29	10/11/2021	COLLINS, ROBERT T JR
2021	2400184	3.29	10/11/2021	ROGERS, ROBERT T
2021	2400185	3.04	10/11/2021	Townsend, Karen C
2021	2400210	3.29	10/11/2021	ROGERS, ROBERT T
2021	2400211	3.29	10/11/2021	ROGERS, ROBERT T
2021	2400212	3.29	10/11/2021	ROGERS, ROBERT T
2021	2400219	3.29	10/11/2021	MC NAB, JOHN
2021	2400220	3.29	10/11/2021	MC NAB, JOHN
2021	2400235	3.29	10/11/2021	STEWART, J NORMAN
2021	2400236	3.29	10/11/2021	STEWART, J NORMAN
2021	2400237	3.29	10/11/2021	STEWART, J NORMAN
2021	2400238	3.29	10/11/2021	STEWART, J NORMAN
2021	2400239	3.29	10/11/2021	STEWART, J NORMAN
2021	2400240	3.29	10/11/2021	STEWART, J NORMAN
2021	2400241	3.29	10/11/2021	STEWART, J NORMAN
2021	2400242	3.29	10/11/2021	ROGERS, ROBERT T
2021	2400243	3.29	10/11/2021	ROGERS, ROBERT T
2021	2400244	3.29	10/11/2021	ROGERS, ROBERT T
2021	2400257	3.29	10/11/2021	DESOFF, DONALD
2021	2400258	3.29	10/11/2021	YAMAMOTO, ROLLING M
2021	2400259	3.29	10/11/2021	MARTIN, KATHLEEN
2021	2400260	3.29	10/11/2021	WROBLEWSKI, JOHN J
2021	2400261	3.29	10/11/2021	YAMAMOTO, ROLLING M
2021	2400346	0.15	10/11/2021	CANAVERAL INVESTORS INC
2021	2400416	0.15	10/11/2021	CANAVERAL INVESTORS INC
2021	2400611	1.18	10/11/2021	Hairston, Paul R
2021	2400614	0.91	10/11/2021	BORECKI, RICHARD P
2021	2400616	1.47	10/11/2021	Gray, Jerry
2021	2400639	1.30	10/11/2021	FRASIK, RICHARD W
2021	2402190	1.47	10/11/2021	Price, Kerry Lee
2021	2402191	1.47	10/11/2021	MOORE, JACK
2021	2402192	1.47	10/11/2021	Failla, Salvadore
2021	2402193	1.47	10/11/2021	Failla, Salvadore
2021	2402194	1.47	10/11/2021	NEVERS, EDNA M
2021	2402195	1.47	10/11/2021	Cherven, Martha Maurice
2021	2402196	1.47	10/11/2021	Gasman, Howard Lee
2021	2402197	1.47	10/11/2021	BORGES, GUSTAVE JR

2021	2402198	1.47	10/11/2021	Morell, Richard G
2021	2402199	0.77	10/11/2021	Miera, Arthur Miera, Kira
2021	2402200	1.47	10/11/2021	Miera, Arthur Miera, Kira
2021	2402201	1.47	10/11/2021	CONFIDENTIAL
2021	2402202	1.47	10/11/2021	Freeman, Darrell
2021	2402203	1.47	10/11/2021	Miera, Arthur Miera, Kira
2021	2402204	1.47	10/11/2021	MICHEL, WILLIAM
2021	2402205	1.47	10/11/2021	Morell, Richard G
2021	2402206	1.47	10/11/2021	Gasman, Howard Lee
2021	2402207	1.47	10/11/2021	Cherven, Martha Maurice
2021	2402208	1.47	10/11/2021	LAMP, CHERYL L
2021	2402209	1.47	10/11/2021	Cherven, Martha Maurice
2021	2402210	1.47	10/11/2021	Cherven, Martha Maurice
2021	2402211	1.47	10/11/2021	Cherven, Martha Maurice
2021	2402212	1.47	10/11/2021	Cherven, Martha Maurice
2021	2402213	1.47	10/11/2021	WARSHAWSKY, KIM
2021	2402214	1.47	10/11/2021	WARSHAWSKY, KIM
2021	2402215	1.47	10/11/2021	Cherven, Martha Maurice
2021	2402216	1.47	10/11/2021	EDWARDS, BERNARD E
2021	2402217	1.47	10/11/2021	Cherven, Martha Maurice
2021	2402218	1.47	10/11/2021	MOORE, WILLIAM D
2021	2402219	0.66	10/11/2021	Miera, Arthur Miera, Kira
2021	2402220	1.47	10/11/2021	Cherven, Martha Maurice
2021	2402221	1.47	10/11/2021	Wilbert R Durrett Sr Revocable Trust
2021	2402222	1.47	10/11/2021	Alliance Risk Holdings LLC
2021	2402223	1.47	10/11/2021	LOXLEY, LA MOINE
2021	2402224	1.47	10/11/2021	COUSER, LILLIAN L MRS
2021	2402225	1.47	10/11/2021	Alliance Risk Holdings LLC
2021	2402226	1.47	10/11/2021	Michell, Charles Fletcher
2021	2402227	1.47	10/11/2021	Cherven, Martha Maurice
2021	2402228	1.47	10/11/2021	WILLIAMS, THOMAS V
2021	2402229	1.47	10/11/2021	RIKER, FLOSSIE MRS
2021	2402230	1.47	10/11/2021	PROCTOR, BEATRICE T
2021	2402231	1.47	10/11/2021	Cherven, Martha Maurice
2021	2402232	1.47	10/11/2021	Cherven, Martha Maurice
2021	2402233	1.47	10/11/2021	Cherven, Martha Maurice
2021	2402234	1.47	10/11/2021	Cherven, Martha Maurice
2021	2402235	1.47	10/11/2021	Cherven, Martha Maurice
2021	2402236	1.47	10/11/2021	SHISHLOW, KATHERINE
2021	2402237	1.47	10/11/2021	Cherven, Martha Maurice

2021	2402238	1.47	10/11/2021	POPP, JEAN EST
2021	2402239	1.47	10/11/2021	POPP, JEAN EST
2021	2402240	1.47	10/11/2021	POPP, JEAN EST
2021	2402241	1.47	10/11/2021	Thongdee Suksward Godinet Restated Trust
2021	2402242	1.47	10/11/2021	Gonzalez, Michael
2021	2402243	1.47	10/11/2021	Michell, Charles Fletcher
2021	2402244	1.47	10/11/2021	DEEN, JOE E JR
2021	2402245	1.47	10/11/2021	SHAMAHS, CAROL Y
2021	2402246	1.47	10/11/2021	Cherven, Martha Maurice
2021	2402247	1.47	10/11/2021	Cherven, Martha Maurice
2021	2402248	1.47	10/11/2021	Cherven, Martha Maurice
2021	2402249	1.47	10/11/2021	JACKSON, ARLETHA C
2021	2402250	1.47	10/11/2021	JACKSON, ARLETHA C
2021	2402251	1.47	10/11/2021	MEREUS, RICHARD
2021	2402252	1.72	10/11/2021	Price, Kerry Lee
2021	2402253	1.47	10/11/2021	Price, Kerry Lee
2021	2402254	1.47	10/11/2021	Cherven, Martha Maurice
2021	2402255	1.47	10/11/2021	Cherven, Martha Maurice
2021	2402256	1.47	10/11/2021	Cherven, Martha Maurice
2021	2402257	1.47	10/11/2021	SHAMASH, EDWARD
2021	2402258	1.47	10/11/2021	Cherven, Martha Maurice
2021	2402259	1.47	10/11/2021	Cherven, Martha Maurice
2021	2402260	1.47	10/11/2021	Cherven, Martha Maurice
2021	2402261	1.47	10/11/2021	MOORE, JACK
2021	2402262	1.47	10/11/2021	Cherven, Martha Maurice
2021	2402263	1.72	10/11/2021	Price, Kerry Lee
2021	2402264	1.47	10/11/2021	Price, Kerry Lee
2021	2402265	1.47	10/11/2021	Cherven, Martha Maurice
2021	2402266	1.47	10/11/2021	Cherven, Martha Maurice
2021	2402267	1.47	10/11/2021	SHAMAHS, ELIZABETH Y
2021	2402268	1.47	10/11/2021	SHAMAHS, SANDRA Y
2021	2402269	1.47	10/11/2021	Cherven, Martha Maurice
2021	2402270	1.47	10/11/2021	Cherven, Martha Maurice
2021	2402271	1.47	10/11/2021	Cherven, Martha Maurice
2021	2402272	1.47	10/11/2021	Specht, William D
2021	2402318	4.07	10/11/2021	COLLINS, INGRID G
2021	2402319	1.30	10/11/2021	CORBLY, ANN L
2021	2402320	1.19	10/11/2021	KERR, GEORGIA J
2021	2402337	3.13	10/11/2021	MOYE, JAMES E
2021	2402338	0.51	10/11/2021	Betty J Whitlock Trust

2021	2402340	3.96	10/11/2021	Jimenez, Ruperto E,JR
2021	2402347	2.51	10/11/2021	PINCHECK, GENEVIEVE
2021	2402348	0.24	10/11/2021	BROWN, SYLVIA F
2021	2402349	1.47	10/11/2021	FAHERTY, VINCENT
2021	2402350	4.36	10/11/2021	SERAPHIN, FRITZ
2021	2402358	2.25	10/11/2021	BASFORD, WALTER M
2021	2402359	3.04	10/11/2021	DENTON II LLC
2021	2402414	0.51	10/11/2021	JODHA, NICK ANDREY
2021	2402415	3.71	10/11/2021	VAZQUEZ, DONNA M
2021	2402426	4.45	10/11/2021	BAILEY, PEGGY RE
2021	2402438	2.87	10/11/2021	JODHA, NICK ANDREY
2021	2402439	0.41	10/11/2021	D'Orazio, Rocco
2021	2402440	0.58	10/11/2021	Cherven, Martha Maurice
2021	2402443	0.41	10/11/2021	SULLIVAN, HELEN L
2021	2402444	0.91	10/11/2021	SULLIVAN, HELEN L
2021	2402445	4.72	10/11/2021	The Property Squad Inc
2021	2402447	3.79	10/11/2021	LATSHAW, RAMONA
2021	2402448	2.38	10/11/2021	NIEMAN, ROBERT G
2021	2402457	1.31	10/11/2021	Wheatley, Ann H
2021	2402464	4.72	10/11/2021	WALLACE, NATHANIEL
2021	2402465	2.25	10/11/2021	WALLACE, NATHANIEL
2021	2402466	0.24	10/11/2021	FLAGG, GINA
2021	2402467	1.31	10/11/2021	FLAGG, GINA
2021	2402571	3.29	10/11/2021	MARTIN, ELIZABETH J
2021	2402572	3.29	10/11/2021	YOFFE, SAM
2021	2402573	3.29	10/11/2021	BORN, ELLEN L
2021	2402574	1.73	10/11/2021	HUDSON, ROBERT F JR
2021	2402575	3.29	10/11/2021	JEAN-BAPTISTE, EDNER
2021	2402576	3.29	10/11/2021	HERZIG, NATALIE
2021	2402577	1.73	10/11/2021	PEREZ, DANIEL
2021	2402578	1.73	10/11/2021	DUGAND, RONALD
2021	2402579	3.29	10/11/2021	Timmer, Hamilton Jones Jones-Timmer, Sharon
2021	2402580	1.73	10/11/2021	LUONG, GIAU
2021	2402583	1.73	10/11/2021	Darville, James Gregory,JR
2021	2402584	0.24	10/11/2021	YORBA, DAVID F
2021	2402588	3.29	10/11/2021	LONG, DONALD C
2021	2402589	3.29	10/11/2021	LONG, DONALD C
2021	2402590	1.73	10/11/2021	Absher, Michael
2021	2402591	1.73	10/11/2021	Absher, David
2021	2402593	1.73	10/11/2021	Musovic, Idriz

2021	2402594	3.29	10/11/2021	ARMSTRONG, RICHARD L
2021	2402595	1.73	10/11/2021	POPP, WILHELMINA L
2021	2402596	1.73	10/11/2021	DUGAND, RONALD
2021	2402597	3.29	10/11/2021	Erzinger, Edmund Leroy
2021	2402598	1.73	10/11/2021	CASSIDY, LARRY
2021	2402600	1.73	10/11/2021	Darville, James Gregory,JR
2021	2402601	0.78	10/11/2021	Brevard FGT LLC
2021	2402602	1.73	10/11/2021	ALBURY, RALEIGH J
2021	2402603	1.73	10/11/2021	ALBURY, RALEIGH J
2021	2402604	1.73	10/11/2021	ALBURY, RALEIGH J
2021	2402605	3.29	10/11/2021	AUGUSTE, JEAN R
2021	2402606	1.73	10/11/2021	Musovic, Idriz
2021	2402607	1.73	10/11/2021	HITCHCOCK, SUSAN CUTRONE
2021	2402608	1.73	10/11/2021	Bailey, Nadian
2021	2402610	1.73	10/11/2021	DUGAND, RONALD
2021	2402611	1.73	10/11/2021	DUGAND, MARCEL
2021	2402612	1.73	10/11/2021	Darville, James Gregory,JR
2021	2402613	4.39	10/11/2021	Cherry, Christopher
2021	2402615	1.73	10/11/2021	MIRABILE, GREGORY
2021	2402616	1.73	10/11/2021	Pardue, Carol
2021	2402617	1.73	10/11/2021	GOCKENBACH, HENRY EDWARD
2021	2402619	1.73	10/11/2021	LAUER, DALE
2021	2402620	1.73	10/11/2021	DESOFF, DONALD
2021	2402621	1.73	10/11/2021	COMMUNITY HOUSING CORP
2021	2402623	1.73	10/11/2021	DUGAND, MARCEL
2021	2402624	1.73	10/11/2021	DUGAND, MARCEL
2021	2402625	1.73	10/11/2021	DUGAND, MARCEL
2021	2402626	1.73	10/11/2021	DUGAND, MARCEL
2021	2402627	1.73	10/11/2021	DUGAND, RONALD
2021	2402628	1.73	10/11/2021	Papczynski, Christopher J
2021	2402629	3.29	10/11/2021	Papczynski, Christopher J
2021	2402630	3.29	10/11/2021	Papczynski, Joseph M
2021	2402631	3.29	10/11/2021	Papczynski, Joseph M
2021	2402632	1.73	10/11/2021	Darville, James Gregory,JR
2021	2402633	3.29	10/11/2021	ADDINGTON, ERIC W
2021	2402634	3.29	10/11/2021	Mason, Robert
2021	2402635	3.29	10/11/2021	DESH BANGLA LLC
2021	2402636	1.73	10/11/2021	PETERSEN, THOMAS R JR
2021	2402637	1.73	10/11/2021	PETERSEN, THOMAS R JR
2021	2402638	1.73	10/11/2021	HOLEWINSKI, DELPHINE M

2021	2402639	1.73	10/11/2021	BORGMANN, SANDRA JEAN
2021	2402640	3.29	10/11/2021	WALLER, HELEN
2021	2402641	1.73	10/11/2021	DUGAND, MARCEL
2021	2402642	1.73	10/11/2021	DUGAND, RONALD
2021	2402643	1.73	10/11/2021	DUGAND, MARCEL
2021	2402644	1.73	10/11/2021	DUGAND, RONALD
2021	2402645	1.73	10/11/2021	DUGAND, RONALD
2021	2402646	3.42	10/11/2021	TISSOT, BRUCE C
2021	2402647	3.29	10/11/2021	Keldsen, Susan L
2021	2402648	3.29	10/11/2021	Graham, Paradise
2021	2402649	1.73	10/11/2021	EXLINE, LOUIS R
2021	2402650	1.73	10/11/2021	Neides, Janio Moreira,JR
2021	2402651	3.29	10/11/2021	PIERRE, JACQUES
2021	2402652	1.73	10/11/2021	CHURCH OF JESUS CHRIST OF
2021	2402653	1.73	10/11/2021	EXLINE, LOUIS R
2021	2402655	3.29	10/11/2021	COMMUNITY HOUSING CORP
2021	2402662	1.73	10/11/2021	HANSEN, FREDERICK C
2021	2402663	1.73	10/11/2021	COLE, NANCY JOYCE
2021	2402664	1.73	10/11/2021	CERASOLI, JUDITH AGNES
2021	2402665	1.73	10/11/2021	MASTIN, MICHAEL T
2021	2402666	1.73	10/11/2021	Musovic, Idriz
2021	2402667	1.73	10/11/2021	BREEN, D M
2021	2402669	1.73	10/11/2021	Humston, Janet R
2021	2402670	1.73	10/11/2021	JEAN-BAPTISTE, EDNER
2021	2402671	1.73	10/11/2021	ADDINGTON, ERIC
2021	2402672	1.73	10/11/2021	ADDINGTON, ERIC
2021	2402673	1.73	10/11/2021	ADDINGTON, ERIC
2021	2402674	1.73	10/11/2021	ADDINGTON, ERIC
2021	2402675	1.73	10/11/2021	ADDINGTON, ERIC
2021	2402680	1.73	10/11/2021	MACLAREN, JAMES
2021	2402681	1.73	10/11/2021	MACLAREN, JAMES
2021	2402682	1.73	10/11/2021	MACLAREN, JAMES
2021	2402683	1.73	10/11/2021	Cherven, Ronald J
2021	2402684	1.73	10/11/2021	Cherven, Ronald J
2021	2402685	1.73	10/11/2021	Cherven, Ronald J
2021	2402686	1.73	10/11/2021	Cherven, Ronald J
2021	2402687	1.73	10/11/2021	Cherven, Ronald J
2021	2402688	1.73	10/11/2021	BERLINER, M JAY
2021	2402689	1.73	10/11/2021	MASTIN, MICHAEL T
2021	2402690	1.73	10/11/2021	DROSSMAN, ALBERT

2021	2402691	1.73	10/11/2021	BREEN, D M
2021	2402692	1.73	10/11/2021	FRANCEK, EDWARD TRUSTEE
2021	2402693	1.73	10/11/2021	MENDHEIM, ROY KENNETH
2021	2402694	1.73	10/11/2021	MENDHEIM, ROY KENNETH
2021	2402695	1.73	10/11/2021	NELLOR, SHARON S G
2021	2402696	1.73	10/11/2021	GIBBS, BRADFORD R
2021	2402697	3.29	10/11/2021	GLENN, SUSAN KAY
2021	2402698	3.29	10/11/2021	KING, JEFFERY J
2021	2402699	3.29	10/11/2021	BERMAN, ANNE
2021	2402700	1.73	10/11/2021	Eklund, Jennifer Helfrid
2021	2402702	1.73	10/11/2021	CHIONG, VICENTE B MD
2021	2402703	1.73	10/11/2021	CHIONG, VICENTE B MD
2021	2402704	1.73	10/11/2021	Orrison, Thomas
2021	2402705	1.73	10/11/2021	Cherven, Ronald J
2021	2402706	1.73	10/11/2021	Cherven, Ronald J
2021	2402707	1.73	10/11/2021	Cherven, Ronald J
2021	2402708	1.73	10/11/2021	Cherven, Ronald J
2021	2402709	1.73	10/11/2021	Cherven, Ronald J
2021	2402710	1.73	10/11/2021	Cherven, Ronald J
2021	2402711	1.73	10/11/2021	Cherven, Ronald J
2021	2402712	1.73	10/11/2021	SCHROEDER, JOHN E
2021	2402713	1.73	10/11/2021	SCHROEDER, JOHN E
2021	2402714	1.73	10/11/2021	ROTH, CRAIG A
2021	2402715	1.73	10/11/2021	ROTH, THOMAS
2021	2402716	1.73	10/11/2021	ROTH, THOMAS
2021	2402719	1.73	10/11/2021	DIAMOND, BETTY TRUSTEE
2021	2402720	1.73	10/11/2021	CAMPEN, CAROL H
2021	2402721	1.73	10/11/2021	CAMPEN, CAROL H
2021	2402722	1.73	10/11/2021	DESOFF, DONALD
2021	2402725	1.73	10/11/2021	BROWN, JUSTIN M
2021	2402726	1.73	10/11/2021	ADDINGTON, ERIC
2021	2402727	1.73	10/11/2021	ADDINGTON, ERIC
2021	2402728	1.73	10/11/2021	CHIONG, VICENTE B MD
2021	2402729	1.73	10/11/2021	CHIONG, VICENTE B MD
2021	2402730	1.73	10/11/2021	SPANGLER, ROBERT S DR
2021	2402731	1.73	10/11/2021	SPANGLER, ROBERT S DR
2021	2402732	1.73	10/11/2021	James L Zuhlke & Claire A Zuhlke Revocable Living Trust
2021	2402733	1.73	10/11/2021	GAUGHAN, JOSEPH DANIEL IV
2021	2402734	1.73	10/11/2021	GAUGHAN, JOSEPH DANIEL IV
2021	2402735	1.73	10/11/2021	WEST, JEAN

2021	2402736	1.73	10/11/2021	SALMON, SUZETTE A
2021	2402737	1.73	10/11/2021	SALMON, SUZETTE A
2021	2402738	1.73	10/11/2021	SALMON, SUZETTE A
2021	2402745	1.73	10/11/2021	HANNON, EDITH
2021	2402746	1.73	10/11/2021	HANNON, EDITH
2021	2402747	1.73	10/11/2021	HANNON, EDITH
2021	2402748	1.73	10/11/2021	HANNON, EDITH
2021	2402753	1.73	10/11/2021	YAZZETTI, LOUIS M
2021	2402754	1.73	10/11/2021	Be A Man Buy Land LLC
2021	2402755	1.73	10/11/2021	HOF, HELMUT
2021	2402756	1.73	10/11/2021	Darby, Jeff K
2021	2402757	1.73	10/11/2021	Darby, Jeff K
2021	2402759	1.73	10/11/2021	MAIER, MILTON ESTATE
2021	2402773	1.73	10/11/2021	TOWNSEND, IVAN I III
2021	2402774	1.73	10/11/2021	TOWNSEND, IVAN I III
2021	2402775	1.73	10/11/2021	TOWNSEND, IVAN I III
2021	2402776	1.73	10/11/2021	WILBY, GEORGE E
2021	2402777	1.73	10/11/2021	MACGILL, CHRISTINE H
2021	2402781	3.29	10/11/2021	Melville, Dominique
2021	2402782	3.29	10/11/2021	Melville, Dominique
2021	2402783	3.29	10/11/2021	BARNES, ROBERT B
2021	2402784	3.29	10/11/2021	Melville, Dominique
2021	2402785	3.29	10/11/2021	ZEPF, FRED E JR
2021	2402786	3.29	10/11/2021	SCHUSTER, ERICK
2021	2402787	3.29	10/11/2021	SCHUSTER, ERICK
2021	2402788	3.29	10/11/2021	SCHWITZMAN, STEVEN
2021	2402804	1.73	10/11/2021	Melville, Dominique
2021	2402805	1.73	10/11/2021	ECKERD COLLEGE
2021	2402806	1.73	10/11/2021	PRINCIPE, GILLIO
2021	2402807	1.73	10/11/2021	PRINCIPE, GILLIO
2021	2402808	3.29	10/11/2021	PRINCIPE, GILLIO
2021	2402809	3.29	10/11/2021	Melville, Dominique
2021	2402810	3.29	10/11/2021	Melville, Dominique
2021	2402811	3.29	10/11/2021	Melville, Dominique
2021	2402812	3.29	10/11/2021	Melville, Dominique
2021	2402813	3.29	10/11/2021	SCHUSTER, ERICK
2021	2402814	3.29	10/11/2021	SCHUSTER, ERICK
2021	2402815	3.29	10/11/2021	Melville, Dominique
2021	2402816	3.29	10/11/2021	Melville, Dominique
2021	2402817	3.29	10/11/2021	SCHWITZMAN, STEVEN

2021	2402818	3.29	10/11/2021	SCHWITZMAN, STEVEN
2021	2402819	3.29	10/11/2021	SCHWITZMAN, STEVEN
2021	2402830	1.73	10/11/2021	Melville, Dominique
2021	2402831	1.73	10/11/2021	Melville, Dominique
2021	2402832	1.73	10/11/2021	Melville, Dominique
2021	2402833	1.73	10/11/2021	Melville, Dominique
2021	2402834	1.73	10/11/2021	Melville, Dominique
2021	2402835	1.73	10/11/2021	Melville, Dominique
2021	2402836	1.73	10/11/2021	ECKERD COLLEGE
2021	2402837	1.73	10/11/2021	Melville, Dominique
2021	2402838	1.73	10/11/2021	PRINCIPE, GILLIO
2021	2402839	1.73	10/11/2021	PRINCIPE, GILLIO
2021	2402840	3.29	10/11/2021	Melville, Dominique
2021	2402841	3.29	10/11/2021	Melville, Dominique
2021	2402842	3.29	10/11/2021	Melville, Dominique
2021	2402843	1.73	10/11/2021	Melville, Dominique
2021	2402844	1.73	10/11/2021	Melville, Dominique
2021	2402845	1.73	10/11/2021	Melville, Dominique
2021	2402846	1.73	10/11/2021	STEWART, ANDREW
2021	2402847	1.73	10/11/2021	STEWART, ANDREW
2021	2402849	3.29	10/11/2021	SCHWITZMAN, STEVEN
2021	2402861	1.73	10/11/2021	BRAUN, STEPHANIE A
2021	2402862	1.73	10/11/2021	PRICE, DARREN R
2021	2402867	1.73	10/11/2021	LINTHICUM, RUSSELL
2021	2402868	1.73	10/11/2021	HARTLING, BRIAN SCOTT
2021	2402869	1.73	10/11/2021	DAVREN, JOHN
2021	2402870	1.73	10/11/2021	DAVREN, JOHN
2021	2402871	1.73	10/11/2021	DAVREN, JOHN
2021	2402872	3.29	10/11/2021	DAVREN, JOHN
2021	2402877	1.73	10/11/2021	ROSS, ROBERT LEON
2021	2402878	1.73	10/11/2021	STEINHOFF, BERNHARD
2021	2402880	3.29	10/11/2021	LOVE, JOHN E
2021	2402882	1.73	10/11/2021	James F Russo & Georgiana Russo Revocable Trust
2021	2402903	1.73	10/11/2021	METZ, CHRISTINE
2021	2402904	1.73	10/11/2021	METZ, CHRISTINE
2021	2402906	3.29	10/11/2021	THROM, RONALD C
2021	2402908	3.29	10/11/2021	HUDSON, MARIE
2021	2402909	3.29	10/11/2021	HUDSON, MARIE
2021	2402910	1.73	10/11/2021	STUDDS, NICHOLAS
2021	2402911	1.73	10/11/2021	STUDDS, NICHOLAS

2021	2402912	1.73	10/11/2021	STUDDS, NICHOLAS
2021	2402913	1.73	10/11/2021	STUDDS, NICHOLAS
2021	2402914	1.73	10/11/2021	STUDDS, NICHOLAS
2021	2402915	1.73	10/11/2021	STUDDS, NICHOLAS
2021	2402916	1.73	10/11/2021	STUDDS, NICHOLAS
2021	2402917	1.73	10/11/2021	STUDDS, NICHOLAS
2021	2402918	1.73	10/11/2021	STUDDS, NICHOLAS
2021	2402919	1.73	10/11/2021	STUDDS, NICHOLAS
2021	2402920	1.73	10/11/2021	STUDDS, NICHOLAS
2021	2402921	1.73	10/11/2021	STUDDS, NICHOLAS
2021	2402922	1.73	10/11/2021	STUDDS, NICHOLAS
2021	2402923	1.73	10/11/2021	STUDDS, NICHOLAS
2021	2402933	1.73	10/11/2021	GARCIA, ELOY L
2021	2402934	3.29	10/11/2021	HUDSON, MARIE
2021	2402935	1.73	10/11/2021	HUDSON, MARIE
2021	2402936	1.73	10/11/2021	DESOFF, DONALD
2021	2402937	1.73	10/11/2021	DESOFF, DONALD
2021	2402938	1.73	10/11/2021	DESOFF, DONALD
2021	2402939	1.73	10/11/2021	DESOFF, DONALD
2021	2402940	1.73	10/11/2021	DESOFF, DONALD
2021	2402941	1.73	10/11/2021	DESOFF, DONALD
2021	2402942	1.73	10/11/2021	GUERRERO, GEORGE
2021	2402943	1.59	10/11/2021	GUERRERO, GEORGE
2021	2402944	1.73	10/11/2021	OLSON, CHRISTOPHER B
2021	2402945	1.73	10/11/2021	WILLIAMS, LISA
2021	2402946	1.73	10/11/2021	STUDDS, NICHOLAS
2021	2402953	1.73	10/11/2021	JOON, ROB
2021	2402954	2.51	10/11/2021	RICHARDS, WILLIAM T
2021	2402955	3.29	10/11/2021	ZOLDAK, EDWARD P ESTATE
2021	2402956	3.29	10/11/2021	ZOLDAK, EDWARD P ESTATE
2021	2402957	1.73	10/11/2021	MOORE, DANIEL PETER
2021	2402958	0.78	10/11/2021	Oliver, Loran Dane
2021	2402982	0.71	10/11/2021	LARSON, R R JR
2021	2402983	1.30	10/11/2021	CHINAPEN, JOSEPH
2021	2403111	3.96	10/11/2021	PERRY, HENRY
2021	2403137	3.42	10/11/2021	TOWNSEND, IVAN IBERT
2021	2403138	3.42	10/11/2021	TOWNSEND, IVAN IBERT III
2021	2403139	3.42	10/11/2021	TOWNSEND, IVAN I III
2021	2403140	3.42	10/11/2021	TOWNSEND, IVAN IBERT III
2021	2403398	1.82	10/11/2021	Cherven, Martha Maurice

2021	2403400	3.71	10/11/2021	Bennett, Gerald
2021	2403401	4.64	10/11/2021	Cherven, Martha Maurice
2021	2404206	0.15	10/11/2021	COCOA WOODS HOMEOWNERS ASSOC
2021	2404929	0.18	10/11/2021	AMERIFIRST DEV CO OF CENTRAL FL
2021	2405356	3.29	10/11/2021	DAVENPORT, GRADY D
2021	2405361	4.39	10/11/2021	FLORIDA POWER & LIGHT CO PROPERTY TAX - PSX/JB
2021	2405362	4.23	10/11/2021	ALTERNATIVE FORECLOSURE SOLUTIONS
2021	2405384	3.66	10/11/2021	MANNING, GEORGE ESTATE
2021	2406793	4.75	10/11/2021	CONFIDENTIAL
2021	2406803	4.75	10/11/2021	JACOB AARON CORP
2021	2406807	4.75	10/11/2021	JACOB AARON CORP
2021	2406826	4.75	10/11/2021	BOWLING, R LEONARD
2021	2406830	4.75	10/11/2021	SANTOS, FRANCO C
2021	2406832	4.75	10/11/2021	HIRST, MARIA J
2021	2406839	4.75	10/11/2021	JOSEPH, BELINDA
2021	2406908	0.15	10/11/2021	DaSilva, September Shannon
2021	2407170	3.71	10/11/2021	GENONI, JOHN TR
2021	2407482	0.18	10/11/2021	RANGEWOOD VILLAS HOMEOWNERS ASSOC
2021	2407649	0.14	10/11/2021	Joanne M Naylor Revocable Trust
2021	2407792	0.14	10/11/2021	Hollowell, Tonya
2021	2408018	0.18	10/11/2021	Waste Management Inc of Florida
2021	2408092	1.31	10/11/2021	McClain, Dennis E
2021	2408238	4.75	10/11/2021	JACOB AARON CORP
2021	2408239	4.75	10/11/2021	FERENCSIK, SZILARD
2021	2408240	4.75	10/11/2021	JACOB AARON CORP
2021	2408241	4.75	10/11/2021	JACOB AARON CORP
2021	2408246	4.75	10/11/2021	TDP-FL LLC
2021	2408270	3.82	10/11/2021	Schwartz, Nicholas
2021	2408305	1.31	10/11/2021	KEY BANK N A
2021	2408675	1.05	10/11/2021	KEY BANK N A
2021	2408745	1.59	10/11/2021	BELL, NAOMI D
2021	2408770	3.66	10/11/2021	MICALIZZI, MICHELLE
2021	2408863	1.31	10/11/2021	BELL, LOUIS A III TRUST
2021	2408875	1.31	10/11/2021	BELL, JANET S
2021	2408884	1.31	10/11/2021	Stokley, William John
2021	2409497	0.15	10/11/2021	MAPLEWOOD ENTERPRISES INC
2021	2409763	2.35	10/11/2021	HABITAT FOR HUMANITY OF BREVARD
2021	2410132	4.06	10/11/2021	BAUMAN, NORMAN J III
2021	2410218	0.13	10/11/2021	SAVANNAHS AT SYKES CREEK
2021	2410220	0.13	10/11/2021	SAVANNAHS AT SYKES CREEK

2021	2410376	0.13	10/11/2021	Heron Village Condominium Association Inc
2021	2410643	0.15	10/11/2021	BRIARWOOD MANOR
2021	2410826	1.30	10/11/2021	THOMAS, WILLIE D
2021	2411107	0.15	10/11/2021	Diaz, Lizzette
2021	2411215	0.15	10/11/2021	Twin Lakes Residents Association Inc
2021	2411254	3.41	10/11/2021	CITY POINT CEMETERY
2021	2411320	0.15	10/11/2021	BROOKHILL ASSOCIATION
2021	2411432	0.15	10/11/2021	POINT VIEW PLACE INC
2021	2411537	0.13	10/11/2021	MID-RIVERS DEV INC
2021	2411538	0.13	10/11/2021	Winters, Warren R
2021	2411550	0.13	10/11/2021	RIVERSIDE ASSOC LTD
2021	2411559	0.13	10/11/2021	RIVER OAK PLANTATION PHASE ONE
2021	2411606	0.13	10/11/2021	RIVER OAK PLANTATION PHASE II
2021	2411754	0.13	10/11/2021	Canaveral Crossroads LLC
2021	2412097	0.13	10/11/2021	Sykes Cove Community Association Inc
2021	2412109	3.64	10/11/2021	RIVERSIDE GROUP INC
2021	2412643	3.64	10/11/2021	Streck, Adroaldo D
2021	2413101	0.13	10/11/2021	Sykes Cove Community Association Inc
2021	2413103	0.13	10/11/2021	VILLAS AT INDIAN RIVER PROPERTY
2021	2413104	0.13	10/11/2021	VILLAS AT INDIAN RIVER PROPERTY
2021	2413359	0.13	10/11/2021	JBC of Merritt Island Inc
2021	2413608	0.14	10/11/2021	SKYLINE HOMEOWNERS ASSOCIATION
2021	2414006	0.18	10/11/2021	McFarland Park Recreation Association Inc
2021	2414746	0.18	10/11/2021	Coventry of Cocoa Homeowner's Association Inc
2021	2415310	2.35	10/11/2021	SHIELD OF FAITH MINISTRIES
2021	2415404	3.08	10/11/2021	MT CALVARY INDEPENDENT BAPTIST
2021	2416383	0.18	10/11/2021	CLEARLAKE VILLAGE HOMEOWNERS
2021	2416475	0.18	10/11/2021	CLEARLAKE VILLAGE HOMEOWNERS
2021	2416962	2.92	10/11/2021	WATERS MARK DEV & CONSORTIUM LLC
2021	2417527	2.85	10/11/2021	Diamond, John J
2021	2417973	0.13	10/11/2021	DIANA SHORES HOMEOWNERS ASSOC INC
2021	2418200	3.64	10/11/2021	COREY, EDWARD C
2021	2418618	1.29	10/11/2021	POSTMA, LOUIS C
2021	2419062	3.64	10/11/2021	CORDIBAG AG INC
2021	2419066	1.29	10/11/2021	STEPHAN, TROY
2021	2419233	3.64	10/11/2021	MERRITT ISLAND ASSOC
2021	2419430	3.48	10/11/2021	GRACE UNITED METHODIST CHURCH
2021	2420540	0.13	10/11/2021	ISLAND OAKS SUBD HOMEOWNERS ASSOC
2021	2420541	0.13	10/11/2021	ISLAND OAKS SUBD HOMEOWNERS ASSOC
2021	2420542	0.13	10/11/2021	ISLAND OAKS SUBD HOMEOWNERS ASSOC

2021	2420543	0.13	10/11/2021	ISLAND OAKS SUBD HOMEOWNERS ASSOC
2021	2420553	3.48	10/11/2021	GRACE UNITED METHODIST CHURCH
2021	2420554	3.48	10/11/2021	GRACE UNITED METHODIST CHURCH
2021	2420587	3.48	10/11/2021	FAITH LUTHERAN CHURCH INC
2021	2420835	2.48	10/11/2021	Taylor, Joyce
2021	2422915	3.78	10/11/2021	ELIASSEN, NANCY C
2021	2423337	3.62	10/11/2021	CATLETT, RAY L SR
2021	2423747	3.08	10/11/2021	HABITAT FOR HUMANITY OF BREVARD
2021	2423827	3.58	10/11/2021	James L Zuhlke & Claire A Zuhlke Revocable Living Trust
2021	2424705	3.62	10/11/2021	DAVIS, WILLARD TR
2021	2425587	0.18	10/11/2021	Moehring, Stefania
2021	2426681	1.29	10/11/2021	BELLO RIO ASSOC INC
2021	2426719	0.13	10/11/2021	SIMMONS, BILLIE
2021	2426810	1.29	10/11/2021	DYER, WALTER H III
2021	2428399	3.20	10/11/2021	Orange Lake Country Club Inc
2021	2428400	3.20	10/11/2021	Orange Lake Country Club Inc
2021	2428402	3.20	10/11/2021	Orange Lake Country Club Inc
2021	2428404	1.38	10/11/2021	Orange Lake Country Club Inc
2021	2428412	0.15	10/11/2021	SEAPORT MASTER ASSOC INC
2021	2429851	0.15	10/11/2021	Canaveral Sun North Homeowner's Association Inc
2021	2429866	1.38	10/11/2021	TI-TLC Holdings LLC
2021	2429874	0.15	10/11/2021	CANAVERAL SUN SOUTH
2021	2430149	0.15	10/11/2021	OCEAN WOODS HOMEOWNERS ASSOC INC
2021	2430150	0.15	10/11/2021	OCEAN WOODS HOMEOWNERS ASSOC INC
2021	2430187	0.15	10/11/2021	OCEAN WOODS HOMEOWNERS ASSOC INC
2021	2430196	0.15	10/11/2021	OCEAN WOODS HOMEOWNERS ASSOC INC
2021	2430221	0.15	10/11/2021	OCEAN WOODS HOMEOWNERS ASSOC INC
2021	2430283	0.15	10/11/2021	OCEAN WOODS HOMEOWNERS ASSOC INC
2021	2430306	0.15	10/11/2021	OCEAN BREEZE HOMEOWNERS ASSOC INC
2021	2430492	0.26	10/11/2021	OCEAN WOODS HOMEOWNERS ASSOC INC
2021	2430521	0.15	10/11/2021	OCEAN WOODS HOMEOWNERS ASSOC INC
2021	2430548	0.15	10/11/2021	OCEAN WOODS HOMEOWNERS ASSOC INC
2021	2430591	0.15	10/11/2021	OCEAN WOODS HOMEOWNERS ASSOC INC
2021	2430609	0.15	10/11/2021	OCEAN WOODS HOMEOWNERS ASSOC INC
2021	2430634	0.15	10/11/2021	OCEAN WOODS HOMEOWNERS ASSOC INC
2021	2430656	0.15	10/11/2021	OCEAN WOODS HOMEOWNERS ASSOC INC
2021	2430678	0.15	10/11/2021	SAND IN THE SHOES INC
2021	2430679	0.15	10/11/2021	SHORES OF ARTESIA HOMEOWNERS
2021	2430699	0.15	10/11/2021	MADISON CAY TOWNHOMES HOMEOWNERS
2021	2430755	0.15	10/11/2021	BEACH PARK VILLAGE HOMEOWNERS

2021	2430788	1.38	10/11/2021	Camomilli, Martha S
2021	2430819	1.38	10/11/2021	PATNAUDE, PATRICIA
2021	2430820	1.38	10/11/2021	ABADIOTAKIS, TASSOS
2021	2430821	0.15	10/11/2021	BEACH PARK ENT INC
2021	2430839	0.15	10/11/2021	Central Roadworks LLC
2021	2430842	1.10	10/11/2021	DISCOVERY BAY DEVELOPMENT INC
2021	2431055	0.15	10/11/2021	Angel's Isle Inc
2021	2431068	4.57	10/11/2021	South Tropical Paradise Inc
2021	2431069	4.57	10/11/2021	South Tropical Paradise Inc
2021	2431070	2.23	10/11/2021	South Tropical Paradise Inc
2021	2431343	0.13	10/11/2021	H-CANAL DEFENSE FUND
2021	2432147	3.64	10/11/2021	ROBB, MAXINE J
2021	2432260	0.13	10/11/2021	SURFSIDE ESTATES INC
2021	2432650	3.59	10/11/2021	LOUFEK, STEVE
2021	2432653	4.26	10/11/2021	Bluewater Pointe LLC
2021	2432663	4.26	10/11/2021	Bluewater Pointe LLC
2021	2432666	2.99	10/11/2021	LOUFEK, STEVE
2021	2432667	2.75	10/11/2021	Bluewater Pointe LLC
2021	2432668	3.38	10/11/2021	Bluewater Pointe LLC
2021	2432676	2.75	10/11/2021	Ambrosia, Lisa
2021	2432678	2.75	10/11/2021	Wolfe, Anthony
2021	2432679	2.99	10/11/2021	Wolfe, Anthony
2021	2432680	2.75	10/11/2021	Wolfe, Anthony
2021	2432681	2.99	10/11/2021	JECK, YVONNE Z
2021	2432683	2.75	10/11/2021	KISSANE, JOHN JOSEPH
2021	2432685	2.75	10/11/2021	VOORHEES, DONALD W
2021	2432688	3.83	10/11/2021	TEMPLE, EDITH S ET VIR
2021	2432689	2.99	10/11/2021	RENINGER, AARON
2021	2432690	2.99	10/11/2021	GLASER, FRANK
2021	2432691	2.99	10/11/2021	SAYWELL, RICHARD A
2021	2432693	2.99	10/11/2021	Bellorin, Jennifer R Bellorin, Carlos A
2021	2432694	3.38	10/11/2021	LOUFEK, STEVE
2021	2432695	2.99	10/11/2021	EXLINE, LOUIS R
2021	2432697	2.99	10/11/2021	LOUFEK, STEVE
2021	2432784	0.15	10/11/2021	Banyan Cove Townhome Owners Association Inc
2021	2432785	0.15	10/11/2021	Banyan Cove Townhome Owners Association Inc
2021	2432786	0.15	10/11/2021	Banyan Cove Townhome Owners Association Inc
2021	2432787	0.15	10/11/2021	Banyan Cove Townhome Owners Association Inc
2021	2432788	0.15	10/11/2021	Wright, Shirlene T
2021	2434801	0.15	10/11/2021	PLA-MOR TOWNHOUSE ASSOC INC

2021	2435082	0.13	10/11/2021	RICHARD ARMS APARTMENT ASSOC INC
2021	2435429	0.15	10/11/2021	CAPE SHORES ASSOC INC
2021	2435550	1.38	10/11/2021	CAPE SHORES ASSOC INC
2021	2435671	0.15	10/11/2021	SPACE COAST BUILDERS INC
2021	2435691	0.15	10/11/2021	Banyan Cove Townhome Owners Association Inc
2021	2435734	0.13	10/11/2021	Crane, Sabine
2021	2436787	2.35	10/11/2021	The Father Edward Sorin Real Estate Trust
2021	2436814	0.31	10/11/2021	OCEAN PARTNERS HOSPITALITY
2021	2436877	0.31	10/11/2021	OCEAN PARTNERS HOSPITALITY
2021	2438636	3.97	10/11/2021	VILLAS AT NEWFOUND HARBOR
2021	2438936	0.13	10/11/2021	VILLAS AT NEWFOUND HARBOR PROP
2021	2438937	0.13	10/11/2021	VILLAS AT NEWFOUND HARBOR
2021	2440675	0.17	10/11/2021	RON JON SURF SHOP OF FLA INC
2021	2440676	0.17	10/11/2021	RON JON SURF SHOP OF FLA INC
2021	2440677	0.17	10/11/2021	RON JON SURF SHOP OF FLA INC
2021	2440678	0.17	10/11/2021	RON JON SURF SHOP OF FLA INC
2021	2440682	0.31	10/11/2021	RON JON SURF SHOP OF FLA INC
2021	2441095	0.13	10/11/2021	RIO VISTA DEV INC
2021	2441209	0.13	10/11/2021	Quail Run Home Owners' Association
2021	2441261	0.15	10/11/2021	Basista Living Trust
2021	2441362	1.38	10/11/2021	Richard R Thurm Jr Revocable Living Trust
2021	2441468	1.73	10/11/2021	STROUD, MOLLY
2021	2441678	0.13	10/11/2021	ISLEDEINCO INC
2021	2441679	0.13	10/11/2021	Houle, Catherine A
2021	2441680	0.13	10/11/2021	ISLEDEINCO INC
2021	2441681	0.13	10/11/2021	LEEMING, DONA JAY TRUSTEE
2021	2441830	0.17	10/11/2021	OCEAN PARTNERS ASSOCIATES LTD
2021	2442051	1.59	10/11/2021	MILLER, BRADLEY A
2021	2442054	0.15	10/11/2021	TRAILS END HOMEOWNERS ASSOC INC
2021	2442055	0.15	10/11/2021	TRAILS END HOMEOWNERS ASSOC INC
2021	2442194	3.64	10/11/2021	JONES, SANDRA CARLA ALEXANDER
2021	2442195	3.64	10/11/2021	CHAMBERS, CHERYL ANN
2021	2442200	1.29	10/11/2021	Lorraine R Hennig Trust
2021	2442248	0.15	10/11/2021	OCEAN GARDENS TOWNHOME OWNERS
2021	2442305	0.13	10/11/2021	Osprey Village at Cedar Creek Inc
2021	2442342	0.13	10/11/2021	SUNSET LAKES HOMEOWNERS ASSOC INC
2021	2442345	0.13	10/11/2021	SUNSET LAKES HOMEOWNERS
2021	2442356	0.13	10/11/2021	SUNSET LAKES HOMEOWNERS
2021	2442379	0.13	10/11/2021	SUNSET LAKES HOMEOWNERS
2021	2442560	2.41	10/11/2021	Bautista, Francisco,SR B

2021	2442634	0.13	10/11/2021	SUNSET LAKES HOMEOWNERS
2021	2442635	0.13	10/11/2021	SUNSET LAKES HOMEOWNERS
2021	2442636	0.13	10/11/2021	SUNSET LAKES HOMEOWNERS
2021	2442637	0.13	10/11/2021	SUNSET LAKES HOMEOWNERS
2021	2442638	0.13	10/11/2021	SUNSET LAKES HOMEOWNERS
2021	2442639	0.13	10/11/2021	SUNSET LAKES HOMEOWNERS ASSOC INC
2021	2442660	0.13	10/11/2021	ACN COMPANY
2021	2442661	0.13	10/11/2021	ACN COMPANY
2021	2442756	0.15	10/11/2021	OCEAN GARDENS TOWNHOME OWNERS
2021	2442833	0.15	10/11/2021	DISCOVERY BAY HOMEOWNERS ASSOC
2021	2442834	0.15	10/11/2021	DISCOVERY BAY HOMEOWNERS ASSOC
2021	2443002	0.13	10/11/2021	COPPERFIELD PROPERTY OWNERS
2021	2443003	0.13	10/11/2021	COPPERFIELD PROPERTY OWNERS
2021	2443004	0.13	10/11/2021	COPPERFIELD PROPERTY OWNERS
2021	2443005	0.13	10/11/2021	COPPERFIELD PROPERTY OWNERS
2021	2443006	0.13	10/11/2021	COPPERFIELD PROPERTY OWNERS
2021	2443007	0.13	10/11/2021	COPPERFIELD PROPERTY OWNERS
2021	2443008	0.13	10/11/2021	COPPERFIELD PROPERTY OWNERS
2021	2443069	0.13	10/11/2021	SUNSET GROVES HOMEOWNERS
2021	2443070	0.13	10/11/2021	SUNSET GROVES HOMEOWNERS
2021	2443071	0.13	10/11/2021	SUNSET GROVES HOMEOWNERS
2021	2443072	0.13	10/11/2021	SUNSET GROVES HOMEOWNERS
2021	2443073	0.13	10/11/2021	SUNSET GROVES HOMEOWNERS
2021	2443074	0.13	10/11/2021	SUNSET GROVES HOMEOWNERS
2021	2443145	0.13	10/11/2021	SUMMERS CREEK HOMEOWNERS ASSOC
2021	2443147	0.13	10/11/2021	SUMMERS CREEK HOMEOWNERS ASSOC
2021	2443197	0.13	10/11/2021	SUNSET LAKES HOMEOWNERS ASSOC INC
2021	2443336	0.15	10/11/2021	DON BACON CONSTRUCTION INC
2021	2443337	0.15	10/11/2021	DON BACON CONSTRUCTION INC
2021	2443366	0.13	10/11/2021	SUNSET GROVES HOMEOWNERS
2021	2443367	0.13	10/11/2021	SUNSET GROVES HOMEOWNERS
2021	2443368	0.13	10/11/2021	SUNSET GROVES HOMEOWNERS
2021	2443369	0.13	10/11/2021	SUNSET GROVES HOMEOWNERS
2021	2443481	0.13	10/11/2021	CITRUS ISLE HOMEOWNERS ASSOC
2021	2443482	0.13	10/11/2021	CITRUS ISLE HOMEOWNERS ASSOC
2021	2443483	0.13	10/11/2021	CITRUS ISLES HOMEOWNER ASSOC
2021	2443484	0.13	10/11/2021	CITRUS ISLE HOMEOWNERS ASSOC
2021	2443485	0.13	10/11/2021	CITRUS ISLE HOMEOWNERS ASSOC
2021	2443744	0.13	10/11/2021	ISLAND CROSSINGS HOMEOWNERS
2021	2443745	0.13	10/11/2021	ISLAND CROSSINGS HOMEOWNERS

2021	2443746	0.13	10/11/2021	ISLAND CROSSINGS HOMEOWNERS
2021	2443747	0.13	10/11/2021	Brevard County
2021	2443748	0.13	10/11/2021	ISLAND CROSSINGS HOMEOWNERS
2021	2443749	0.13	10/11/2021	Brevard County
2021	2443761	4.29	10/11/2021	Dean, Steven L
2021	2443773	3.62	10/11/2021	KELLER, JOSEPH M TRUSTEE
2021	2443813	0.13	10/11/2021	ACN COMPANY
2021	2443907	0.13	10/11/2021	SUNSET LAKES HOMEOWNERS
2021	2443909	0.13	10/11/2021	SUNSET LAKES HOMEOWNERS
2021	2443910	0.13	10/11/2021	SUNSET LAKES HOMEOWNERS
2021	2443911	0.13	10/11/2021	SUNSET LAKES HOMEOWNERS
2021	2443912	0.13	10/11/2021	SUNSET LAKES HOMEOWNERS ASSOC INC
2021	2443954	0.15	10/11/2021	CAPE GARDENS OWNERS ASSOCIATION
2021	2443955	0.15	10/11/2021	CAPE GARDENS OWNERS ASSOCIATION
2021	2443956	0.15	10/11/2021	CAPE GARDENS OWNERS ASSOCIATION
2021	2443957	0.15	10/11/2021	CAPE GARDENS OWNERS ASSOCIATION
2021	2443958	0.15	10/11/2021	CAPE GARDENS OWNERS ASSOCIATION
2021	2443959	0.15	10/11/2021	CAPE GARDENS OWNERS ASSOCIATION
2021	2443961	2.86	10/11/2021	Scott, David A
2021	2444104	0.13	10/11/2021	Island Crossings II Homeowners Association Inc
2021	2444132	0.13	10/11/2021	ISLAND CROSSINGS II HOMEOWNERS
2021	2444133	0.13	10/11/2021	ISLAND CROSSINGS II HOMEOWNERS
2021	2444190	0.13	10/11/2021	ISLAND CROSSINGS HOMEOWNERS
2021	2444191	0.13	10/11/2021	ISLAND CROSSINGS HOMEOWNERS
2021	2444195	1.73	10/11/2021	RATHBUN, LINDA
2021	2444259	0.13	10/11/2021	Oaks at Lake Front Homeowner's Association Inc
2021	2444505	0.13	10/11/2021	ISLAND CROSSINGS HOMEOWNERS
2021	2444506	0.13	10/11/2021	ISLAND CROSSINGS HOMEOWNERS
2021	2444558	0.13	10/11/2021	ISLAND CROSSINGS II HOMEOWNERS
2021	2444559	0.13	10/11/2021	ISLAND CROSSINGS II HOMEOWNERS
2021	2444606	0.15	10/11/2021	DISCOVERY BAY HOMEOWNERS ASSOC
2021	2444627	0.15	10/11/2021	GREEN ACRES SUBDIVISION HO ASSOC
2021	2444645	1.63	10/11/2021	SISSON, LEON
2021	2444675	0.13	10/11/2021	DAMAR HOMES INC
2021	2444754	0.13	10/11/2021	SUNSET LAKES HOMEOWNERS
2021	2444755	0.13	10/11/2021	SUNSET LAKES HOMEOWNERS ASSOC INC
2021	2444797	2.48	10/11/2021	Herrmann, Laura
2021	2444808	0.15	10/11/2021	4 G's of Brevard County Inc
2021	2444813	0.22	10/11/2021	LOST LAKES CONDOMINIUM ASSOC INC
2021	2444863	0.18	10/11/2021	N/A - Condo Common Area

2021	2444864	0.15	10/11/2021	HARRIS, SARA
2021	2445164	0.15	10/11/2021	N/A - Condo Common Area
2021	2445170	0.15	10/11/2021	N/A - Condo Common Area
2021	2445206	0.15	10/11/2021	N/A - Condo Common Area
2021	2445214	0.15	10/11/2021	N/A - Condo Common Area
2021	2445222	0.15	10/11/2021	N/A - Condo Common Area
2021	2445229	0.18	10/11/2021	N/A - Condo Common Area
2021	2445262	0.15	10/11/2021	N/A - Condo Common Area
2021	2445441	0.13	10/11/2021	N/A - Condo Common Area
2021	2445477	0.13	10/11/2021	N/A - Condo Common Area
2021	2445513	0.15	10/11/2021	N/A - Condo Common Area
2021	2445558	0.17	10/11/2021	N/A - Condo Common Area
2021	2445578	0.13	10/11/2021	N/A - Condo Common Area
2021	2445582	0.13	10/11/2021	N/A - Condo Common Area
2021	2445586	0.13	10/11/2021	N/A - Condo Common Area
2021	2445590	0.13	10/11/2021	N/A - Condo Common Area
2021	2445594	0.13	10/11/2021	N/A - Condo Common Area
2021	2445598	0.13	10/11/2021	N/A - Condo Common Area
2021	2445671	0.17	10/11/2021	N/A - Condo Common Area
2021	2445683	0.17	10/11/2021	N/A - Condo Common Area
2021	2445695	0.17	10/11/2021	N/A - Condo Common Area
2021	2445707	0.17	10/11/2021	N/A - Condo Common Area
2021	2445719	0.17	10/11/2021	N/A - Condo Common Area
2021	2445731	0.17	10/11/2021	N/A - Condo Common Area
2021	2445743	0.17	10/11/2021	N/A - Condo Common Area
2021	2445755	0.17	10/11/2021	N/A - Condo Common Area
2021	2445785	0.17	10/11/2021	N/A - Condo Common Area
2021	2445815	0.17	10/11/2021	N/A - Condo Common Area
2021	2445845	0.15	10/11/2021	N/A - Condo Common Area
2021	2445974	0.18	10/11/2021	N/A - Condo Common Area
2021	2446042	0.15	10/11/2021	N/A - Condo Common Area
2021	2446050	0.15	10/11/2021	N/A - Condo Common Area
2021	2446072	0.15	10/11/2021	N/A - Condo Common Area
2021	2446121	0.18	10/11/2021	N/A - Condo Common Area
2021	2446149	0.18	10/11/2021	N/A - Condo Common Area
2021	2446240	0.18	10/11/2021	N/A - Condo Common Area
2021	2446368	0.17	10/11/2021	N/A - Condo Common Area
2021	2446380	0.18	10/11/2021	N/A - Condo Common Area
2021	2446627	0.15	10/11/2021	N/A - Condo Common Area
2021	2446787	0.17	10/11/2021	N/A - Condo Common Area

2021	2446862	0.15	10/11/2021	N/A - Condo Common Area
2021	2446878	0.15	10/11/2021	N/A - Condo Common Area
2021	2446898	0.15	10/11/2021	N/A - Condo Common Area
2021	2446958	0.13	10/11/2021	N/A - Condo Common Area
2021	2446970	0.17	10/11/2021	N/A - Condo Common Area
2021	2446994	0.15	10/11/2021	N/A - Condo Common Area
2021	2447024	0.15	10/11/2021	N/A - Condo Common Area
2021	2447066	0.15	10/11/2021	N/A - Condo Common Area
2021	2447155	0.15	10/11/2021	N/A - Condo Common Area
2021	2447165	0.15	10/11/2021	N/A - Condo Common Area
2021	2447175	0.15	10/11/2021	N/A - Condo Common Area
2021	2447185	0.15	10/11/2021	N/A - Condo Common Area
2021	2447195	0.15	10/11/2021	N/A - Condo Common Area
2021	2447205	0.15	10/11/2021	N/A - Condo Common Area
2021	2447215	0.15	10/11/2021	N/A - Condo Common Area
2021	2447225	0.15	10/11/2021	N/A - Condo Common Area
2021	2447235	0.15	10/11/2021	N/A - Condo Common Area
2021	2447245	0.15	10/11/2021	N/A - Condo Common Area
2021	2447255	0.15	10/11/2021	N/A - Condo Common Area
2021	2447265	0.15	10/11/2021	N/A - Condo Common Area
2021	2447275	0.15	10/11/2021	N/A - Condo Common Area
2021	2447285	0.15	10/11/2021	N/A - Condo Common Area
2021	2447295	0.15	10/11/2021	N/A - Condo Common Area
2021	2447305	0.15	10/11/2021	N/A - Condo Common Area
2021	2447315	0.15	10/11/2021	N/A - Condo Common Area
2021	2447325	0.15	10/11/2021	N/A - Condo Common Area
2021	2447335	0.15	10/11/2021	N/A - Condo Common Area
2021	2447345	0.15	10/11/2021	N/A - Condo Common Area
2021	2447355	0.15	10/11/2021	N/A - Condo Common Area
2021	2447379	0.15	10/11/2021	N/A - Condo Common Area
2021	2447393	0.17	10/11/2021	N/A - Condo Common Area
2021	2447438	0.13	10/11/2021	N/A - Condo Common Area
2021	2447446	0.17	10/11/2021	N/A - Condo Common Area
2021	2447496	0.17	10/11/2021	N/A - Condo Common Area
2021	2447546	0.17	10/11/2021	N/A - Condo Common Area
2021	2447636	0.13	10/11/2021	N/A - Condo Common Area
2021	2447644	0.15	10/11/2021	N/A - Condo Common Area
2021	2447692	0.17	10/11/2021	N/A - Condo Common Area
2021	2447741	0.17	10/11/2021	N/A - Condo Common Area
2021	2447781	0.17	10/11/2021	N/A - Condo Common Area

2021	2447828	0.15	10/11/2021	N/A - Condo Common Area
2021	2447844	0.17	10/11/2021	N/A - Condo Common Area
2021	2447884	0.18	10/11/2021	N/A - Condo Common Area
2021	2447898	0.15	10/11/2021	N/A - Condo Common Area
2021	2447920	0.15	10/11/2021	N/A - Condo Common Area
2021	2447976	0.13	10/11/2021	N/A - Condo Common Area
2021	2447991	0.17	10/11/2021	N/A - Condo Common Area
2021	2447995	0.15	10/11/2021	N/A - Condo Common Area
2021	2448079	0.13	10/11/2021	N/A - Condo Common Area
2021	2448095	0.13	10/11/2021	N/A - Condo Common Area
2021	2448111	0.13	10/11/2021	N/A - Condo Common Area
2021	2448127	0.13	10/11/2021	N/A - Condo Common Area
2021	2448143	0.13	10/11/2021	N/A - Condo Common Area
2021	2448156	0.13	10/11/2021	N/A - Condo Common Area
2021	2448172	0.15	10/11/2021	N/A - Condo Common Area
2021	2448192	0.15	10/11/2021	N/A - Condo Common Area
2021	2448200	0.18	10/11/2021	N/A - Condo Common Area
2021	2448216	0.13	10/11/2021	N/A - Condo Common Area
2021	2448236	0.17	10/11/2021	N/A - Condo Common Area
2021	2448272	0.15	10/11/2021	N/A - Condo Common Area
2021	2448294	0.13	10/11/2021	N/A - Condo Common Area
2021	2448300	0.13	10/11/2021	N/A - Condo Common Area
2021	2448336	0.15	10/11/2021	N/A - Condo Common Area
2021	2448340	0.13	10/11/2021	N/A - Condo Common Area
2021	2448349	0.15	10/11/2021	N/A - Condo Common Area
2021	2448384	0.17	10/11/2021	N/A - Condo Common Area
2021	2448392	0.17	10/11/2021	N/A - Condo Common Area
2021	2448398	0.13	10/11/2021	N/A - Condo Common Area
2021	2448408	0.15	10/11/2021	N/A - Condo Common Area
2021	2448422	0.15	10/11/2021	N/A - Condo Common Area
2021	2448488	0.15	10/11/2021	N/A - Condo Common Area
2021	2448556	0.17	10/11/2021	N/A - Condo Common Area
2021	2448584	0.17	10/11/2021	N/A - Condo Common Area
2021	2448611	0.13	10/11/2021	N/A - Condo Common Area
2021	2448633	0.15	10/11/2021	N/A - Condo Common Area
2021	2448670	0.17	10/11/2021	N/A - Condo Common Area
2021	2448680	0.17	10/11/2021	N/A - Condo Common Area
2021	2448690	0.17	10/11/2021	N/A - Condo Common Area
2021	2448700	0.17	10/11/2021	N/A - Condo Common Area
2021	2448710	0.17	10/11/2021	N/A - Condo Common Area

2021	2448720	0.17	10/11/2021	N/A - Condo Common Area
2021	2448730	0.13	10/11/2021	N/A - Condo Common Area
2021	2448754	0.17	10/11/2021	N/A - Condo Common Area
2021	2448764	0.17	10/11/2021	N/A - Condo Common Area
2021	2448774	0.17	10/11/2021	N/A - Condo Common Area
2021	2448784	0.17	10/11/2021	N/A - Condo Common Area
2021	2448794	0.17	10/11/2021	N/A - Condo Common Area
2021	2448804	0.17	10/11/2021	N/A - Condo Common Area
2021	2448814	0.17	10/11/2021	N/A - Condo Common Area
2021	2448824	0.17	10/11/2021	N/A - Condo Common Area
2021	2448834	0.17	10/11/2021	N/A - Condo Common Area
2021	2448853	0.15	10/11/2021	N/A - Condo Common Area
2021	2448883	0.17	10/11/2021	N/A - Condo Common Area
2021	2448895	0.17	10/11/2021	N/A - Condo Common Area
2021	2449001	0.15	10/11/2021	N/A - Condo Common Area
2021	2449013	0.17	10/11/2021	N/A - Condo Common Area
2021	2449040	0.13	10/11/2021	N/A - Condo Common Area
2021	2449049	0.15	10/11/2021	N/A - Condo Common Area
2021	2449064	0.15	10/11/2021	N/A - Condo Common Area
2021	2449118	0.17	10/11/2021	N/A - Condo Common Area
2021	2449158	0.17	10/11/2021	N/A - Condo Common Area
2021	2449173	0.15	10/11/2021	N/A - Condo Common Area
2021	2449183	0.17	10/11/2021	N/A - Condo Common Area
2021	2449213	0.17	10/11/2021	N/A - Condo Common Area
2021	2449248	0.15	10/11/2021	N/A - Condo Common Area
2021	2449295	0.15	10/11/2021	N/A - Condo Common Area
2021	2449327	0.15	10/11/2021	N/A - Condo Common Area
2021	2449343	0.17	10/11/2021	N/A - Condo Common Area
2021	2449435	0.13	10/11/2021	N/A - Condo Common Area
2021	2449475	0.13	10/11/2021	N/A - Condo Common Area
2021	2449523	0.17	10/11/2021	N/A - Condo Common Area
2021	2449621	0.17	10/11/2021	N/A - Condo Common Area
2021	2449649	0.17	10/11/2021	N/A - Condo Common Area
2021	2449699	0.13	10/11/2021	N/A - Condo Common Area
2021	2449730	0.17	10/11/2021	N/A - Condo Common Area
2021	2449734	0.18	10/11/2021	N/A - Condo Common Area
2021	2449758	0.18	10/11/2021	N/A - Condo Common Area
2021	2449790	0.13	10/11/2021	N/A - Condo Common Area
2021	2449810	0.15	10/11/2021	N/A - Condo Common Area
2021	2449859	0.13	10/11/2021	N/A - Condo Common Area

2021	2449958	0.13	10/11/2021	N/A - Condo Common Area
2021	2449966	0.17	10/11/2021	N/A - Condo Common Area
2021	2449976	0.13	10/11/2021	N/A - Condo Common Area
2021	2449980	0.17	10/11/2021	N/A - Condo Common Area
2021	2449987	0.13	10/11/2021	N/A - Condo Common Area
2021	2449990	0.13	10/11/2021	N/A - Condo Common Area
2021	2449993	0.18	10/11/2021	N/A - Condo Common Area
2021	2450009	0.18	10/11/2021	N/A - Condo Common Area
2021	2450025	0.17	10/11/2021	N/A - Condo Common Area
2021	2450050	0.15	10/11/2021	N/A - Condo Common Area
2021	2450054	0.13	10/11/2021	N/A - Condo Common Area
2021	2450060	0.15	10/11/2021	N/A - Condo Common Area
2021	2450072	0.15	10/11/2021	N/A - Condo Common Area
2021	2450084	0.13	10/11/2021	N/A - Condo Common Area
2021	2450125	0.15	10/11/2021	N/A - Condo Common Area
2021	2450137	0.15	10/11/2021	N/A - Condo Common Area
2021	2450162	0.15	10/11/2021	N/A - Condo Common Area
2021	2450182	0.15	10/11/2021	N/A - Condo Common Area
2021	2450194	0.17	10/11/2021	N/A - Condo Common Area
2021	2450225	0.15	10/11/2021	N/A - Condo Common Area
2021	2450237	0.13	10/11/2021	N/A - Condo Common Area
2021	2450293	0.15	10/11/2021	N/A - Condo Common Area
2021	2450335	0.15	10/11/2021	N/A - Condo Common Area
2021	2450347	0.18	10/11/2021	N/A - Condo Common Area
2021	2450379	0.17	10/11/2021	N/A - Condo Common Area
2021	2450384	0.15	10/11/2021	N/A - Condo Common Area
2021	2450411	0.15	10/11/2021	N/A - Condo Common Area
2021	2450479	0.15	10/11/2021	N/A - Condo Common Area
2021	2450483	0.13	10/11/2021	N/A - Condo Common Area
2021	2450493	0.18	10/11/2021	N/A - Condo Common Area
2021	2450525	0.18	10/11/2021	N/A - Condo Common Area
2021	2450549	0.15	10/11/2021	N/A - Condo Common Area
2021	2450559	0.15	10/11/2021	N/A - Condo Common Area
2021	2450584	0.15	10/11/2021	N/A - Condo Common Area
2021	2450607	0.13	10/11/2021	N/A - Condo Common Area
2021	2450627	0.15	10/11/2021	N/A - Condo Common Area
2021	2450657	0.13	10/11/2021	N/A - Condo Common Area
2021	2450737	0.18	10/11/2021	N/A - Condo Common Area
2021	2450755	0.15	10/11/2021	N/A - Condo Common Area
2021	2451314	0.15	10/11/2021	N/A - Condo Common Area

2021	2451326	0.15	10/11/2021	N/A - Condo Common Area
2021	2451336	0.15	10/11/2021	N/A - Condo Common Area
2021	2451345	0.15	10/11/2021	N/A - Condo Common Area
2021	2451383	0.15	10/11/2021	N/A - Condo Common Area
2021	2451421	0.15	10/11/2021	N/A - Condo Common Area
2021	2451425	0.13	10/11/2021	N/A - Condo Common Area
2021	2451435	0.17	10/11/2021	N/A - Condo Common Area
2021	2451480	0.15	10/11/2021	N/A - Condo Common Area
2021	2451558	0.15	10/11/2021	N/A - Condo Common Area
2021	2451568	0.13	10/11/2021	N/A - Condo Common Area
2021	2451604	0.17	10/11/2021	N/A - Condo Common Area
2021	2451634	0.18	10/11/2021	N/A - Condo Common Area
2021	2451641	0.15	10/11/2021	N/A - Condo Common Area
2021	2451659	0.13	10/11/2021	N/A - Condo Common Area
2021	2451675	0.15	10/11/2021	N/A - Condo Common Area
2021	2451784	0.17	10/11/2021	N/A - Condo Common Area
2021	2451790	0.18	10/11/2021	N/A - Condo Common Area
2021	2451822	0.15	10/11/2021	N/A - Condo Common Area
2021	2451840	0.13	10/11/2021	N/A - Condo Common Area
2021	2451872	0.15	10/11/2021	N/A - Condo Common Area
2021	2451897	0.13	10/11/2021	N/A - Condo Common Area
2021	2451977	0.17	10/11/2021	N/A - Condo Common Area
2021	2452005	0.17	10/11/2021	N/A - Condo Common Area
2021	2452011	0.15	10/11/2021	N/A - Condo Common Area
2021	2452188	0.18	10/11/2021	N/A - Condo Common Area
2021	2452190	0.18	10/11/2021	N/A - Condo Common Area
2021	2452220	0.18	10/11/2021	N/A - Condo Common Area
2021	2452224	0.18	10/11/2021	N/A - Condo Common Area
2021	2452284	0.18	10/11/2021	N/A - Condo Common Area
2021	2452288	0.18	10/11/2021	N/A - Condo Common Area
2021	2452292	0.18	10/11/2021	N/A - Condo Common Area
2021	2452296	0.18	10/11/2021	N/A - Condo Common Area
2021	2452334	0.15	10/11/2021	N/A - Condo Common Area
2021	2452442	0.15	10/11/2021	N/A - Condo Common Area
2021	2452454	0.15	10/11/2021	N/A - Condo Common Area
2021	2452489	0.18	10/11/2021	N/A - Condo Common Area
2021	2452497	0.18	10/11/2021	N/A - Condo Common Area
2021	2452505	0.18	10/11/2021	N/A - Condo Common Area
2021	2452513	0.18	10/11/2021	N/A - Condo Common Area
2021	2452521	0.18	10/11/2021	N/A - Condo Common Area

2021	2452529	0.13	10/11/2021	N/A - Condo Common Area
2021	2452579	0.15	10/11/2021	N/A - Condo Common Area
2021	2452604	0.13	10/11/2021	N/A - Condo Common Area
2021	2452668	0.15	10/11/2021	N/A - Condo Common Area
2021	2452703	0.15	10/11/2021	N/A - Condo Common Area
2021	2452745	0.13	10/11/2021	N/A - Condo Common Area
2021	2452776	0.18	10/11/2021	N/A - Condo Common Area
2021	2452784	0.17	10/11/2021	N/A - Condo Common Area
2021	2452788	0.15	10/11/2021	N/A - Condo Common Area
2021	2452792	0.17	10/11/2021	N/A - Condo Common Area
2021	2452795	0.18	10/11/2021	N/A - Condo Common Area
2021	2452799	0.17	10/11/2021	N/A - Condo Common Area
2021	2452802	0.18	10/11/2021	N/A - Condo Common Area
2021	2452820	0.17	10/11/2021	N/A - Condo Common Area
2021	2452882	0.15	10/11/2021	N/A - Condo Common Area
2021	2452895	0.18	10/11/2021	N/A - Condo Common Area
2021	2452903	0.18	10/11/2021	N/A - Condo Common Area
2021	2452907	0.18	10/11/2021	N/A - Condo Common Area
2021	2452911	0.13	10/11/2021	N/A - Condo Common Area
2021	2452914	0.15	10/11/2021	N/A - Condo Common Area
2021	2452932	0.15	10/11/2021	N/A - Condo Common Area
2021	2452939	0.18	10/11/2021	N/A - Condo Common Area
2021	2452947	0.18	10/11/2021	N/A - Condo Common Area
2021	2452955	0.17	10/11/2021	N/A - Condo Common Area
2021	2452957	0.15	10/11/2021	N/A - Condo Common Area
2021	2452995	0.17	10/11/2021	N/A - Condo Common Area
2021	2453100	0.13	10/11/2021	N/A - Condo Common Area
2021	2453104	0.18	10/11/2021	N/A - Condo Common Area
2021	2453112	0.18	10/11/2021	N/A - Condo Common Area
2021	2453116	0.17	10/11/2021	N/A - Condo Common Area
2021	2453160	0.15	10/11/2021	N/A - Condo Common Area
2021	2453205	0.17	10/11/2021	N/A - Condo Common Area
2021	2453206	0.13	10/11/2021	N/A - Condo Common Area
2021	2453422	0.17	10/11/2021	N/A - Condo Common Area
2021	2453423	0.15	10/11/2021	N/A - Condo Common Area
2021	2453463	0.15	10/11/2021	N/A - Condo Common Area
2021	2453487	0.13	10/11/2021	N/A - Condo Common Area
2021	2453498	0.13	10/11/2021	N/A - Condo Common Area
2021	2453501	0.17	10/11/2021	N/A - Condo Common Area
2021	2453550	0.15	10/11/2021	N/A - Condo Common Area

2021	2453582	0.15	10/11/2021	N/A - Condo Common Area
2021	2453614	0.15	10/11/2021	N/A - Condo Common Area
2021	2453638	0.15	10/11/2021	N/A - Condo Common Area
2021	2453674	0.15	10/11/2021	N/A - Condo Common Area
2021	2453698	0.15	10/11/2021	N/A - Condo Common Area
2021	2453735	0.15	10/11/2021	N/A - Condo Common Area
2021	2453759	0.15	10/11/2021	N/A - Condo Common Area
2021	2453764	0.18	10/11/2021	N/A - Condo Common Area
2021	2453810	0.15	10/11/2021	N/A - Condo Common Area
2021	2453834	0.15	10/11/2021	N/A - Condo Common Area
2021	2453930	0.15	10/11/2021	N/A - Condo Common Area
2021	2454010	0.18	10/11/2021	N/A - Condo Common Area
2021	2454110	0.15	10/11/2021	N/A - Condo Common Area
2021	2454180	0.15	10/11/2021	N/A - Condo Common Area
2021	2454309	0.18	10/11/2021	N/A - Condo Common Area
2021	2454359	0.15	10/11/2021	175 Imperial LLC
2021	2454483	0.18	10/11/2021	N/A - Condo Common Area
2021	2454515	0.13	10/11/2021	SUNSET LAKES HOMEOWNERS
2021	2454516	0.13	10/11/2021	SUNSET LAKES HOMEOWNERS
2021	2454517	0.13	10/11/2021	SUNSET LAKES HOMEOWNERS
2021	2454518	0.13	10/11/2021	SUNSET LAKES HOMEOWNERS
2021	2454519	0.13	10/11/2021	SUNSET LAKES HOMEOWNERS
2021	2454520	0.13	10/11/2021	SUNSET LAKES HOMEOWNERS
2021	2454521	0.13	10/11/2021	SUNSET LAKES HOMEOWNERS
2021	2454553	1.38	10/11/2021	BRB Enterprises LLP
2021	2454560	3.64	10/11/2021	CUBESMART LP
2021	2454572	0.17	10/11/2021	N/A - Condo Common Area
2021	2454591	0.17	10/11/2021	N/A - Condo Common Area
2021	2454638	0.18	10/11/2021	N/A - Condo Common Area
2021	2454648	2.49	10/11/2021	SHOOK. THOMAS L
2021	2454717	0.18	10/11/2021	N/A - Condo Common Area
2021	2454773	0.13	10/11/2021	SUNSET LAKES HOMEOWNERS
2021	2454774	0.15	10/11/2021	Property Owners of Lots in Section 20
2021	2454775	0.15	10/11/2021	PROPERTY OWNERS OF LOTS IN
2021	2454778	4.39	10/11/2021	SMITH, DAVID A
2021	2454780	0.15	10/11/2021	PROPERTY OWNERS OF LOTS IN
2021	2454781	0.15	10/11/2021	PROPERTY OWNERS OF LOTS IN
2021	2454783	1.05	10/11/2021	KEY BANK N A
2021	2454784	1.05	10/11/2021	KEY BANK N A
2021	2454787	0.78	10/11/2021	KEY BANK N A

2021	2454788	3.82	10/11/2021	KEY BANK N A
2021	2454825	0.17	10/11/2021	N/A - Condo Common Area
2021	2454830	0.13	10/11/2021	MOLER, THOMAS T
2021	2454831	0.13	10/11/2021	KONARSKI, LYNDA M
2021	2454832	0.13	10/11/2021	WILSON, DAVID E
2021	2454833	0.13	10/11/2021	BARACKMAN, RANDY
2021	2454834	0.13	10/11/2021	BAGWELL, BRAD A
2021	2454838	1.73	10/11/2021	DESOFF, DONALD
2021	2454839	3.29	10/11/2021	TELISME, JULES
2021	2454863	0.15	10/11/2021	N/A - Condo Common Area
2021	2454909	1.63	10/11/2021	MAIER, ROBERT
2021	2454913	4.78	10/11/2021	Kabboord Properties II LLC
2021	2454932	0.13	10/11/2021	SUNSET LAKES HOMEOWNERS
2021	2454933	0.13	10/11/2021	SUNSET LAKES HOMEOWNERS
2021	2454934	0.13	10/11/2021	SUNSET LAKES HOMEOWNERS
2021	2454935	0.13	10/11/2021	SUNSET LAKES HOMEOWNERS
2021	2454936	0.13	10/11/2021	SUNSET LAKES HOMEOWNERS
2021	2454937	0.13	10/11/2021	SUNSET LAKES HOMEOWNERS
2021	2454938	0.13	10/11/2021	SUNSET LAKES HOMEOWNERS
2021	2454939	0.13	10/11/2021	SUNSET LAKES HOMEOWNERS
2021	2454940	0.13	10/11/2021	SUNSET LAKES HOMEOWNERS
2021	2454941	0.13	10/11/2021	SUNSET LAKES HOMEOWNERS
2021	2454942	0.13	10/11/2021	SUNSET LAKES HOMEOWNERS
2021	2454944	0.13	10/11/2021	SUNSET LAKES HOMEOWNERS
2021	2454945	0.13	10/11/2021	SUNSET LAKES HOMEOWNERS
2021	2454946	0.13	10/11/2021	SUNSET LAKES HOMEOWNERS
2021	2454947	0.13	10/11/2021	SUNSET LAKES HOMEOWNERS
2021	2454948	0.13	10/11/2021	SUNSET LAKES HOMEOWNERS
2021	2454949	0.13	10/11/2021	SUNSET LAKES HOMEOWNERS
2021	2454950	0.13	10/11/2021	SUNSET LAKES HOMEOWNERS
2021	2455039	0.15	10/11/2021	N/A - Condo Common Area
2021	2455046	4.68	10/11/2021	CROSSWINDS YOUTH SERVICES INC
2021	2455068	0.13	10/11/2021	SUNSET LAKES HOMEOWNERS
2021	2455070	0.13	10/11/2021	SUNSET LAKES HOMEOWNERS
2021	2455071	0.13	10/11/2021	SUNSET LAKES HOMEOWNERS
2021	2455072	0.13	10/11/2021	SUNSET LAKES HOMEOWNERS
2021	2455073	0.13	10/11/2021	SUNSET LAKES HOMEOWNERS
2021	2455160	0.15	10/11/2021	N/A - Condo Common Area
2021	2455175	0.13	10/11/2021	Patricia G Moore Restated Revocable Trust
2021	2455179	0.13	10/11/2021	BOBBITT, MARY C TRUSTEE

2021	2455180	0.13	10/11/2021	Bates, James W,JR
2021	2455181	0.13	10/11/2021	ISLAND COVE CONDO ASSOC, INC
2021	2455182	0.13	10/11/2021	ISLAND COVE CONDO ASSOC, INC
2021	2455183	0.13	10/11/2021	LLOYD, ROBERT A
2021	2455187	0.13	10/11/2021	LLOYD, A ROBERT
2021	2455189	0.13	10/11/2021	Barbara J Park Revocable Trust
2021	2455195	0.13	10/11/2021	Seritt, Ena Muse
2021	2455196	0.13	10/11/2021	RITSERT-KLEIN, ROSEMARIE
2021	2455198	0.13	10/11/2021	STEININGER, JOHN
2021	2455200	0.13	10/11/2021	William J Mayfield Trust
2021	2455202	0.13	10/11/2021	James R Fordham Jr Revocable Living Trust
2021	2455205	0.13	10/11/2021	Hall Family Trust
2021	2455207	0.13	10/11/2021	Mindi Sue LeWinter October 19 2017 Trust
2021	2455208	0.13	10/11/2021	DEAN, DONNA R TRUSTEE
2021	2455209	0.13	10/11/2021	Semau, Jessica R
2021	2455210	0.13	10/11/2021	KOELLNER, VICTOR K TRUSTEE
2021	2455211	0.13	10/11/2021	STAMPLEY, WALTER J JR
2021	2455255	0.18	10/11/2021	N/A - Condo Common Area
2021	2455272	0.13	10/11/2021	SYKES VIEW ESTATES HOMEOWNERS
2021	2455331	0.15	10/11/2021	N/A - Condo Common Area
2021	2455351	0.15	10/11/2021	SABAL CHASE HOMEOWNERS ASSOC
2021	2455352	0.15	10/11/2021	SABAL CHASE HOMEOWNERS ASSOC
2021	2455353	0.15	10/11/2021	SABAL CHASE HOMEOWNERS ASSOC
2021	2455380	0.78	10/11/2021	Darville, James Gregory,JR
2021	2455399	0.15	10/11/2021	DAY DEVELOPMENT CORPORATION OF
2021	2455410	0.13	10/11/2021	SUNSET LAKES HOMEOWNERS
2021	2455412	0.13	10/11/2021	SUNSET LAKES HOMEOWNERS
2021	2455447	0.15	10/11/2021	N/A - Condo Common Area
2021	2455450	0.15	10/11/2021	N/A - Condo Common Area
2021	2455452	0.15	10/11/2021	N/A - Condo Common Area
2021	2455512	0.15	10/11/2021	N/A - Condo Common Area
2021	2455589	0.15	10/11/2021	N/A - Condo Common Area
2021	2455620	0.15	10/11/2021	N/A - Condo Common Area
2021	2455625	0.15	10/11/2021	N/A - Condo Common Area
2021	2455754	0.15	10/11/2021	N/A - Condo Common Area
2021	2455755	0.15	10/11/2021	N/A - Condo Common Area
2021	2455757	0.15	10/11/2021	N/A - Condo Common Area
2021	2455782	0.15	10/11/2021	N/A - Condo Common Area
2021	2455787	0.13	10/11/2021	N/A - Condo Common Area
2021	2455815	0.17	10/11/2021	N/A - Condo Common Area

2021	2455820	0.15	10/11/2021	N/A - Condo Common Area
2021	2455836	0.17	10/11/2021	N/A - Condo Common Area
2021	2455865	0.17	10/11/2021	N/A - Condo Common Area
2021	2455881	0.14	10/11/2021	N/A - Condo Common Area
2021	2455935	0.18	10/11/2021	N/A - Condo Common Area
2021	2455984	0.13	10/11/2021	SUNSET LAKES HOMEOWNERS
2021	2455985	0.13	10/11/2021	SUNSET LAKES HOMEOWNERS
2021	2455986	0.13	10/11/2021	SUNSET LAKES HOMEOWNERS
2021	2455988	0.13	10/11/2021	SUNSET LAKES HOMEOWNERS
2021	2455990	0.13	10/11/2021	SUNSET LAKES HOMEOWNERS
2021	2456004	0.13	10/11/2021	HARBOR DEL RIO CONDO ASSOC INC
2021	2456056	0.13	10/11/2021	SUNSET LAKES HOMEOWNERS
2021	2456057	0.13	10/11/2021	SUNSET LAKES HOMEOWNERS
2021	2456058	0.13	10/11/2021	SUNSET LAKES HOMEOWNERS
2021	2456068	3.64	10/11/2021	Katiedid LLC
2021	2456095	0.15	10/11/2021	N/A - Condo Common Area
2021	2456120	0.15	10/11/2021	N/A - Condo Common Area
2021	2456182	0.15	10/11/2021	N/A - Condo Common Area
2021	2456209	0.13	10/11/2021	N/A - Condo Common Area
2021	2456210	0.13	10/11/2021	Osprey Village at Cedar Creek Inc
2021	2456226	3.64	10/11/2021	BIAS, CAROL
2021	2456227	3.62	10/11/2021	PATINO, BENJAMIN L
2021	2456255	0.15	10/11/2021	N/A - Condo Common Area
2021	2456263	0.15	10/11/2021	N/A - Condo Common Area
2021	2456296	0.15	10/11/2021	N/A - Condo Common Area
2021	2456337	0.13	10/11/2021	CITRUS ISLE HOMEOWNERS ASSOC
2021	2456348	0.13	10/11/2021	CITRUS ISLE HOMEOWNERS ASSOC
2021	2456440	0.15	10/11/2021	N/A - Condo Common Area
2021	2456485	0.15	10/11/2021	N/A - Condo Common Area
2021	2456535	0.15	10/11/2021	N/A - Condo Common Area
2021	2456544	0.15	10/11/2021	N/A - Condo Common Area
2021	2456556	0.18	10/11/2021	N/A - Condo Common Area
2021	2456605	0.15	10/11/2021	N/A - Condo Common Area
2021	2456635	0.15	10/11/2021	N/A - Condo Common Area
2021	2456706	0.15	10/11/2021	N/A - Condo Common Area
2021	2456715	0.77	10/11/2021	HURD, ROBERT
2021	2456731	0.15	10/11/2021	N/A - Condo Common Area
2021	2456743	0.15	10/11/2021	N/A - Condo Common Area
2021	2456764	0.13	10/11/2021	N/A - Condo Common Area
2021	2456812	0.15	10/11/2021	N/A - Condo Common Area

2021	2456815	0.15	10/11/2021	Goodson Family Revocable Trust
2021	2456822	0.13	10/11/2021	SUNSET LAKES HOMEOWNERS ASSOC
2021	2456825	0.18	10/11/2021	Fern Meadows Homeowners Assoc Inc
2021	2456826	0.18	10/11/2021	Fern Meadows Homeowners Assoc Inc
2021	2456830	0.18	10/11/2021	Fern Meadows Homeowners Assoc Inc
2021	2456977	0.18	10/11/2021	N/A - Condo Common Area
2021	2456987	0.15	10/11/2021	N/A - Condo Common Area
2021	2456997	0.13	10/11/2021	N/A - Condo Common Area
2021	2457010	0.15	10/11/2021	N/A - Condo Common Area
2021	2457079	0.13	10/11/2021	N/A - Condo Common Area
2021	2457091	0.13	10/11/2021	N/A - Condo Common Area
2021	2457157	0.18	10/11/2021	N/A - Condo Common Area
2021	2457194	0.15	10/11/2021	N/A - Condo Common Area
2021	2457350	0.15	10/11/2021	N/A - Condo Common Area
2021	2457364	0.17	10/11/2021	N/A - Condo Common Area
2021	2457369	0.17	10/11/2021	N/A - Condo Common Area
2021	2457399	0.15	10/11/2021	N/A - Condo Common Area
2021	2457418	0.15	10/11/2021	N/A - Condo Common Area
2021	2457443	0.15	10/11/2021	N/A - Condo Common Area
2021	2457465	0.13	10/11/2021	Florence L Dressler Trust
2021	2457466	0.13	10/11/2021	Alley, Peter R Alley, Anne B
2021	2457467	0.13	10/11/2021	Gould, Sallie A
2021	2457468	0.13	10/11/2021	Durden, Barbara A
2021	2457469	0.13	10/11/2021	Bogden, Christopher A
2021	2457470	0.13	10/11/2021	WISEMAN, DIYAN S ESTATE
2021	2457471	0.13	10/11/2021	Zetley, Marvin
2021	2457472	0.13	10/11/2021	Sorensen Family Trust
2021	2457473	0.13	10/11/2021	Bayne, Jacquelyn A
2021	2457474	0.13	10/11/2021	Kight, Cheryl H
2021	2457475	0.13	10/11/2021	Boszko, Friederike
2021	2457476	0.13	10/11/2021	CHASE HOME FINANCE LLC
2021	2457477	0.13	10/11/2021	Kennedy, Sharon M
2021	2457478	0.13	10/11/2021	SANCHEZ, MANUEL V
2021	2457479	0.13	10/11/2021	SPAIN, LINDA E
2021	2457480	0.13	10/11/2021	Colley, Mary Repass
2021	2457481	0.13	10/11/2021	JTB Irrevocable Trust 2
2021	2457482	0.13	10/11/2021	Armistead, Elizabeth B
2021	2457483	0.13	10/11/2021	HEADLEY, DONALD L
2021	2457484	0.13	10/11/2021	LAMAR, EMERY W
2021	2457485	0.13	10/11/2021	N/A - Condo Common Area

2021	2457580	0.15	10/11/2021	N/A - Condo Common Area
2021	2457583	0.13	10/11/2021	PALMETTO HOMEOWNERS ASSOCIATION
2021	2457584	0.13	10/11/2021	PALMETTO HOMEOWNERS ASSOCIATION
2021	2457585	0.13	10/11/2021	PALMETTO HOMEOWNERS ASSOCIATION
2021	2457586	0.13	10/11/2021	PALMETTO HOMEOWNERS ASSOCIATION
2021	2457587	0.13	10/11/2021	ISLAND COMMUNITY DEVELOPERS INC
2021	2457588	0.13	10/11/2021	PALMETTO HOMEOWNERS ASSOCIATION
2021	2457589	0.13	10/11/2021	PALMETTO HOMEOWNERS ASSOCIATION
2021	2457590	0.13	10/11/2021	PALMETTO HOMEOWNERS ASSOCIATION
2021	2457591	0.13	10/11/2021	PALMETTO HOMEOWNERS ASSOCIATION
2021	2457592	0.13	10/11/2021	PALMETTO HOMEOWNERS ASSOCIATION
2021	2457594	0.13	10/11/2021	PALMETTO HOMEOWNERS ASSOCIATION
2021	2457595	0.13	10/11/2021	PALMETTO HOMEOWNERS ASSOCIATION
2021	2457596	0.13	10/11/2021	PALMETTO HOMEOWNERS ASSOCIATION
2021	2457597	0.13	10/11/2021	PALMETTO HOMEOWNERS ASSOCIATION
2021	2457598	0.13	10/11/2021	PALMETTO HOMEOWNERS ASSOCIATION
2021	2457795	0.15	10/11/2021	N/A - Condo Common Area
2021	2457808	0.13	10/11/2021	EDGEWATER LANDINGS HOMEOWNERS
2021	2457809	0.13	10/11/2021	EDGEWATER LANDINGS HOMEOWNERS
2021	2457837	3.56	10/11/2021	PROULX, CRAIG A
2021	2457870	2.12	10/11/2021	HERMAN, MARCUS
2021	2457883	0.64	10/11/2021	Winters, Warren R
2021	2457891	0.13	10/11/2021	HAMM, JOHN F
2021	2457912	0.15	10/11/2021	
2021	2457962	0.13	10/11/2021	
2021	2458005	0.18	10/11/2021	
2021	2458016	0.15	10/11/2021	
2021	2458032	0.15	10/11/2021	
2021	2458055	0.15	10/11/2021	
2021	2458070	0.18	10/11/2021	
2021	2458094	1.29	10/11/2021	Watermill Holdings Inc
2021	2458114	0.13	10/11/2021	
2021	2458116	0.15	10/11/2021	HOSKIN, JOHN H
2021	2458121	0.13	10/11/2021	TOWNE DEVELOP OF ISLAND POINTE
2021	2458142	0.18	10/11/2021	
2021	2458181	0.18	10/11/2021	
2021	2458219	0.18	10/11/2021	
2021	2458244	0.15	10/11/2021	
2021	2458276	0.15	10/11/2021	
2021	2458293	0.15	10/11/2021	

2021	2458303	0.15	10/11/2021	
2021	2458333	1.29	10/11/2021	TROPICAL COVE CONDOMINIUM
2021	2458359	0.15	10/11/2021	
2021	2458372	0.15	10/11/2021	
2021	2458387	0.15	10/11/2021	
2021	2458396	0.15	10/11/2021	GENSLER, REBEKAH A TRUSTEE
2021	2458397	0.15	10/11/2021	GENSLER, REBEKAH A TRUSTEE
2021	2458398	0.15	10/11/2021	MORDEN, BARRY NEVILLE
2021	2458399	0.15	10/11/2021	Clark, Coy A
2021	2458400	0.15	10/11/2021	Clark, Coy A
2021	2458401	0.15	10/11/2021	MELTON, BRIAN TRUSTEE
2021	2458402	0.15	10/11/2021	GAGE, PHILLIP L
2021	2458403	0.15	10/11/2021	MINDLIN, CINDY R
2021	2458404	0.15	10/11/2021	MINDLIN, CINDY R
2021	2458405	0.15	10/11/2021	MORDEN, BARRY NEVILLE
2021	2458406	0.15	10/11/2021	Scanlon, Kevin
2021	2458407	0.15	10/11/2021	
2021	2458442	0.13	10/11/2021	
2021	2458483	0.13	10/11/2021	
2021	2458502	0.13	10/11/2021	Kruse, Dallas F Kruse, Lisa J
2021	2458503	0.13	10/11/2021	Kruse, Dallas F Kruse, Lisa J
2021	2458504	0.13	10/11/2021	Dennis & Yvonne Vo Living Trust
2021	2458505	0.13	10/11/2021	Dennis & Yvonne Vo Living Trust
2021	2458506	0.13	10/11/2021	Van Wyk, Michael
2021	2458507	0.13	10/11/2021	Van Wyk, Michael
2021	2458508	0.13	10/11/2021	Marquart, Les G
2021	2458509	0.13	10/11/2021	Marquart, Les G
2021	2458510	0.13	10/11/2021	McIntyre, Lawrence G
2021	2458511	0.13	10/11/2021	McIntyre, Lawrence G
2021	2458512	0.13	10/11/2021	HARDESTY, DAVID J
2021	2458513	0.13	10/11/2021	HARDESTY, DAVID J
2021	2458514	0.13	10/11/2021	RICKLE, GARY L
2021	2458515	0.13	10/11/2021	RICKLE, GARY L
2021	2458516	0.13	10/11/2021	PHILLIPS, ROSE H LIFE ESTATE
2021	2458517	0.13	10/11/2021	PHILLIPS, ROSE H LIFE ESTATE
2021	2458518	0.13	10/11/2021	HORNE, TERRELL E JR
2021	2458519	0.13	10/11/2021	HORNE, TERRELL E JR
2021	2458520	0.13	10/11/2021	NOCK, ROBERT H
2021	2458521	0.13	10/11/2021	NOCK, ROBERT H
2021	2458522	0.13	10/11/2021	Dieruff, Carol M

2021	2458523	0.13	10/11/2021	Dieruff, Carol M
2021	2458524	0.13	10/11/2021	Stevens, Winston Douglas
2021	2458525	0.13	10/11/2021	DIXON, RONALD C
2021	2458526	0.13	10/11/2021	DIXON, RONALD C
2021	2458527	0.13	10/11/2021	LUSARDI, EDWARD EUGENE
2021	2458528	0.13	10/11/2021	LUSARDI, EDWARD EUGENE
2021	2458529	0.13	10/11/2021	Stevens, Winston Douglas
2021	2458530	0.13	10/11/2021	Helm, John L
2021	2458531	0.13	10/11/2021	Helm, John L
2021	2458532	0.13	10/11/2021	William & Sara Arie Joint Revocable Trust
2021	2458533	0.13	10/11/2021	William & Sara Arie Joint Revocable Trust
2021	2458534	0.13	10/11/2021	TRENCHARD, ROBIN
2021	2458535	0.13	10/11/2021	TRENCHARD, ROBIN
2021	2458536	0.13	10/11/2021	Vakos, Mark Peyton Vakos, Elizabeth A
2021	2458537	0.13	10/11/2021	Vakos, Mark Peyton Vakos, Elizabeth A
2021	2458538	0.13	10/11/2021	
2021	2458568	4.39	10/11/2021	Singh, Savitri
2021	2458597	0.13	10/11/2021	
2021	2458614	0.15	10/11/2021	
2021	2458767	0.13	10/11/2021	
2021	2458774	0.17	10/11/2021	GRISSOM RIDGE OWNERS ASSOCIATION
2021	2458812	0.15	10/11/2021	RIVER GARDENS CONDOMINIUM ASSOC
2021	2458822	0.15	10/11/2021	
2021	2458826	0.15	10/11/2021	
2021	2458827	0.18	10/11/2021	FERN MEADOWS HOMEOWNERS ASSOC INC
2021	2458828	0.18	10/11/2021	FERN MEADOWS HOMEOWNERS ASSOC INC
2021	2458829	0.18	10/11/2021	FERN MEADOWS HOMEOWNERS ASSOC INC
2021	2458830	0.18	10/11/2021	FERN MEADOWS HOMEOWNERS ASSOC INC
2021	2458831	0.18	10/11/2021	FERN MEADOWS HOMEOWNERS ASSOC INC
2021	2458832	0.18	10/11/2021	FERN MEADOWS HOMEOWNERS ASSOC INC
2021	2458833	0.18	10/11/2021	FERN MEADOWS HOMEOWNERS ASSOC INC
2021	2458943	0.15	10/11/2021	GREEN, DENNIS
2021	2458944	0.15	10/11/2021	WE DID WHAT LLC
2021	2458945	0.15	10/11/2021	CISE, STEWART JOHN MALCOLM
2021	2458946	0.15	10/11/2021	Foster, Jeffery Alan
2021	2458947	0.15	10/11/2021	MILLER, IAN
2021	2458948	0.15	10/11/2021	Foster, Jeffrey Alan
2021	2458949	0.15	10/11/2021	PRICE, JOHN M
2021	2458950	0.15	10/11/2021	HORN, JOHN M JR
2021	2458951	0.15	10/11/2021	Detzel, Christopher A

2021	2458952	0.15	10/11/2021	Johnson, Park O,III Johnson, Eunice F
2021	2458953	0.15	10/11/2021	Goding, William W
2021	2458954	0.15	10/11/2021	GREEN, DANIEL L
2021	2458955	0.15	10/11/2021	Miller, Patrick J
2021	2458956	0.15	10/11/2021	MC NEIL, JOHN M
2021	2458957	0.15	10/11/2021	Longway, J P,III
2021	2458958	0.15	10/11/2021	Foster, Jeffery Alan
2021	2458959	0.15	10/11/2021	Foster, Jeffrey Alan
2021	2458960	0.15	10/11/2021	PRICE, JOHN M
2021	2458961	0.15	10/11/2021	Detzel, Christopher A
2021	2458962	0.15	10/11/2021	Johnson, Park O,III
2021	2458963	0.15	10/11/2021	GREEN, DANIEL L
2021	2458964	0.15	10/11/2021	Miller, Patrick J
2021	2458965	0.15	10/11/2021	Longway, J P,III
2021	2458966	0.15	10/11/2021	
2021	2459087	0.15	10/11/2021	
2021	2459092	0.13	10/11/2021	
2021	2459101	0.13	10/11/2021	
2021	2459151	0.15	10/11/2021	
2021	2459176	0.13	10/11/2021	
2021	2459207	0.13	10/11/2021	
2021	2459227	0.13	10/11/2021	
2021	2459247	0.13	10/11/2021	
2021	2459289	0.15	10/11/2021	
2021	2459306	0.13	10/11/2021	
2021	2459313	0.13	10/11/2021	
2021	2459322	0.13	10/11/2021	
2021	2459330	0.15	10/11/2021	
2021	2459354	0.15	10/11/2021	
2021	2459368	0.13	10/11/2021	
2021	2459408	0.13	10/11/2021	
2021	2459409	0.13	10/11/2021	TRENCHARD, ROBIN
2021	2459410	0.13	10/11/2021	William & Sara Arie Joint Revocable Trust
2021	2459411	0.13	10/11/2021	Helm, John L
2021	2459412	0.13	10/11/2021	Vakos, Mark Peyton Vakos, Elizabeth A
2021	2459413	0.13	10/11/2021	Stevens, Winston Douglas
2021	2459414	0.13	10/11/2021	HARDESTY, DAVID J
2021	2459415	0.13	10/11/2021	RICKLE, GARY L
2021	2459416	0.13	10/11/2021	NOCK, ROBERT H
2021	2459417	0.13	10/11/2021	PHILLIPS, ROSE H LIFE ESTATE

2021	2459418	0.13	10/11/2021	HORNE, TERRELL E JR
2021	2459419	0.13	10/11/2021	HARBOR HOMES LLC
2021	2459420	0.13	10/11/2021	Marquart, Les G
2021	2459421	0.13	10/11/2021	DIXON, RONALD C
2021	2459422	0.13	10/11/2021	Kruse, Dallas F Kruse, Lisa J
2021	2459423	0.13	10/11/2021	Van Wyk, Michael
2021	2459424	0.13	10/11/2021	McIntyre, Lawrence G
2021	2459425	0.13	10/11/2021	Dennis & Yvonne Vo Living Trust
2021	2459426	0.13	10/11/2021	Dieruff, Carol M
2021	2459427	0.13	10/11/2021	LUSARDI, EDWARD EUGENE
2021	2459452	0.15	10/11/2021	
2021	2459485	0.15	10/11/2021	N/A - Condo Common Area
2021	2459534	0.15	10/11/2021	
2021	2459550	0.13	10/11/2021	JONES, RAYMOND A JR
2021	2459551	0.13	10/11/2021	JONES, RAYMOND A JR
2021	2459552	0.13	10/11/2021	NGO, THINH DUC
2021	2459553	0.13	10/11/2021	NGO, THINH DUC
2021	2459554	0.13	10/11/2021	WEINBERG, TOM
2021	2459555	0.13	10/11/2021	WEINBERG, TOM
2021	2459556	0.13	10/11/2021	VONDERHEIDE, CHRISTOPHER F
2021	2459557	0.13	10/11/2021	VONDERHEIDE, CHRISTOPHER F
2021	2459558	0.13	10/11/2021	Meehan, Christine
2021	2459559	0.13	10/11/2021	Meehan, Christine
2021	2459560	0.13	10/11/2021	MOULTRIE, WILMA R
2021	2459561	0.13	10/11/2021	MOULTRIE, WILMA R
2021	2459562	0.13	10/11/2021	Pollard, Philip A
2021	2459563	0.13	10/11/2021	Pollard, Philip A
2021	2459564	0.13	10/11/2021	Pollard, Philip A
2021	2459565	0.13	10/11/2021	LIM, LAWRENCE
2021	2459566	0.13	10/11/2021	LIM, LAWRENCE
2021	2459567	0.13	10/11/2021	AZIZI-YARAND, SEYED ALI
2021	2459568	0.13	10/11/2021	STARK, GORDON
2021	2459569	0.13	10/11/2021	STARK, GORDON
2021	2459570	0.13	10/11/2021	AZIZI-YARAND, SEYED ALI
2021	2459571	0.13	10/11/2021	STEKETEE, ROSS E
2021	2459572	0.13	10/11/2021	STEKETEE, ROSS E
2021	2459573	0.13	10/11/2021	Watson, Deborah Jorisch
2021	2459574	0.13	10/11/2021	Watson, Deborah Jorisch
2021	2459575	0.13	10/11/2021	Bestow, Harry W
2021	2459576	0.13	10/11/2021	Bestow, Harry W

2021	2459577	0.13	10/11/2021	Davis Family Trust
2021	2459578	0.13	10/11/2021	Davis Family Trust
2021	2459579	0.13	10/11/2021	Davis Family Trust
2021	2459580	0.13	10/11/2021	Bracket, Peter,JR Bracket, Margaret
2021	2459581	0.13	10/11/2021	Bracket, Peter,JR Bracket, Margaret
2021	2459582	0.13	10/11/2021	Davis Family Trust
2021	2459583	0.13	10/11/2021	Davis Family Trust
2021	2459584	0.13	10/11/2021	HARBOR HOMES LLC
2021	2459585	0.13	10/11/2021	STARK, GORDON
2021	2459586	0.13	10/11/2021	Bracket, Peter,JR Bracket, Margaret
2021	2459587	0.13	10/11/2021	Meehan, Christine
2021	2459588	0.13	10/11/2021	Bestow, Harry W
2021	2459589	0.13	10/11/2021	MOULTRIE, WILMA R
2021	2459590	0.13	10/11/2021	Pollard, Philip A
2021	2459591	0.13	10/11/2021	LIM, LAWRENCE
2021	2459592	0.13	10/11/2021	AZIZI-YARAND, SEYED ALI
2021	2459593	0.13	10/11/2021	STEKETEE, ROSS E
2021	2459594	0.13	10/11/2021	Watson, Deborah Jorisch
2021	2459595	0.13	10/11/2021	Bestow, Harry W
2021	2459596	0.13	10/11/2021	WEINBERG, TOM LC
2021	2459597	0.13	10/11/2021	VONDERHEIDE, CHRISTOPHER F
2021	2459598	0.13	10/11/2021	JONES, RAYMOND A JR
2021	2459599	0.13	10/11/2021	NGO, THINH DUC
2021	2459600	0.13	10/11/2021	
2021	2459605	0.18	10/11/2021	
2021	2459622	0.15	10/11/2021	
2021	2459645	0.15	10/11/2021	
2021	2459654	0.13	10/11/2021	
2021	2459679	0.15	10/11/2021	
2021	2459858	0.18	10/11/2021	Emerald Lakes Homeowners Assoc Inc
2021	2459859	0.18	10/11/2021	Emerald Lakes Homeowners Assoc Inc
2021	2459860	0.18	10/11/2021	Emerald Lakes Homeowners Assoc Inc
2021	2459861	0.18	10/11/2021	Emerald Lakes Homeowners Assoc Inc
2021	2459862	0.18	10/11/2021	Emerald Lakes Homeowners Assoc Inc
2021	2459863	0.18	10/11/2021	Emerald Lakes Homeowners Assoc Inc
2021	2459864	0.18	10/11/2021	Emerald Lakes Homeowners Assoc Inc
2021	2459865	0.18	10/11/2021	Emerald Lakes Homeowners Assoc Inc
2021	2459866	0.18	10/11/2021	Emerald Lakes Homeowners Assoc Inc
2021	2459867	0.18	10/11/2021	Emerald Lakes Homeowners Assoc Inc
2021	2459868	0.18	10/11/2021	Emerald Lakes Homeowners Assoc Inc

2021	2459869	0.18	10/11/2021	Emerald Lakes Homeowners Assoc Inc
2021	2459870	0.18	10/11/2021	Emerald Lakes Homeowners Assoc Inc
2021	2459871	0.18	10/11/2021	Emerald Lakes Homeowners Assoc Inc
2021	2459872	0.18	10/11/2021	Emerald Lakes Homeowners Assoc Inc
2021	2459874	0.18	10/11/2021	Emerald Lakes Homeowners Assoc Inc
2021	2459875	0.18	10/11/2021	Emerald Lakes Homeowners Assoc Inc
2021	2459876	0.18	10/11/2021	Emerald Lakes Homeowners Assoc Inc
2021	2459877	0.18	10/11/2021	Emerald Lakes Homeowners Assoc Inc
2021	2459878	0.18	10/11/2021	Emerald Lakes Homeowners Assoc Inc
2021	2459960	0.14	10/11/2021	Country Oaks H O A Inc
2021	2459961	0.14	10/11/2021	Country Oaks H O A Inc
2021	2459962	0.14	10/11/2021	Country Oaks H O A Inc
2021	2459963	0.14	10/11/2021	Country Oaks H O A Inc
2021	2459964	0.14	10/11/2021	Country Oaks H O A Inc
2021	2459965	0.14	10/11/2021	Country Oaks H O A Inc
2021	2459966	0.14	10/11/2021	Country Oaks H O A Inc
2021	2459967	0.14	10/11/2021	Country Oaks H O A Inc
2021	2460009	0.17	10/11/2021	GARDEN BAY LLC
2021	2460010	0.15	10/11/2021	WESTFORK HOMEOWNERS ASSOC INC
2021	2460032	0.13	10/11/2021	KAPLAN, STEVEN R
2021	2460033	0.13	10/11/2021	KAPLAN, STEVEN R
2021	2460034	0.13	10/11/2021	Delgado, Maria
2021	2460035	0.13	10/11/2021	Delgado, Maria
2021	2460036	0.13	10/11/2021	McMahon, Maureen F
2021	2460037	0.13	10/11/2021	McMahon, Maureen F
2021	2460038	0.13	10/11/2021	SALLER, KENNETH L
2021	2460039	0.13	10/11/2021	SALLER, KENNETH L
2021	2460040	0.13	10/11/2021	BRYANT, TIMOTHY
2021	2460041	0.13	10/11/2021	Saretsky, Steven J
2021	2460042	0.13	10/11/2021	Adams, Benjamin R,JR
2021	2460043	0.13	10/11/2021	Adams, Benjamin R,JR
2021	2460044	0.13	10/11/2021	RATZBURG, KARL D
2021	2460045	0.13	10/11/2021	RATZBURG, KARL D
2021	2460046	0.13	10/11/2021	HARBOR HOMES LLC
2021	2460047	0.13	10/11/2021	HARBOR HOMES LLC
2021	2460048	0.13	10/11/2021	Tolley, Kimberly Ann
2021	2460049	0.13	10/11/2021	Tolley, Kimberly Ann
2021	2460050	0.13	10/11/2021	Duncan, Jeffrey Alan
2021	2460051	0.13	10/11/2021	Duncan, Jeffrey Alan
2021	2460052	0.13	10/11/2021	Gordon, Darrell

2021	2460053	0.13	10/11/2021	Gordon, Darrell
2021	2460054	0.13	10/11/2021	Roberts, Gregory I
2021	2460055	0.13	10/11/2021	Roberts, Gregory I
2021	2460056	0.13	10/11/2021	GOSHEN MORTGAGE LLC TRUSTEE
2021	2460057	0.13	10/11/2021	GOSHEN MORTGAGE LLC TRUSTEE
2021	2460058	0.13	10/11/2021	HARBOR HOMES LLC
2021	2460059	0.13	10/11/2021	HARBOR HOMES LLC
2021	2460060	0.13	10/11/2021	HARBOR HOMES LLC
2021	2460061	0.13	10/11/2021	GOSHEN MORTGAGE LLC TRUSTEE
2021	2460062	0.13	10/11/2021	HARBOR HOMES LLC
2021	2460063	0.13	10/11/2021	Gordon, Darrell
2021	2460064	0.13	10/11/2021	Roberts, Gregory I
2021	2460065	0.13	10/11/2021	RATZBURG, KARL D
2021	2460066	0.13	10/11/2021	SALLER, KENNETH L
2021	2460067	0.13	10/11/2021	Adams, Benjamin R,JR
2021	2460068	0.13	10/11/2021	HARBOR HOMES LLC
2021	2460069	0.13	10/11/2021	Tolley, Kimberly Ann
2021	2460070	0.13	10/11/2021	KAPLAN, STEVEN R
2021	2460071	0.13	10/11/2021	Duncan, Jeffrey Alan
2021	2460072	0.13	10/11/2021	HARBOR HOMES LLC
2021	2460073	0.13	10/11/2021	Delgado, Maria
2021	2460074	0.13	10/11/2021	McMahon, Maureen F
2021	2460075	0.13	10/11/2021	
2021	2460082	0.13	10/11/2021	
2021	2460091	0.15	10/11/2021	
2021	2460107	0.15	10/11/2021	
2021	2460131	0.17	10/11/2021	N/A - Condo Common Area
2021	2460144	0.17	10/11/2021	N/A - Condo Common Area
2021	2460169	2.48	10/11/2021	TPSK Trust
2021	2460170	2.48	10/11/2021	TPSK Trust
2021	2460171	2.48	10/11/2021	TPSK Trust
2021	2460172	2.48	10/11/2021	TPSK Trust
2021	2460173	2.48	10/11/2021	TPSK Trust
2021	2460174	2.48	10/11/2021	TPSK Trust
2021	2460175	2.48	10/11/2021	TPSK Trust
2021	2460176	2.48	10/11/2021	TPSK Trust
2021	2460177	2.48	10/11/2021	TPSK Trust
2021	2460178	2.48	10/11/2021	TPSK Trust
2021	2460179	2.48	10/11/2021	TPSK Trust
2021	2460180	2.48	10/11/2021	TPSK Trust

2021	2460181	2.48	10/11/2021	TPSK Trust
2021	2460182	2.48	10/11/2021	TPSK Trust
2021	2460183	2.48	10/11/2021	TPSK Trust
2021	2460184	2.48	10/11/2021	TPSK Trust
2021	2460185	2.48	10/11/2021	TPSK Trust
2021	2460186	2.48	10/11/2021	TPSK Trust
2021	2460187	2.48	10/11/2021	TPSK Trust
2021	2460188	2.48	10/11/2021	TPSK Trust
2021	2460189	2.48	10/11/2021	TPSK Trust
2021	2460190	2.48	10/11/2021	TPSK Trust
2021	2460191	2.48	10/11/2021	TPSK Trust
2021	2460192	2.48	10/11/2021	TPSK Trust
2021	2460193	2.48	10/11/2021	TPSK Trust
2021	2460194	2.48	10/11/2021	TPSK Trust
2021	2460195	2.48	10/11/2021	TPSK Trust
2021	2460196	2.48	10/11/2021	TPSK Trust
2021	2460197	2.48	10/11/2021	TPSK Trust
2021	2460198	2.48	10/11/2021	TPSK Trust
2021	2460199	2.48	10/11/2021	TPSK Trust
2021	2460200	2.48	10/11/2021	TPSK Trust
2021	2460201	2.48	10/11/2021	TPSK Trust
2021	2460202	2.48	10/11/2021	TPSK Trust
2021	2460203	2.48	10/11/2021	TPSK Trust
2021	2460204	2.48	10/11/2021	TPSK Trust
2021	2460205	2.48	10/11/2021	TPSK Trust
2021	2460206	2.48	10/11/2021	TPSK Trust
2021	2460207	2.48	10/11/2021	TPSK Trust
2021	2460208	2.48	10/11/2021	TPSK Trust
2021	2460209	2.48	10/11/2021	TPSK Trust
2021	2460210	2.48	10/11/2021	TPSK Trust
2021	2460211	2.48	10/11/2021	TPSK Trust
2021	2460212	2.48	10/11/2021	TPSK Trust
2021	2460213	2.48	10/11/2021	TPSK Trust
2021	2460214	2.48	10/11/2021	TPSK Trust
2021	2460215	2.48	10/11/2021	TPSK Trust
2021	2460216	2.48	10/11/2021	TPSK Trust
2021	2460217	2.48	10/11/2021	TPSK Trust
2021	2460218	2.48	10/11/2021	TPSK Trust
2021	2460219	2.48	10/11/2021	TPSK Trust
2021	2460220	2.48	10/11/2021	TPSK Trust

2021	2460221	2.48	10/11/2021	TPSK Trust
2021	2460222	2.48	10/11/2021	TPSK Trust
2021	2460223	2.48	10/11/2021	TPSK Trust
2021	2460224	2.48	10/11/2021	TPSK Trust
2021	2460225	2.48	10/11/2021	TPSK Trust
2021	2460226	2.48	10/11/2021	TPSK Trust
2021	2460227	2.48	10/11/2021	TPSK Trust
2021	2460228	0.13	10/11/2021	N/A - Condo Common Area
2021	2460309	0.13	10/11/2021	N/A - Condo Common Area
2021	2460347	0.13	10/11/2021	
2021	2460357	0.17	10/11/2021	OCEAN BEACH DEVELOPMENT LLC
2021	2460358	0.17	10/11/2021	OCEAN BEACH DEVELOPMENT LLC
2021	2460359	0.17	10/11/2021	MC LAUGHLIN, JOHN A TRUSTEE
2021	2460360	0.17	10/11/2021	MC LAUGHLIN, JOHN A TRUSTEE
2021	2460361	0.17	10/11/2021	OCEAN BEACH DEVELOPMENT LLC
2021	2460362	0.17	10/11/2021	OCEAN BEACH DEVELOPMENT LLC
2021	2460363	0.17	10/11/2021	OCEAN BEACH DEVELOPMENT LLC
2021	2460364	0.17	10/11/2021	OCEAN BEACH DEVELOPMENT LLC
2021	2460365	0.17	10/11/2021	PENSCO TRUST COMPANY F/B/A
2021	2460366	0.17	10/11/2021	OCEAN BEACH DEVELOPMENT LLC
2021	2460367	0.17	10/11/2021	OCEAN BEACH DEVELOPMENT LLC
2021	2460368	0.17	10/11/2021	OCEAN BEACH DEVELOPMENT LLC
2021	2460369	0.17	10/11/2021	OCEAN BEACH DEVELOPMENT LLC
2021	2460370	0.17	10/11/2021	PENSCO TRUST COMPANY F/B/O
2021	2460371	0.17	10/11/2021	
2021	2460372	0.17	10/11/2021	OCEAN BEACH DEVELOPMENT LLC
2021	2460373	0.17	10/11/2021	OCEAN BEACH DEVELOPMENT LLC
2021	2460374	0.17	10/11/2021	PENSCO TRUST COMPANY F/B/O
2021	2460375	0.17	10/11/2021	OCEAN BEACH DEVELOPMENT LLC
2021	2460376	0.17	10/11/2021	MC LAUGHLIN, JOHN A TRUSTEE
2021	2460377	0.17	10/11/2021	OCEAN BEACH DEVELOPMENT LLC
2021	2460378	0.17	10/11/2021	OCEAN BEACH DEVELOPMENT LLC
2021	2460379	0.17	10/11/2021	OCEAN BEACH DEVELOPMENT LLC
2021	2460380	0.17	10/11/2021	OCEAN BEACH DEVELOPMENT LLC
2021	2460381	0.17	10/11/2021	OCEAN BEACH DEVELOPMENT LLC
2021	2460382	0.17	10/11/2021	OCEAN BEACH DEVELOPMENT LLC
2021	2460383	0.17	10/11/2021	PENSCO TRUST COMPANY F/B/O
2021	2460384	0.17	10/11/2021	OCEAN BEACH DEVELOPMENT LLC
2021	2460385	0.17	10/11/2021	OCEAN BEACH DEVELOPMENT LLC
2021	2460386	0.17	10/11/2021	OCEAN BEACH DEVELOPMENT LLC

2021	2460387	0.17	10/11/2021	MC LAUGHLIN, JOHN A TRUSTEE
2021	2460388	0.17	10/11/2021	OCEAN BEACH DEVELOPMENT LLC
2021	2460398	0.15	10/11/2021	N/A - Condo Common Area
2021	2460440	0.17	10/11/2021	RAY, CLIFFORD S
2021	2460441	0.17	10/11/2021	SHAW, WILLIAM E
2021	2460442	0.22	10/11/2021	Sawyer, Kerry A
2021	2460443	0.17	10/11/2021	Edward J Swihura Living Trust
2021	2460444	0.17	10/11/2021	Miller, John Winfield Miller, Susan Knuth
2021	2460445	0.17	10/11/2021	VARVEIEN 16 AS
2021	2460446	0.22	10/11/2021	Hubeny, Thomas J
2021	2460447	0.22	10/11/2021	Graham, David
2021	2460448	0.22	10/11/2021	Graham, David
2021	2460449	0.22	10/11/2021	Wenger, Christian Scott Wenger, Kelly F
2021	2460450	0.22	10/11/2021	Wenger, Christian Scott Wenger, Kelly F
2021	2460451	0.22	10/11/2021	Christensen, Frederick L
2021	2460452	0.17	10/11/2021	PARNELLI-LEWIS, SOULA TRUSTEE
2021	2460453	0.17	10/11/2021	WYMAN, DIANE R
2021	2460454	0.17	10/11/2021	LEHMAN, ROBERT
2021	2460455	0.22	10/11/2021	Tilghman, Kelly Ann
2021	2460456	0.17	10/11/2021	CHRISTENSEN, FRED
2021	2460458	0.17	10/11/2021	SPAIN, LINDA E
2021	2460459	0.17	10/11/2021	MORRIS, CHARLES A
2021	2460460	0.17	10/11/2021	TURNER, ROBERT S
2021	2460461	0.22	10/11/2021	Hill & Thompson Farm Partnership
2021	2460462	0.17	10/11/2021	MC COY, CLYDE B
2021	2460463	0.22	10/11/2021	Barbeauld, Elizabeth C
2021	2460464	0.22	10/11/2021	LUEBBE, ROGER L
2021	2460465	0.22	10/11/2021	LUEBBE, ROGER L
2021	2460466	0.17	10/11/2021	AYMAT, NOEL
2021	2460467	0.17	10/11/2021	Levit, Gina B
2021	2460468	0.17	10/11/2021	Adams, Patricia A
2021	2460469	0.22	10/11/2021	Carroll, Phillip
2021	2460470	0.22	10/11/2021	Ahmed, Nahed K
2021	2460471	0.17	10/11/2021	GROETZNER, GEORGE
2021	2460472	0.22	10/11/2021	Brown Family Revocable Living Trust
2021	2460473	0.17	10/11/2021	Duvall, Daniel J
2021	2460474	0.17	10/11/2021	Thomas A Ramsay & Jeanette L Ramsay Revocable Living Trust
2021	2460475	0.22	10/11/2021	Castro, Louis A Prado
2021	2460476	0.17	10/11/2021	CHRISTENSEN, FRED L
2021	2460477	0.22	10/11/2021	VAN WYK, RENIER

2021	2460478	0.17	10/11/2021	RAY, JEFFREY G
2021	2460479	0.22	10/11/2021	West, Lawrence Alarie,JR
2021	2460480	0.22	10/11/2021	Douglas, Frank L
2021	2460481	0.17	10/11/2021	BLOEM, JAMES H
2021	2460482	0.22	10/11/2021	Williams, Donald E,JR
2021	2460483	0.17	10/11/2021	MICHELINA CONDOMINIUM ASSOCIATION
2021	2460484	0.13	10/11/2021	
2021	2460515	0.17	10/11/2021	Salazar, Ricky John
2021	2460516	0.17	10/11/2021	KUSHNER, BEVAN M
2021	2460517	0.17	10/11/2021	RELION PROPERTY LLC
2021	2460518	0.17	10/11/2021	PIER RESORT CONDOMINIUM ASSOC INC
2021	2460519	0.17	10/11/2021	Woods, Thomas E,JR
2021	2460520	0.17	10/11/2021	Keith Halpern Real Estate Trust
2021	2460521	0.17	10/11/2021	HITE, SIDNEY WILSON III
2021	2460522	0.17	10/11/2021	Toolan, Dennis M
2021	2460523	0.17	10/11/2021	Clausen, Michael
2021	2460524	0.17	10/11/2021	CATERINA, JAMES
2021	2460525	0.17	10/11/2021	Evelyn Tennenbaum Trust
2021	2460526	0.17	10/11/2021	MATTEIS, JOHN J
2021	2460527	0.17	10/11/2021	CARRICK, FREDERICK
2021	2460528	0.17	10/11/2021	CATERINA, JAMES P
2021	2460529	0.17	10/11/2021	CATERINA, JAMES P
2021	2460530	0.17	10/11/2021	James Joseph Dolge Trust
2021	2460531	0.17	10/11/2021	DUECKER, JAMES C
2021	2460532	0.17	10/11/2021	Fagin, Gary
2021	2460533	0.17	10/11/2021	McKnight, Kimberly I
2021	2460534	0.17	10/11/2021	STRECK, SALLIE
2021	2460535	0.17	10/11/2021	Dominick, Kevin
2021	2460536	0.17	10/11/2021	Worthington, Thomas Eugene
2021	2460537	0.17	10/11/2021	Gennett, Mary
2021	2460538	0.17	10/11/2021	EATON, MARK L
2021	2460539	0.17	10/11/2021	Simpson, Charles Edward
2021	2460540	0.17	10/11/2021	PIER RESORT CONDOMINIUM ASSOC INC
2021	2460541	0.17	10/11/2021	MC NALLY, WENDY J TRUSTEE
2021	2460542	0.17	10/11/2021	Osborne, John R
2021	2460543	0.17	10/11/2021	WELLS, JEFFREY R
2021	2460544	0.17	10/11/2021	BRANQUINHO, EDWARD
2021	2460545	0.17	10/11/2021	PIER RESORT CONDOMINIUM ASSOC INC
2021	2460546	0.17	10/11/2021	PIER RESORT CONDOMINIUM ASSOC INC
2021	2460547	0.17	10/11/2021	PIER RESORT CONDOMINIUM ASSOC INC

2021	2460548	0.17	10/11/2021	PIER RESORT CONDOMINIUM ASSOC INC
2021	2460549	0.17	10/11/2021	PIER RESORT CONDOMINIUM ASSOC INC
2021	2460550	0.17	10/11/2021	PIER RESORT CONDOMINIUM ASSOC INC
2021	2460551	0.17	10/11/2021	PIER RESORT CONDOMINIUM ASSOC INC
2021	2460552	0.17	10/11/2021	PIER RESORT CONDOMINIUM ASSOC INC
2021	2460553	0.17	10/11/2021	
2021	2460586	0.15	10/11/2021	PUERTO DEL RIO LLC
2021	2460587	0.15	10/11/2021	PUGH, JAMES E TRUSTEE
2021	2460588	0.15	10/11/2021	PUERTO DEL RIO LLC
2021	2460589	0.15	10/11/2021	Kubarek, Ronald C
2021	2460590	0.15	10/11/2021	Pauline Rita Beardall Revocable Trust
2021	2460591	0.15	10/11/2021	SPIESS, H ROBERT
2021	2460592	0.15	10/11/2021	UNDERWOOD, ROBERT SR
2021	2460593	0.15	10/11/2021	PUERTO DEL RIO LLC
2021	2460594	0.15	10/11/2021	Pitstick, Ann
2021	2460595	0.15	10/11/2021	Humphries, Erik K
2021	2460596	0.15	10/11/2021	PUERTO DEL RIO LLC
2021	2460597	0.15	10/11/2021	Kenneth Francis Perkin & Susan Drey Perkin Revocable Trust
2021	2460598	0.15	10/11/2021	COGSWELL, DENIS L
2021	2460599	0.15	10/11/2021	KARIM, ABDUL M K
2021	2460600	0.15	10/11/2021	GILL, GREGORY A
2021	2460601	0.15	10/11/2021	PUERTO DEL RIO LLC
2021	2460602	0.15	10/11/2021	COGSWELL, DENIS L
2021	2460603	0.15	10/11/2021	BEDWELL, WILLIAM F JR
2021	2460604	0.15	10/11/2021	PUERTO DEL RIO LLC
2021	2460605	0.15	10/11/2021	PUERTO DEL RIO LLC
2021	2460606	0.15	10/11/2021	PUERTO DEL RIO LLC
2021	2460607	0.15	10/11/2021	PUERTO DEL RIO LLC
2021	2460608	0.15	10/11/2021	PUERTO DEL RIO LLC
2021	2460609	0.15	10/11/2021	PUERTO DEL RIO LLC
2021	2460610	0.15	10/11/2021	PUERTO DEL RIO LLC
2021	2460611	0.15	10/11/2021	PUERTO DEL RIO LLC
2021	2460612	0.15	10/11/2021	PUERTO DEL RIO LLC
2021	2460613	0.15	10/11/2021	PUERTO DEL RIO LLC
2021	2460614	0.15	10/11/2021	SARKUS, PETER J
2021	2460615	0.15	10/11/2021	PUERTO DEL RIO LLC
2021	2460616	0.15	10/11/2021	PUERTO DEL RIO LLC
2021	2460617	0.15	10/11/2021	PUERTO DEL RIO LLC
2021	2460618	0.15	10/11/2021	PUERTO DEL RIO LLC
2021	2460619	0.15	10/11/2021	PUERTO DEL RIO LLC

2021	2460620	0.15	10/11/2021	PUERTO DEL RIO LLC
2021	2460621	0.15	10/11/2021	PUERTO DEL RIO LLC
2021	2460622	0.15	10/11/2021	
2021	2460671	0.15	10/11/2021	PUERTO DEL RIO LLC
2021	2460672	0.15	10/11/2021	PUERTO DEL RIO LLC
2021	2460673	0.15	10/11/2021	Foreman, Kimberleay
2021	2460674	0.15	10/11/2021	Atkinson, Kathleen H
2021	2460675	0.15	10/11/2021	Marcotte, Donald
2021	2460676	0.15	10/11/2021	Queener Family Revocable Living Trust
2021	2460677	0.15	10/11/2021	VARGO, STEVE
2021	2460678	0.15	10/11/2021	Moeller, Scott J
2021	2460679	0.15	10/11/2021	LIEBERMAN, ARNOLD S
2021	2460680	0.15	10/11/2021	ORTIZ, RAMON A
2021	2460681	0.15	10/11/2021	COGSWELL, DENIS L TRUSTEE
2021	2460682	0.15	10/11/2021	UHRIG, JAMES F
2021	2460683	0.15	10/11/2021	WELLS FARGO BANK NA
2021	2460684	0.15	10/11/2021	Abassee, Albert S
2021	2460685	0.15	10/11/2021	Sebourn, Bonnie M
2021	2460686	0.15	10/11/2021	MRYGLOT, CHARLES
2021	2460687	0.15	10/11/2021	Kessel, Linda Mae
2021	2460688	0.15	10/11/2021	Toro, Alfonso
2021	2460689	0.15	10/11/2021	Michael McGinnis Living Trust
2021	2460690	0.15	10/11/2021	WOOLBRIGHT, DANIEL H
2021	2460691	0.15	10/11/2021	Hani & Amel Malak Trust
2021	2460692	0.15	10/11/2021	Edwards, Maria,Life Estate B
2021	2460693	0.15	10/11/2021	Michael McGinnis Living Trust
2021	2460694	0.15	10/11/2021	FEDERAL HOME LOAN MORTGAGE CORP
2021	2460695	0.15	10/11/2021	FARINELLA, GLORIA
2021	2460696	0.15	10/11/2021	Dalluge Family Revocable Living Trust
2021	2460697	0.15	10/11/2021	WHEATLEY, CONSTANCE M
2021	2460698	0.15	10/11/2021	CARGIN, ROBERT K
2021	2460699	0.15	10/11/2021	MARIANI, EMIDDIO WILLIAM
2021	2460700	0.15	10/11/2021	Starr, John
2021	2460701	0.15	10/11/2021	ERENTREICH, GAIL K TRUSTEE
2021	2460702	0.15	10/11/2021	HARKNESS, STEPHEN
2021	2460703	0.15	10/11/2021	TRUONG, DENNY DUNG
2021	2460704	0.15	10/11/2021	THACKER, DAVID
2021	2460705	0.15	10/11/2021	Szafranski, Teresa Szafranski, Miroslaw
2021	2460706	0.15	10/11/2021	NUAMPATON, BOONTIND
2021	2460707	0.15	10/11/2021	CLERICUZIO, MARJORIE A

2021	2460708	0.15	10/11/2021	PUERTO DEL RIO LLC
2021	2460709	0.15	10/11/2021	PUERTO DEL RIO LLC
2021	2460710	0.15	10/11/2021	WILLIAMS, RUBY J
2021	2460711	0.15	10/11/2021	Ellingson, Gregory P,JR
2021	2460712	0.15	10/11/2021	OBIAS, MARIA FRANCIA D
2021	2460713	0.15	10/11/2021	Marker, Terry
2021	2460714	0.15	10/11/2021	FINKELSTEIN, IRA
2021	2460715	0.15	10/11/2021	ANDERSON, WILLIAM C
2021	2460716	0.15	10/11/2021	WHYTE, PAUL W
2021	2460717	0.15	10/11/2021	PUERTO DEL RIO LLC
2021	2460718	0.15	10/11/2021	DeYoung, Stephen John
2021	2460719	0.15	10/11/2021	TROMBLEY, ROBERT M
2021	2460720	0.15	10/11/2021	SAVIDGE, LEE D
2021	2460721	0.15	10/11/2021	Mattern, Daisy P
2021	2460722	0.15	10/11/2021	MITCHELL, TERRY
2021	2460723	0.15	10/11/2021	CLERICUZIO, MARJORIE A
2021	2460724	0.15	10/11/2021	WASSELL, DESMOND
2021	2460725	0.15	10/11/2021	
2021	2460735	4.23	10/11/2021	SMITH, F BURTON
2021	2460816	0.13	10/11/2021	Mandalay Grove Community Association Inc
2021	2460817	0.13	10/11/2021	Mandalay Grove Community Association Inc
2021	2460819	0.13	10/11/2021	Mandalay Grove Community Association Inc
2021	2460820	0.13	10/11/2021	Mandalay Grove Community Association Inc
2021	2460980	0.18	10/11/2021	Adamson Creek Homeowners Association Inc
2021	2460981	0.18	10/11/2021	ADAMSON CREEK HOMEOWNERS ASSOC
2021	2460982	0.18	10/11/2021	ADAMSON CREEK HOMEOWNERS ASSOC
2021	2460983	0.18	10/11/2021	ADAMSON CREEK HOMEOWNERS ASSOC
2021	2460984	0.18	10/11/2021	Adamson Creek Homeowners Association Inc
2021	2460986	0.18	10/11/2021	DR Horton Inc
2021	2460989	0.18	10/11/2021	Adamson Creek Homeowners Association Inc
2021	2460990	0.18	10/11/2021	Adamson Creek Homeowners Association Inc
2021	2461024	0.13	10/11/2021	THAMES, GLORIA C
2021	2461025	0.13	10/11/2021	Hidden Glenn Partners LLC
2021	2461026	0.13	10/11/2021	Hidden Glenn Partners LLC
2021	2461027	0.13	10/11/2021	HAMPTON, MARY G
2021	2461028	0.13	10/11/2021	Hidden Glenn Partners LLC
2021	2461029	0.13	10/11/2021	Hidden Glenn Partners LLC
2021	2461030	0.13	10/11/2021	Hidden Glenn Partners LLC
2021	2461031	0.13	10/11/2021	Hidden Glenn Partners LLC
2021	2461032	0.13	10/11/2021	Hidden Glenn Partners LLC

2021	2461033	0.13	10/11/2021	Hidden Glenn Partners LLC
2021	2461034	0.13	10/11/2021	Hidden Glenn Partners LLC
2021	2461035	0.13	10/11/2021	Hidden Glenn Partners LLC
2021	2461036	0.13	10/11/2021	Hidden Glenn Partners LLC
2021	2461037	0.13	10/11/2021	Hidden Glenn Partners LLC
2021	2461038	0.13	10/11/2021	Hidden Glenn Partners LLC
2021	2461039	0.13	10/11/2021	Hidden Glenn Partners LLC
2021	2461040	0.13	10/11/2021	Hidden Glenn Partners LLC
2021	2461041	0.13	10/11/2021	Hidden Glenn Partners LLC
2021	2461042	0.13	10/11/2021	Hidden Glenn Partners LLC
2021	2461043	0.13	10/11/2021	Hidden Glenn Partners LLC
2021	2461044	0.13	10/11/2021	Hidden Glenn Partners LLC
2021	2461045	0.13	10/11/2021	Hidden Glenn Partners LLC
2021	2461046	0.13	10/11/2021	
2021	2461053	0.15	10/11/2021	
2021	2461209	0.13	10/11/2021	
2021	2461403	0.13	10/11/2021	N/A - Condo Common Area
2021	2461440	0.17	10/11/2021	GELLER, DONALD J
2021	2461441	0.17	10/11/2021	ETTINGER, PAUL
2021	2461442	0.17	10/11/2021	GRALL, THOMAS D
2021	2461443	0.17	10/11/2021	BEAULIEU, TIMOTHY J
2021	2461444	0.17	10/11/2021	BLUM, ELLIOT P
2021	2461445	0.17	10/11/2021	Borin Family Trust
2021	2461446	0.22	10/11/2021	KIEFER, MICHAEL A
2021	2461447	0.22	10/11/2021	Malone, Lisa A
2021	2461448	0.22	10/11/2021	Diana & Gene Sams LLC
2021	2461449	0.17	10/11/2021	Bentley, Theodore C
2021	2461450	0.22	10/11/2021	Calligaris, Virginia
2021	2461451	0.22	10/11/2021	Weaver, William J
2021	2461452	0.17	10/11/2021	FORD, C MICHAEL
2021	2461453	0.17	10/11/2021	Gregory L Frost Revocable Trust
2021	2461454	0.22	10/11/2021	Kaylor Family Protection Trust
2021	2461455	0.17	10/11/2021	YARD, KENNETH G TRUSTEE
2021	2461456	0.22	10/11/2021	Raab, Sandra
2021	2461457	0.17	10/11/2021	TUNDERMAN, FREDERICK W TRUSTEE
2021	2461458	0.17	10/11/2021	GETHIN, MICHAEL J
2021	2461459	0.17	10/11/2021	COHEN, RICHARD D
2021	2461460	0.17	10/11/2021	BRANDSEMA, JEFFREY W
2021	2461461	0.22	10/11/2021	Carolyn & Jeffrey Brandsema Living Trust
2021	2461462	0.17	10/11/2021	HOWARD, TED EDMUND

2021	2461463	0.17	10/11/2021	NELSON, CHARLES VAN
2021	2461464	0.17	10/11/2021	ADAMS, GEORGE M
2021	2461465	0.22	10/11/2021	Snyder, David
2021	2461466	0.17	10/11/2021	ISRAEL, GIRGIS Z
2021	2461467	0.17	10/11/2021	T C SNYDER FAMILY LTD PARTNERSHIP
2021	2461468	0.22	10/11/2021	Hall, Morrill,JR M
2021	2461469	0.22	10/11/2021	Joseph P Romanosky & Patricia A Romanosky Revocable Living Trust
2021	2461470	0.17	10/11/2021	HALL, MORRILL M JR
2021	2461471	0.17	10/11/2021	ELLIOTT, JOAN K
2021	2461472	0.17	10/11/2021	TE, TOMAS
2021	2461473	0.17	10/11/2021	WALLS, DAWN ELAINE TRUSTEE
2021	2461474	0.17	10/11/2021	DUSCH, FRANCIS W III
2021	2461475	0.17	10/11/2021	Farb, Stuart H
2021	2461476	0.13	10/11/2021	N/A - Condo Common Area
2021	2461492	0.13	10/11/2021	DAVIS, BRADLEY J
2021	2461493	0.13	10/11/2021	DAVIS, BRADLEY J
2021	2461494	0.13	10/11/2021	Sylvester, Anne M
2021	2461495	0.13	10/11/2021	Sylvester, Anne M
2021	2461496	0.13	10/11/2021	Vincent Paul Marino SR & Ann M Marino Revocable Living Trust
2021	2461497	0.13	10/11/2021	Vincent Paul Marino SR & Ann M Marino Revocable Living Trust
2021	2461498	0.13	10/11/2021	ORNER, JEFFREY M
2021	2461499	0.13	10/11/2021	ORNER, JEFFREY M
2021	2461500	0.13	10/11/2021	CARTWRIGHT, MARK
2021	2461501	0.13	10/11/2021	CARTWRIGHT, MARK
2021	2461502	0.13	10/11/2021	MC COY, HELEN VIRGINIA
2021	2461503	0.13	10/11/2021	Anthony J Serpe & Mildred M Serpe Revocable Trust
2021	2461504	0.13	10/11/2021	Anthony J Serpe & Mildred M Serpe Revocable Trust
2021	2461505	0.13	10/11/2021	Hayes, Margaret L J
2021	2461506	0.13	10/11/2021	Hayes, Margaret L J
2021	2461507	0.13	10/11/2021	MC COY, HELEN VIRGINIA
2021	2461508	0.13	10/11/2021	POLLARD, KEVIN M
2021	2461509	0.13	10/11/2021	POLLARD, KEVIN M
2021	2461510	0.13	10/11/2021	MONTEITH, ALEXANDER E
2021	2461511	0.13	10/11/2021	MONTEITH, ALEXANDER E
2021	2461512	0.13	10/11/2021	Allan P & Kathie L Skruby Living Trust
2021	2461513	0.13	10/11/2021	Allan P & Kathie L Skruby Living Trust
2021	2461514	0.13	10/11/2021	OCEAN CLUB OF BREVARD COUNTY LLC
2021	2461515	0.13	10/11/2021	N/A - Condo Common Area
2021	2461524	2.48	10/11/2021	Vietri, Joseph F
2021	2461535	0.18	10/11/2021	Gordon, Byron R

2021	2461546	0.13	10/11/2021	
2021	2461553	0.13	10/11/2021	N/A - Condo Common Area
2021	2461566	0.13	10/11/2021	N/A - Condo Common Area
2021	2461572	0.15	10/11/2021	N/A - Condo Common Area
2021	2461582	0.13	10/11/2021	
2021	2461583	0.13	10/11/2021	TBOM MERRITT ISLAND LLC
2021	2461584	0.13	10/11/2021	TBOM MERRITT ISLAND LLC
2021	2461585	0.13	10/11/2021	TBOM MERRITT ISLAND LLC
2021	2461586	0.13	10/11/2021	TBOM MERRITT ISLAND LLC
2021	2461587	0.13	10/11/2021	SHEALY, DEAN H
2021	2461588	0.13	10/11/2021	SHEALY, DEAN H
2021	2461589	0.13	10/11/2021	HARBOR HOMES LLC
2021	2461590	0.13	10/11/2021	TBOM MERRITT ISLAND LLC
2021	2461591	0.13	10/11/2021	Saretsky, Steven J
2021	2461592	0.13	10/11/2021	Bergstrom, Sheryl L
2021	2461593	0.13	10/11/2021	Bergstrom, Sheryl L
2021	2461594	0.13	10/11/2021	TBOM MERRITT ISLAND LLC
2021	2461595	0.13	10/11/2021	Mary T Woolbert Trust
2021	2461596	0.13	10/11/2021	Mary T Woolbert Trust
2021	2461597	0.13	10/11/2021	Tardif, Ronnie
2021	2461598	0.13	10/11/2021	Tardif, Ronnie
2021	2461599	0.13	10/11/2021	SHEALY, DEAN H
2021	2461600	0.13	10/11/2021	SHEALY, DEAN H
2021	2461601	0.13	10/11/2021	SHEALY, DEAN H
2021	2461602	0.13	10/11/2021	Tardif, Ronnie
2021	2461603	0.13	10/11/2021	Mary T Woolbert Trust
2021	2461604	0.13	10/11/2021	Tardif, Ronnie
2021	2461605	0.13	10/11/2021	Saretsky, Steven J
2021	2461606	0.13	10/11/2021	Saretsky, Steven J
2021	2461607	0.13	10/11/2021	Marina Village Condominium Association of Brevard Inc
2021	2461608	0.13	10/11/2021	TBOM MERRITT ISLAND LLC
2021	2461609	0.13	10/11/2021	TBOM MERRITT ISLAND LLC
2021	2461610	0.13	10/11/2021	TBOM MERRITT ISLAND LLC
2021	2461611	0.13	10/11/2021	GADIENT, JAMES
2021	2461612	0.13	10/11/2021	Bryant, Timothy W
2021	2461613	0.13	10/11/2021	Bergstrom, Sheryl L
2021	2461614	0.13	10/11/2021	HARBOR HOMES LLC
2021	2461679	0.15	10/11/2021	
2021	2461708	0.17	10/11/2021	MERIDIAN OF BREVARD LLC
2021	2461709	0.17	10/11/2021	WRINKLE, JOHN B

2021	2461710	0.17	10/11/2021	WILSON, WOODROW M
2021	2461711	0.17	10/11/2021	MERIDIAN OF BREVARD LLC
2021	2461712	0.22	10/11/2021	O'Neil Family Living Trust
2021	2461713	0.17	10/11/2021	RICHARDS, THOMAS R
2021	2461714	0.22	10/11/2021	ACHARANDIO, OSCAR
2021	2461715	0.22	10/11/2021	IZMIRLIAN, ROBERT
2021	2461716	0.17	10/11/2021	Gary K Wilson Revocable Trust
2021	2461717	0.22	10/11/2021	Valentino, Jeffrey Paul
2021	2461718	0.17	10/11/2021	PETROVIC, MICHELLE A
2021	2461719	0.17	10/11/2021	PATEL, PIYUSH A
2021	2461720	0.17	10/11/2021	MALTA, LARRY M
2021	2461721	0.17	10/11/2021	Raycroft, Donald Bertram
2021	2461722	0.17	10/11/2021	RODRIGUEZ, JOSE R
2021	2461723	0.17	10/11/2021	SOLTANI-AHMADI, AHMAD
2021	2461724	0.17	10/11/2021	STOCKTON, STEPHEN F
2021	2461725	0.17	10/11/2021	MERIDIAN OF BREVARD LLC
2021	2461726	0.17	10/11/2021	KOCOL, ROBERT S TRUSTEES
2021	2461727	0.17	10/11/2021	MERIDIAN OF BREVARD LLC
2021	2461728	0.17	10/11/2021	Tadich Family Trust
2021	2461729	0.22	10/11/2021	Renga, Brian A
2021	2461730	0.22	10/11/2021	Raab, Sandra
2021	2461731	0.17	10/11/2021	Shafer Family Revocable Trust
2021	2461732	0.17	10/11/2021	ACUFF, GERALD J JR
2021	2461733	0.22	10/11/2021	Wood Family Trust
2021	2461734	0.22	10/11/2021	BMZ HOLDINGS LLC
2021	2461735	0.22	10/11/2021	Vantage Health Resources Inc
2021	2461736	0.13	10/11/2021	N/A - Condo Common Area
2021	2461751	3.56	10/11/2021	AVA COCOA BEACH LLC
2021	2461754	3.64	10/11/2021	WATERS MARK DEVELOPMENT &
2021	2461755	3.64	10/11/2021	WATERS MARK DEVELOPMENT &
2021	2461779	0.13	10/11/2021	WATERS MARK DEVELOPMENT &
2021	2461780	0.13	10/11/2021	WATERS MARK DEVELOPMENT &
2021	2461781	0.13	10/11/2021	WATERS MARK DEVELOPMENT &
2021	2461782	0.13	10/11/2021	WATERS MARK DEVELOPMENT &
2021	2461783	0.13	10/11/2021	WATERS MARK DEVELOPMENT &
2021	2461786	0.13	10/11/2021	WATERS MARK DEVELOPMENT &
2021	2461815	2.48	10/11/2021	DI CHRISTOPHER, MICHAEL A
2021	2461819	0.18	10/11/2021	ADAMSON CREEK HOMEOWNERS ASSOC
2021	2461830	0.18	10/11/2021	Twenty-One Riverside Condominium Association Inc
2021	2461900	0.15	10/11/2021	

2021	2461931	1.38	10/11/2021	SEYMOUR, LISA
2021	2461942	0.13	10/11/2021	N/A - Condo Common Area
2021	2461953	0.15	10/11/2021	N/A - Condo Common Area
2021	2461964	0.14	10/11/2021	Country Oaks H O A Inc
2021	2461990	0.17	10/11/2021	Drew, Donald J
2021	2461991	0.17	10/11/2021	Drew, Donald J
2021	2461992	0.17	10/11/2021	OSORIO, CARLOS
2021	2461993	0.17	10/11/2021	OSORIO, CARLOS
2021	2461994	0.17	10/11/2021	Mayo, Albert W
2021	2461995	0.17	10/11/2021	Mayo, Albert W
2021	2461996	0.17	10/11/2021	201 West End Road Land Trust
2021	2461997	0.17	10/11/2021	201 West End Road Land Trust
2021	2461998	0.17	10/11/2021	SMITH, ROBERT P
2021	2461999	0.17	10/11/2021	SMITH, ROBERT P
2021	2462000	0.17	10/11/2021	Andrew, Brett M
2021	2462001	0.17	10/11/2021	Andrew, Brett M
2021	2462002	0.17	10/11/2021	TAAG LLC
2021	2462003	0.17	10/11/2021	TAAG LLC
2021	2462004	0.17	10/11/2021	Scott A Wise Revocable Living Trust
2021	2462005	0.17	10/11/2021	Scott A Wise Revocable Living Trust
2021	2462006	0.17	10/11/2021	Pasqualichio, Michael
2021	2462007	0.17	10/11/2021	Pasqualichio, Michael
2021	2462008	0.17	10/11/2021	Perrotti, Michael A
2021	2462009	0.17	10/11/2021	Perrotti, Michael A
2021	2462010	0.17	10/11/2021	Mao, Richard
2021	2462011	0.17	10/11/2021	Mao, Richard
2021	2462012	0.17	10/11/2021	OSWALD, GEORGE C III
2021	2462013	0.17	10/11/2021	OSWALD, GEORGE C III
2021	2462014	0.17	10/11/2021	HEWITT, OWEN L
2021	2462015	0.17	10/11/2021	HEWITT, OWEN L
2021	2462016	0.17	10/11/2021	HARBOR VIEW RESIDENCES LLC
2021	2462017	0.17	10/11/2021	HARBOR VIEW RESIDENCES LLC
2021	2462018	0.17	10/11/2021	Ecker, David,JR N
2021	2462019	0.17	10/11/2021	Jerry M & Bennie Jo Johnson Joint Revocable Trust
2021	2462020	0.17	10/11/2021	Jerry M & Bennie Jo Johnson Joint Revocable Trust
2021	2462021	0.17	10/11/2021	Milliken, Kathryn
2021	2462022	0.17	10/11/2021	Milliken, Kathryn
2021	2462023	0.17	10/11/2021	Pasqualichio, Patrick J
2021	2462024	0.17	10/11/2021	Pasqualichio, Patrick J
2021	2462025	0.17	10/11/2021	Craig, Lynn W,JR

2021	2462026	0.17	10/11/2021	Dee Family Trust
2021	2462033	0.17	10/11/2021	N/A - Condo Common Area
2021	2462056	0.17	10/11/2021	Pasqualichio, Patrick J
2021	2462057	0.17	10/11/2021	Pasqualichio, Patrick J
2021	2462058	0.17	10/11/2021	Milliken, Kathryn
2021	2462059	0.17	10/11/2021	Milliken, Kathryn
2021	2462060	0.17	10/11/2021	Jerry M & Bennie Jo Johnson Joint Revocable Trust
2021	2462061	0.17	10/11/2021	Harbor Club of Brevard Condominium Association Inc
2021	2462109	0.17	10/11/2021	Summer Breeze Plantation Homeowners Association Inc
2021	2462110	0.17	10/11/2021	Summer Breeze Plantation Homeowners Association Inc
2021	2462111	0.17	10/11/2021	Summer Breeze Plantation Homeowners Association Inc
2021	2462112	0.17	10/11/2021	Summer Breeze Plantation Homeowners Association Inc
2021	2500070	1.73	10/11/2021	Bernhardt, Linda J
2021	2500079	1.73	10/11/2021	Bernhardt, Linda J
2021	2500081	1.73	10/11/2021	Bernhardt, Linda J
2021	2500084	4.48	10/11/2021	KAPIT, AARON
2021	2500238	4.66	10/11/2021	PRESSIE CORP
2021	2500239	4.66	10/11/2021	PRESSIE CORP
2021	2500240	4.66	10/11/2021	PRESSIE CORP
2021	2500241	4.66	10/11/2021	PRESSIE CORP
2021	2500242	4.66	10/11/2021	PRESSIE CORP
2021	2500244	4.33	10/11/2021	PRESSIE CORP
2021	2500245	4.52	10/11/2021	PRESSIE CORP
2021	2500246	4.52	10/11/2021	PRESSIE CORP
2021	2500247	4.52	10/11/2021	PRESSIE CORP
2021	2500248	4.52	10/11/2021	PRESSIE CORP
2021	2500249	4.52	10/11/2021	PRESSIE CORP
2021	2500250	4.52	10/11/2021	PRESSIE CORP
2021	2500251	4.52	10/11/2021	PRESSIE CORP
2021	2500252	4.52	10/11/2021	PRESSIE CORP
2021	2500253	4.52	10/11/2021	PRESSIE CORP
2021	2500254	4.52	10/11/2021	PRESSIE CORP
2021	2500255	4.33	10/11/2021	PRESSIE CORP
2021	2500256	4.33	10/11/2021	PRESSIE CORP
2021	2500257	4.52	10/11/2021	PRESSIE CORP
2021	2500258	4.52	10/11/2021	PRESSIE CORP
2021	2500259	4.52	10/11/2021	PRESSIE CORP
2021	2500260	4.52	10/11/2021	PRESSIE CORP
2021	2500261	4.52	10/11/2021	PRESSIE CORP
2021	2500262	4.52	10/11/2021	PRESSIE CORP

2021	2500263	4.52	10/11/2021	PRESSIE CORP
2021	2500264	4.52	10/11/2021	PRESSIE CORP
2021	2500265	4.52	10/11/2021	PRESSIE CORP
2021	2500266	4.52	10/11/2021	PRESSIE CORP
2021	2500267	4.33	10/11/2021	PRESSIE CORP
2021	2500268	4.33	10/11/2021	PRESSIE CORP
2021	2500269	4.52	10/11/2021	PRESSIE CORP
2021	2500270	4.52	10/11/2021	PRESSIE CORP
2021	2500271	4.52	10/11/2021	PRESSIE CORP
2021	2500272	4.52	10/11/2021	PRESSIE CORP
2021	2500273	4.52	10/11/2021	PRESSIE CORP
2021	2500274	4.52	10/11/2021	PRESSIE CORP
2021	2500275	4.52	10/11/2021	PRESSIE CORP
2021	2500276	4.52	10/11/2021	PRESSIE CORP
2021	2500277	4.52	10/11/2021	PRESSIE CORP
2021	2500278	4.52	10/11/2021	PRESSIE CORP
2021	2500279	4.33	10/11/2021	PRESSIE CORP
2021	2500280	4.33	10/11/2021	PRESSIE CORP
2021	2500281	4.66	10/11/2021	PRESSIE CORP
2021	2500282	4.66	10/11/2021	PRESSIE CORP
2021	2500283	4.66	10/11/2021	PRESSIE CORP
2021	2500284	4.66	10/11/2021	PRESSIE CORP
2021	2500285	4.66	10/11/2021	PRESSIE CORP
2021	2500286	4.66	10/11/2021	PRESSIE CORP
2021	2500287	4.66	10/11/2021	PRESSIE CORP
2021	2500288	4.66	10/11/2021	PRESSIE CORP
2021	2500289	4.66	10/11/2021	PRESSIE CORP
2021	2500290	4.66	10/11/2021	PRESSIE CORP
2021	2500291	4.66	10/11/2021	PRESSIE CORP
2021	2500292	4.66	10/11/2021	PRESSIE CORP
2021	2500293	4.66	10/11/2021	PRESSIE CORP
2021	2500303	3.20	10/11/2021	PUSKAS, LOUIS
2021	2500304	3.20	10/11/2021	PUSKAS, LOUIS
2021	2500305	3.20	10/11/2021	PUSKAS, LOUIS
2021	2500306	3.20	10/11/2021	PUSKAS, LOUIS
2021	2500307	3.20	10/11/2021	PUSKAS, LOUIS
2021	2500308	3.20	10/11/2021	SCHNEIDER, CLYDE E
2021	2500309	3.20	10/11/2021	SCHNEIDER, CLYDE E
2021	2500311	3.20	10/11/2021	LUCIANO, JOHN A
2021	2500313	3.20	10/11/2021	SCHNEIDER, CLYDE E

2021	2500314	3.20	10/11/2021	SCHNEIDER, CLYDE E
2021	2500315	3.20	10/11/2021	FERNANDEZ, FLOR MARIA
2021	2500316	3.20	10/11/2021	FERNANDEZ, FLOR MARIA
2021	2500317	3.20	10/11/2021	FERNANDEZ, FLOR MARIA
2021	2500318	3.20	10/11/2021	FERNANDEZ, FLOR MARIA
2021	2500319	3.20	10/11/2021	FERNANDEZ, FLOR MARIA
2021	2500320	3.20	10/11/2021	FERNANDEZ, FLOR MARIA
2021	2500321	3.20	10/11/2021	EVANS, ZEDDIE L
2021	2500322	3.20	10/11/2021	BALGA, JOHN J JR
2021	2500323	3.20	10/11/2021	BALGA, JOHN J JR
2021	2500324	3.20	10/11/2021	UMBARGER, ROBERT LEE
2021	2500325	3.20	10/11/2021	KULCZYNSKI, RICK E
2021	2500326	3.20	10/11/2021	KULCZYNSKI, RICK E
2021	2500327	3.20	10/11/2021	KULCZYNSKI, RICK E
2021	2500328	3.20	10/11/2021	CARDINI, RICHARD LOUIS
2021	2500329	3.20	10/11/2021	BARON, ADRIEN
2021	2500330	3.20	10/11/2021	BARON, ADRIEN
2021	2500331	3.20	10/11/2021	Howell, Susan Khani
2021	2500332	3.20	10/11/2021	GREATER MIAMI JEWISH FEDERATION,
2021	2500333	3.20	10/11/2021	EBY, LILLIE MAE
2021	2500334	3.20	10/11/2021	EBY, LILLIE MAE
2021	2500335	3.20	10/11/2021	EBY, LILLIE MAE
2021	2500336	3.20	10/11/2021	EBY, LILLIE MAE
2021	2500337	3.20	10/11/2021	SCHAFFE, PAULETTE
2021	2500338	3.20	10/11/2021	COFIELD, PATRICIA LOUISE
2021	2500339	3.20	10/11/2021	COFIELD, PATRICIA LOUISE
2021	2500340	3.20	10/11/2021	COFIELD, PATRICIA LOUISE
2021	2500341	3.20	10/11/2021	DAICAR, EVA
2021	2500342	3.20	10/11/2021	DAICAR, EVA
2021	2500343	3.20	10/11/2021	CHALUPA, PREMYSL
2021	2500348	3.20	10/11/2021	POLAK, JAROSLAV J
2021	2500349	3.20	10/11/2021	ROSE, JAMES B
2021	2500350	3.20	10/11/2021	ROSE, JAMES B
2021	2500351	3.20	10/11/2021	ROSE, JAMES B
2021	2500352	3.20	10/11/2021	ROSE, JAMES B
2021	2500353	3.20	10/11/2021	EVANS, GERTRUDE
2021	2500354	3.20	10/11/2021	EVANS, GERTRUDE
2021	2500355	3.20	10/11/2021	LOWNEY, ETHEL MAE
2021	2500356	3.20	10/11/2021	LOWNEY, ETHEL MAE
2021	2500357	3.20	10/11/2021	LOWNEY, ETHEL MAE

2021	2500358	3.20	10/11/2021	LOWNEY, ETHEL MAE
2021	2500359	3.20	10/11/2021	Brenza, William Somervell
2021	2500360	3.20	10/11/2021	Brenza, William Somervell
2021	2500361	3.20	10/11/2021	Bennett, Jennifer
2021	2500362	3.20	10/11/2021	Bennett, John
2021	2500363	3.20	10/11/2021	Bennett, Anne Brenza
2021	2500364	3.20	10/11/2021	Bennett, Anne Brenza
2021	2500365	3.20	10/11/2021	ROSE, JAMES B
2021	2500366	3.20	10/11/2021	ROSE, JAMES B
2021	2500367	3.20	10/11/2021	ROSE, JAMES B
2021	2500368	3.20	10/11/2021	ROSE, JAMES B
2021	2500369	3.20	10/11/2021	EVANS, GERTRUDE
2021	2500370	3.20	10/11/2021	ALVAREZ, HORACIO
2021	2500371	3.20	10/11/2021	LOWNEY, ETHEL MAE
2021	2500372	3.20	10/11/2021	LOWNEY, ETHEL MAE
2021	2500373	3.20	10/11/2021	LOWNEY, ETHEL MAE
2021	2500374	3.20	10/11/2021	LOWNEY, ETHEL MAE
2021	2500375	3.20	10/11/2021	PITTMAN, BONITA JAYE
2021	2500376	3.20	10/11/2021	GUTTIERREZ, VICKI W
2021	2500377	3.20	10/11/2021	Dondi, Beda C
2021	2500378	3.20	10/11/2021	Dondi, Beda C
2021	2500379	3.20	10/11/2021	Dondi, Beda C
2021	2500381	3.20	10/11/2021	TAYLOR, THOMAS C ESTATE
2021	2500382	3.20	10/11/2021	CAMOVIC, PRENKA
2021	2500383	3.20	10/11/2021	MC CAMPBELL, BARBARA ALICE
2021	2500384	3.20	10/11/2021	MC CAMPBELL, BARBARA ALICE
2021	2500385	3.20	10/11/2021	MIKELAIT, LULA
2021	2500386	3.20	10/11/2021	BROSIUS, GEORGE ANN
2021	2500387	3.20	10/11/2021	BICKFORD, BERTRAM E
2021	2500388	3.20	10/11/2021	McKinnie, Geoffrey T
2021	2500390	3.20	10/11/2021	DI MARCO, MARIALENA (GUARDIAN)
2021	2500391	3.20	10/11/2021	Marialena DiMarco GDN F/B/O Anna Nicole DiMarco
2021	2500392	3.20	10/11/2021	Marialena DiMarco GDN F/B/O Anna Nicole DiMarco
2021	2500393	3.20	10/11/2021	Marialena DiMarco GDN F/B/O Anna Nicole DiMarco
2021	2500394	3.20	10/11/2021	EVANS, GERTRUDE
2021	2500395	3.20	10/11/2021	EVANS, GERTRUDE
2021	2500396	3.20	10/11/2021	Tswei, Kathy
2021	2500397	3.20	10/11/2021	Tswei, Kathy
2021	2500398	3.20	10/11/2021	WICK, A L
2021	2500399	3.20	10/11/2021	WICK, A L

2021	2500400	3.20	10/11/2021	McKinnie, Geoffrey T
2021	2500401	3.20	10/11/2021	McKinnie, Geoffrey T
2021	2500402	3.20	10/11/2021	Marialena DiMarco GDN F/B/O Anna Nicole DiMarco
2021	2500403	3.20	10/11/2021	Marialena DiMarco GDN F/B/O Anna Nicole DiMarco
2021	2500404	3.20	10/11/2021	Marialena DiMarco GDN F/B/O Anna Nicole DiMarco
2021	2500405	3.20	10/11/2021	Marialena DiMarco GDN F/B/O Anna Nicole DiMarco
2021	2500407	3.20	10/11/2021	GRANDISON, JOHNNY L
2021	2500408	3.20	10/11/2021	ADAMS, GREGORY
2021	2500409	3.20	10/11/2021	ADAMS, GREGORY
2021	2500410	3.20	10/11/2021	Betty J Whitlock Trust
2021	2500411	3.20	10/11/2021	Betty J Whitlock Trust
2021	2500418	3.20	10/11/2021	Marialena DiMarco GDN F/B/O Anna Nicole DiMarco
2021	2500419	3.20	10/11/2021	Marialena DiMarco GDN F/B/O Anna Nicole DiMarco
2021	2500420	3.20	10/11/2021	Marialena DiMarco GDN F/B/O Anna Nicole DiMarco
2021	2500421	3.20	10/11/2021	Marialena DiMarco GDN F/B/O Anna Nicole DiMarco
2021	2500422	3.20	10/11/2021	GRANDISON, JOHNNY L
2021	2500424	3.20	10/11/2021	FRASER, CECILIA
2021	2500426	3.20	10/11/2021	Betty J Whitlock Trust
2021	2500427	3.20	10/11/2021	Betty J Whitlock Trust
2021	2500428	3.20	10/11/2021	BULLARD, THOMAS H
2021	2500429	3.20	10/11/2021	BULLARD, THOMAS H
2021	2500430	3.20	10/11/2021	HINTON, CHRISTINE M
2021	2500431	3.20	10/11/2021	HINTON, CHRISTINE M
2021	2500432	3.20	10/11/2021	HINTON, CHRISTINE M
2021	2500433	3.20	10/11/2021	HINTON, CHRISTINE M
2021	2500434	3.20	10/11/2021	Marialena DiMarco GDN F/B/O Anna Nicole DiMarco
2021	2500435	3.20	10/11/2021	Marialena DiMarco GDN F/B/O Anna Nicole DiMarco
2021	2500436	3.20	10/11/2021	Marialena DiMarco GDN F/B/O Anna Nicole DiMarco
2021	2500437	3.20	10/11/2021	Marialena DiMarco GDN F/B/O Anna Nicole DiMarco
2021	2500441	3.20	10/11/2021	Lotvestors LLC
2021	2500442	3.20	10/11/2021	NAZZARO, LOU
2021	2500443	3.20	10/11/2021	NAZZARO, LOU
2021	2500444	3.20	10/11/2021	FRIENDS OF LUBAVITCH OF FLORIDA
2021	2500445	3.20	10/11/2021	FRIENDS OF LUBAVITCH OF FLORIDA
2021	2500446	3.20	10/11/2021	Reed, Gayland H,JR
2021	2500447	3.20	10/11/2021	CAMPEN, CAROL H
2021	2500448	3.20	10/11/2021	NAZZARO, LOU
2021	2500449	3.20	10/11/2021	NAZZARO, LOU
2021	2500450	3.20	10/11/2021	NAZZARO, LOU
2021	2500451	3.20	10/11/2021	NAZZARO, LOU

2021	2500452	3.20	10/11/2021	STONE, MARGARET J
2021	2500453	3.20	10/11/2021	MC GHEE, CORA
2021	2500454	3.20	10/11/2021	MC GHEE, CORA
2021	2500455	3.20	10/11/2021	CANTRALL, MONICA
2021	2500456	3.20	10/11/2021	CANTRALL, MONICA
2021	2500457	3.20	10/11/2021	CANTRALL, MONICA
2021	2500458	3.20	10/11/2021	CANTRALL, MONICA
2021	2500459	3.20	10/11/2021	CANTRALL, MONICA
2021	2500460	3.20	10/11/2021	CANTRALL, MONICA
2021	2500461	3.20	10/11/2021	CANTRALL, MONICA
2021	2500462	3.20	10/11/2021	CANTRALL, MONICA
2021	2500463	3.20	10/11/2021	CANTRALL, MONICA
2021	2500464	3.20	10/11/2021	CANTRALL, MONICA
2021	2500465	3.20	10/11/2021	CANTRALL, MONICA
2021	2500466	3.20	10/11/2021	CANTRALL, MONICA
2021	2500467	3.20	10/11/2021	CANTRALL, MONICA
2021	2500468	3.20	10/11/2021	CANTRALL, MONICA
2021	2500469	3.20	10/11/2021	CANTRALL, MONICA
2021	2500470	3.20	10/11/2021	CANTRALL, MONICA
2021	2500471	3.20	10/11/2021	Higgins, Ron V
2021	2500472	3.20	10/11/2021	HORD, ROBERT D
2021	2500473	3.20	10/11/2021	SULLENBERGER, MARY JO
2021	2500474	3.20	10/11/2021	LOSENBECK, JOYCE
2021	2500475	3.20	10/11/2021	SULLENBERGER, J W
2021	2500476	3.20	10/11/2021	FETTES, CLARK W
2021	2500477	3.20	10/11/2021	FETTES, CLARK W
2021	2500478	3.20	10/11/2021	GORE, NELLIE
2021	2500479	3.20	10/11/2021	GORE, NELLIE
2021	2500480	3.20	10/11/2021	GORE, NELLIE
2021	2500481	3.20	10/11/2021	GORE, NELLIE
2021	2500482	3.20	10/11/2021	GORE, NELLIE
2021	2500483	3.20	10/11/2021	GORE, NELLIE
2021	2500484	3.20	10/11/2021	ROOS, DEANNA C
2021	2500485	3.20	10/11/2021	ROOS, DEANNA C
2021	2500486	3.20	10/11/2021	MAUCH, WILLIAM W
2021	2500487	3.20	10/11/2021	CANTRALL, MONICA
2021	2500488	3.20	10/11/2021	CANTRALL, MONICA
2021	2500489	3.20	10/11/2021	CANTRALL, MONICA
2021	2500490	3.20	10/11/2021	CANTRALL, MONICA
2021	2500491	3.20	10/11/2021	CANTRALL, MONICA

2021	2500492	3.20	10/11/2021	CANTRALL, MONICA
2021	2500493	3.20	10/11/2021	CANTRALL, MONICA
2021	2500494	3.20	10/11/2021	CANTRALL, MONICA
2021	2500495	3.20	10/11/2021	CANTRALL, MONICA
2021	2500496	3.20	10/11/2021	CANTRALL, MONICA
2021	2500497	3.20	10/11/2021	CANTRALL, MONICA
2021	2500498	3.20	10/11/2021	CANTRALL, MONICA
2021	2500499	3.20	10/11/2021	CANTRALL, MONICA
2021	2500500	3.20	10/11/2021	CANTRALL, MONICA
2021	2500501	3.20	10/11/2021	CANTRALL, MONICA
2021	2500502	3.20	10/11/2021	CANTRALL, MONICA
2021	2500503	3.20	10/11/2021	MC EWEN, WILLIAM R
2021	2500504	3.20	10/11/2021	MARTI, JOHANN W
2021	2500505	3.20	10/11/2021	MARTI, JOHANN W
2021	2500509	3.20	10/11/2021	REGELSON, WILLIAM
2021	2500510	3.20	10/11/2021	REGELSON, WILLIAM
2021	2500511	3.20	10/11/2021	REGELSON, WILLIAM
2021	2500512	3.20	10/11/2021	REGELSON, WILLIAM
2021	2500513	3.20	10/11/2021	Bedy, Andrew
2021	2500514	3.20	10/11/2021	PECK, FRANCIS L
2021	2500515	3.20	10/11/2021	SWEZY, CHARLES D
2021	2500516	3.20	10/11/2021	SWEZY, CHARLES D
2021	2500517	3.20	10/11/2021	PEREZ, DANIEL
2021	2500518	3.20	10/11/2021	PEREZ, DANIEL
2021	2500519	3.20	10/11/2021	CANTRALL, MONICA
2021	2500520	3.20	10/11/2021	CANTRALL, MONICA
2021	2500521	3.20	10/11/2021	CANTRALL, MONICA
2021	2500522	3.20	10/11/2021	CANTRALL, MONICA
2021	2500523	3.20	10/11/2021	CANTRALL, MONICA
2021	2500524	3.20	10/11/2021	CANTRALL, MONICA
2021	2500525	3.20	10/11/2021	CANTRALL, MONICA
2021	2500526	3.20	10/11/2021	CANTRALL, MONICA
2021	2500527	3.20	10/11/2021	CANTRALL, MONICA
2021	2500528	3.20	10/11/2021	CANTRALL, MONICA
2021	2500529	3.20	10/11/2021	CANTRALL, MONICA
2021	2500530	3.20	10/11/2021	CANTRALL, MONICA
2021	2500531	3.20	10/11/2021	CANTRALL, MONICA
2021	2500532	3.20	10/11/2021	CANTRALL, MONICA
2021	2500533	3.20	10/11/2021	CANTRALL, MONICA
2021	2500534	3.20	10/11/2021	CANTRALL, MONICA

2021	2500535	3.20	10/11/2021	KINARD, KENNETH
2021	2500536	3.20	10/11/2021	KINARD, KENNETH
2021	2500537	3.20	10/11/2021	WIXSON, GRACE T
2021	2500538	3.20	10/11/2021	DeOliveira, Kerley F
2021	2500539	3.20	10/11/2021	Deoliveira, Kerley F
2021	2500540	3.20	10/11/2021	REGELSON, WILLIAM
2021	2500541	3.20	10/11/2021	REGELSON, WILLIAM
2021	2500542	3.20	10/11/2021	REGELSON, WILLIAM
2021	2500543	3.20	10/11/2021	REGELSON, WILLIAM
2021	2500545	3.20	10/11/2021	BUNETTA, REBA S
2021	2500546	3.20	10/11/2021	WRIGHT, LINDA JOY
2021	2500547	3.20	10/11/2021	STEIN, THERESA A
2021	2500548	3.20	10/11/2021	Jennifer Lee Stein Trust
2021	2500549	3.20	10/11/2021	NAZZARO, LOU
2021	2500550	3.20	10/11/2021	NAZZARO, LOU
2021	2500551	3.20	10/11/2021	TARDUGNO, JOSEPH M JR
2021	2500552	3.20	10/11/2021	REID, WALLACE E
2021	2500553	3.20	10/11/2021	REID, WALLACE E
2021	2500554	3.20	10/11/2021	REID, WALLACE E
2021	2500555	3.20	10/11/2021	REID, WALLACE E
2021	2500556	3.20	10/11/2021	HORSLEY, DIANE BACCUS
2021	2500557	3.20	10/11/2021	ALDER, DANE
2021	2500558	3.20	10/11/2021	CHERR, EDNA FAY ALDER
2021	2500559	3.20	10/11/2021	SPIRES, CHRISTOPHER
2021	2500560	3.20	10/11/2021	SPIRES, CHRISTOPHER
2021	2500561	3.20	10/11/2021	WADSWORTH, MOLLY B
2021	2500562	3.20	10/11/2021	WADSWORTH, MOLLY B
2021	2500563	3.20	10/11/2021	KRETCHMER, MURRAY TR
2021	2500564	3.20	10/11/2021	KRETCHMER, MURRAY TR
2021	2500565	3.20	10/11/2021	WADSWORTH, MOLLY B
2021	2500566	3.20	10/11/2021	WADSWORTH, MOLLY B
2021	2500567	3.20	10/11/2021	LUCIANO, JOHN TR
2021	2500568	3.20	10/11/2021	LUCIANO, JOHN TRUSTEE
2021	2500569	3.20	10/11/2021	Crosby, Michelle D
2021	2500570	3.20	10/11/2021	Crosby, Michelle D
2021	2500571	3.20	10/11/2021	NACHTIGAL, DANIEL
2021	2500572	3.20	10/11/2021	NACHTIGAL, DANIEL
2021	2500573	3.20	10/11/2021	GREENBAUM, GINNETTE TRUSTEE
2021	2500574	3.20	10/11/2021	GREENBAUM, GINNETTE TRUSTEE
2021	2500575	3.20	10/11/2021	GREENBAUM, GINNETTE TRUSTEE

2021	2500576	3.20	10/11/2021	GREENBAUM, GINNETTE TRUSTEE
2021	2500577	3.20	10/11/2021	LEIBOWITZ, SHOLEM
2021	2500578	3.20	10/11/2021	LEIBOWITZ, SHOLEM
2021	2500579	3.20	10/11/2021	LEIBOWITZ, SHOLEM
2021	2500580	3.20	10/11/2021	LEIBOWITZ, SHOLEM
2021	2500581	3.20	10/11/2021	WALTON, ROBERT H
2021	2500582	3.20	10/11/2021	NAZZARO, LOU
2021	2500583	3.20	10/11/2021	VERSACI, MARGARET M
2021	2500584	3.20	10/11/2021	VERSACI, MARGARET M
2021	2500585	3.20	10/11/2021	VERSACI, MARGARET M
2021	2500586	3.20	10/11/2021	VERSACI, MARGARET M
2021	2500587	3.20	10/11/2021	VERSACI, MARGARET M
2021	2500588	3.20	10/11/2021	VERSACI, MARGARET M
2021	2500589	3.20	10/11/2021	VERSACI, MARGARET M
2021	2500590	3.20	10/11/2021	VERSACI, MARGARET M
2021	2500591	3.20	10/11/2021	SCHELBERT, LEONHARD P
2021	2500595	3.20	10/11/2021	DAVILMAR, MAROMIE
2021	2500596	3.20	10/11/2021	GUICE, MARY H
2021	2500597	3.20	10/11/2021	HUMPHRIES, PAUL C
2021	2500598	3.20	10/11/2021	HUMPHRIES, PAUL C
2021	2500599	3.20	10/11/2021	MARTI, JOHANN W
2021	2500600	3.20	10/11/2021	MONFERO, VERONICA M
2021	2500601	3.20	10/11/2021	LUCIANO, JOHN TR
2021	2500602	3.20	10/11/2021	LUCIANO, JOHN TRUSTEE
2021	2500603	3.20	10/11/2021	NACHTIGAL, DANIEL
2021	2500604	3.20	10/11/2021	NACHTIGAL, DANIEL
2021	2500605	3.20	10/11/2021	GREENBAUM, GINNETTE TRUSTEE
2021	2500606	3.20	10/11/2021	GREENBAUM, GINNETTE TRUSTEE
2021	2500607	3.20	10/11/2021	GREENBAUM, GINNETTE TRUSTEE
2021	2500608	3.20	10/11/2021	GREENBAUM, GINNETTE TRUSTEE
2021	2500609	3.20	10/11/2021	RABEL, VICTOR
2021	2500610	3.20	10/11/2021	RABEL, VICTOR
2021	2500611	3.20	10/11/2021	CEKOTA, ANTHONY
2021	2500612	3.20	10/11/2021	CEKOTA, ANTHONY
2021	2500613	3.20	10/11/2021	CEKOTA, ANTHONY
2021	2500614	3.20	10/11/2021	NAZZARO, LOU
2021	2500615	3.20	10/11/2021	SANDERS, JAMES BARRY
2021	2500616	3.20	10/11/2021	COX, PHOEBE MRS
2021	2500617	3.20	10/11/2021	ESTIME, DANIEL
2021	2500618	3.20	10/11/2021	FRIEDMAN, LUBA

2021	2500619	3.20	10/11/2021	FRIEDMAN, LUBA
2021	2500620	3.20	10/11/2021	FRIEDMAN, LUBA
2021	2500621	3.20	10/11/2021	FRIEDMAN, LUBA
2021	2500622	3.20	10/11/2021	Szymanski, Karen Gay
2021	2500623	3.20	10/11/2021	Tswei, Kathy
2021	2500624	3.20	10/11/2021	Tswei, Kathy
2021	2500627	3.20	10/11/2021	CAMERON, ANGELA E
2021	2500628	3.20	10/11/2021	CAMERON, ANGELA E
2021	2500629	3.20	10/11/2021	CAMERON, ANGELA E
2021	2500630	3.20	10/11/2021	CAMERON, ANGELA E
2021	2500631	3.20	10/11/2021	NAZZARO, LOU
2021	2500632	3.20	10/11/2021	NAZZARO, LOU
2021	2500633	3.20	10/11/2021	THOMAS, WILLIAM C
2021	2500634	3.20	10/11/2021	THOMAS, WILLIAM C
2021	2500635	3.20	10/11/2021	THOMAS, WILLIAM C
2021	2500639	3.20	10/11/2021	HUBBARD, ROBERT C
2021	2500640	3.20	10/11/2021	RAMOS, MARTHA
2021	2500641	3.20	10/11/2021	RAMOS, MARTHA
2021	2500642	3.20	10/11/2021	PUHL, PHILLIP MARTIN
2021	2500643	3.20	10/11/2021	PUHL, PHILLIP MARTIN
2021	2500644	3.20	10/11/2021	PUHL, PHILLIP MARTIN
2021	2500645	3.20	10/11/2021	PUHL, PHILLIP MARTIN
2021	2500646	3.20	10/11/2021	BERGER, MARK I
2021	2500647	3.20	10/11/2021	SANDERS, JAMES BARRY
2021	2500648	3.20	10/11/2021	COX, PHOEBE MRS
2021	2500649	3.20	10/11/2021	GERMAIN, MARIO
2021	2500650	3.20	10/11/2021	PAWLAK, LEONARD PAUL
2021	2500651	3.20	10/11/2021	NGUYEN, HONG
2021	2500652	3.20	10/11/2021	FRIEDMAN, LUBA
2021	2500653	3.20	10/11/2021	FRIEDMAN, LUBA
2021	2500654	3.20	10/11/2021	FRIEDMAN, LUBA
2021	2500655	3.20	10/11/2021	FRIEDMAN, LUBA
2021	2500656	3.20	10/11/2021	MEIER, TERRY
2021	2500657	3.20	10/11/2021	MEIER, TERRY
2021	2500658	3.20	10/11/2021	MEIER, TERRY
2021	2500659	3.20	10/11/2021	MEIER, TERRY
2021	2500660	3.20	10/11/2021	JORDAN, WILLIAM A
2021	2500661	3.20	10/11/2021	RUSSO, ROSE
2021	2500662	3.20	10/11/2021	RUSSO, ROSE
2021	2500663	3.20	10/11/2021	IFTIMOAIE, AGNIESZKA K

2021	2500664	3.20	10/11/2021	SALMON, SUZETTE
2021	2500665	3.20	10/11/2021	ALEXANDRE-JOSEPH, ELSIE
2021	2500666	3.20	10/11/2021	Marcelin, Stephane S
2021	2500667	3.20	10/11/2021	HENRY, ELSIE MONA
2021	2500668	3.20	10/11/2021	De Diaz, Mercedes Irene Banegas Canizales
2021	2500669	3.20	10/11/2021	PIERRE, FELIX
2021	2500670	3.20	10/11/2021	NOEL, EDSEN C
2021	2500671	3.20	10/11/2021	HUBBARD, C J
2021	2500672	3.20	10/11/2021	CAIL, PAUL L
2021	2500673	3.20	10/11/2021	MURPHY, MICHAEL S
2021	2500674	3.20	10/11/2021	RAMOS, MARTHA
2021	2500675	3.20	10/11/2021	RAMOS, MARTHA
2021	2500676	3.20	10/11/2021	PERRY, RICHARD
2021	2500677	3.20	10/11/2021	EULE, GRACE M TR
2021	2500678	3.20	10/11/2021	EULE, GRACE M TR
2021	2500679	3.20	10/11/2021	DESOFF, DONALD
2021	2500680	3.20	10/11/2021	DESOFF, DONALD
2021	2500681	3.20	10/11/2021	DESOFF, DONALD
2021	2500682	3.20	10/11/2021	DESOFF, DONALD
2021	2500683	3.20	10/11/2021	DESOFF, DONALD
2021	2500684	3.20	10/11/2021	DESOFF, DONALD
2021	2500685	3.20	10/11/2021	DESOFF, DONALD
2021	2500686	3.20	10/11/2021	DESOFF, DONALD
2021	2500687	3.20	10/11/2021	DESOFF, DONALD
2021	2500688	3.20	10/11/2021	DESOFF, DONALD
2021	2500689	3.20	10/11/2021	DESOFF, DONALD
2021	2500690	3.20	10/11/2021	DESOFF, DONALD
2021	2500691	3.20	10/11/2021	DESOFF, DONALD
2021	2500692	3.20	10/11/2021	DESOFF, DONALD
2021	2500693	3.20	10/11/2021	DESOFF, DONALD
2021	2500694	3.20	10/11/2021	DESOFF, DONALD
2021	2500697	3.20	10/11/2021	BORDEN, NELLE M TRUSTEE
2021	2500698	3.20	10/11/2021	BORDEN, NELLE M TRUSTEE
2021	2500699	3.20	10/11/2021	Pessolano, Vincenza Aimee
2021	2500700	3.20	10/11/2021	BORDEN, NELLE M TRUSTEE
2021	2500701	3.20	10/11/2021	BORDEN, NELLE M TRUSTEE
2021	2500702	3.20	10/11/2021	BORDEN, NELLE M TRUSTEE
2021	2500703	3.20	10/11/2021	HERNANDEZ, MARTHA R
2021	2500704	3.20	10/11/2021	MAS, EDUARDO PEMBROKE PINES
2021	2500705	3.20	10/11/2021	LUCIANO, JOHN TRUSTEE

2021	2500706	3.20	10/11/2021	Harris A Cherin Trust
2021	2500707	3.20	10/11/2021	Harris A Cherin Trust
2021	2500708	3.20	10/11/2021	Harris A Cherin Trust
2021	2500709	3.20	10/11/2021	Harris A Cherin Trust
2021	2500710	3.20	10/11/2021	PIERRE-LOUIS, FRANTZ
2021	2500711	3.20	10/11/2021	PIERRE-LOUIS, FRANTZ
2021	2500714	3.20	10/11/2021	SPENCER, JANE
2021	2500715	3.20	10/11/2021	HUNT, MILDRED
2021	2500716	3.20	10/11/2021	MORRIS, JULIA R
2021	2500717	3.20	10/11/2021	MUELLER, MARK
2021	2500718	3.20	10/11/2021	MUELLER, MARK
2021	2500719	3.20	10/11/2021	MUELLER, MARK
2021	2500720	3.20	10/11/2021	Cepuch, William E
2021	2500721	3.20	10/11/2021	MC NEIL, JANICE C
2021	2500722	3.20	10/11/2021	Harris A Cherin Trust
2021	2500723	3.20	10/11/2021	Harris A Cherin Trust
2021	2500724	3.20	10/11/2021	Harris A Cherin Trust
2021	2500725	3.20	10/11/2021	Harris A Cherin Trust
2021	2500726	3.20	10/11/2021	PIERRE-LOUIS, FRANTZ
2021	2500727	3.20	10/11/2021	LOZIER, MYRLINE
2021	2500729	3.20	10/11/2021	CHAEFSKY, HERMAN
2021	2500730	3.20	10/11/2021	CHAEFSKY, HERMAN
2021	2500731	3.20	10/11/2021	CHAEFSKY, HERMAN
2021	2500732	3.20	10/11/2021	CHAEFSKY, HERMAN
2021	2500733	3.20	10/11/2021	MARGULIES, KATHLEEN
2021	2500734	3.20	10/11/2021	MARGULIES, KATHLEEN
2021	2500735	3.20	10/11/2021	GORDON, MAXINE
2021	2500736	3.20	10/11/2021	AESCHLIMAN, YEN
2021	2500737	3.20	10/11/2021	AESCHLIMAN, YEN
2021	2500738	3.20	10/11/2021	GARAPEDIAN, VALANTIN
2021	2500739	3.20	10/11/2021	GARAPEDIAN, VALANTIN
2021	2500740	3.20	10/11/2021	Harris A Cherin Trust
2021	2500741	3.20	10/11/2021	Harris A Cherin Trust
2021	2500742	3.20	10/11/2021	Harris A Cherin Trust
2021	2500743	3.20	10/11/2021	Harris A Cherin Trust
2021	2500744	3.20	10/11/2021	DEL RUSSO, MARIE
2021	2500745	3.20	10/11/2021	DEL RUSSO, MARIE
2021	2500746	3.20	10/11/2021	DEL RUSSO, MARIE
2021	2500747	3.20	10/11/2021	ROSSETTI, MARIE GASQUEZ
2021	2500748	3.20	10/11/2021	PIVOVAR, WILLIAM

2021	2500749	3.20	10/11/2021	MURPHY, MICHAEL S
2021	2500750	3.20	10/11/2021	ZANKL, BARBARA S ESTATE
2021	2500751	3.20	10/11/2021	ZANKL, BARBARA S ESTATE
2021	2500752	3.20	10/11/2021	ZANKL, BARBARA S ESTATE
2021	2500753	3.20	10/11/2021	ZANKL, BARBARA S ESTATE
2021	2500754	3.20	10/11/2021	GARAPEDIAN, VALANTIN
2021	2500755	3.20	10/11/2021	GARAPEDIAN, VALANTIN
2021	2500756	3.20	10/11/2021	Harris A Cherin Trust
2021	2500757	3.20	10/11/2021	Harris A Cherin Trust
2021	2500758	3.20	10/11/2021	Harris A Cherin Trust
2021	2500759	3.20	10/11/2021	Harris A Cherin Trust
2021	2500760	3.20	10/11/2021	LEVENSON, HARRIS III
2021	2500761	3.20	10/11/2021	LEVENSON, HARRIS III
2021	2500762	3.20	10/11/2021	TARDUGNO, JOSEPH M
2021	2500763	3.20	10/11/2021	RICHTARCIK, SUZANNE D
2021	2500764	3.20	10/11/2021	RICHTARCIK, SUZANNE D
2021	2500765	3.20	10/11/2021	RICHTARCIK, SUZANNE D
2021	2500766	3.20	10/11/2021	REALE, ANNE E MRS
2021	2500767	3.20	10/11/2021	CASTRONOVO, ROSE MRS
2021	2500768	3.20	10/11/2021	CASTRONOVO, ROSE MRS
2021	2500769	3.20	10/11/2021	Inman, Dennis A
2021	2500770	3.20	10/11/2021	Inman, Dennis A
2021	2500771	3.20	10/11/2021	Inman, Dennis A
2021	2500772	3.20	10/11/2021	Inman, Dennis A
2021	2500773	3.20	10/11/2021	Inman, Dennis A
2021	2500774	3.20	10/11/2021	Inman, Dennis A
2021	2500775	3.20	10/11/2021	Inman, Dennis A
2021	2500776	3.20	10/11/2021	DODD, LAWRENCE SR
2021	2500777	3.20	10/11/2021	HAMID, SHAMEER
2021	2500778	3.20	10/11/2021	CURRIE, MARIE R
2021	2500779	3.20	10/11/2021	CURRIE, MARIE R
2021	2500790	3.20	10/11/2021	Inman, Dennis A
2021	2500791	3.20	10/11/2021	Inman, Dennis A
2021	2500792	3.20	10/11/2021	NEVERS, EDNA M
2021	2500793	3.20	10/11/2021	NEVERS, EDNA M
2021	2500794	3.20	10/11/2021	NEVERS, EDNA M
2021	2500795	3.20	10/11/2021	NEVERS, EDNA M
2021	2500808	3.20	10/11/2021	NEVERS, EDNA M
2021	2500809	3.20	10/11/2021	NEVERS, EDNA M
2021	2500810	3.20	10/11/2021	NEVERS, EDNA M

2021	2500811	3.20	10/11/2021	NEVERS, EDNA M
2021	2500812	3.20	10/11/2021	HARDY, ROMAYNE B
2021	2500847	3.20	10/11/2021	AGATHANGELOU, SOPHIA
2021	2500848	3.20	10/11/2021	AGATHANGELOU, SOPHIA
2021	2500849	3.20	10/11/2021	AGATHANGELOU, SOPHIA
2021	2500850	3.20	10/11/2021	AGATHANGELOU, SOPHIA
2021	2500851	3.20	10/11/2021	WILLIAMS, B B
2021	2500852	3.20	10/11/2021	SMITH, ANTHONY P
2021	2500853	3.20	10/11/2021	James F Russo & Georgiana Russo Revocable Trust
2021	2500854	3.20	10/11/2021	WILLIAMS, B B
2021	2500855	3.20	10/11/2021	DE CICCO, RONALD
2021	2500856	3.20	10/11/2021	DE CICCO, RONALD
2021	2500857	3.20	10/11/2021	DE CICCO, RONALD
2021	2500858	3.20	10/11/2021	CLERMONT, THANISE
2021	2500859	3.20	10/11/2021	CLERMONT, THANISE
2021	2500861	3.20	10/11/2021	STANEC, BETTY K
2021	2500864	3.20	10/11/2021	BADER, LANE W
2021	2500867	3.20	10/11/2021	AGATHANGELOU, KYRIACOS
2021	2500868	3.20	10/11/2021	AGATHANGELOU, KYRIACOS
2021	2500869	3.20	10/11/2021	AGATHANGELOU, KYRIACOS
2021	2500870	3.20	10/11/2021	AGATHANGELOU, KYRIACOS
2021	2500871	3.20	10/11/2021	DECICCO, RONNIE
2021	2500872	3.20	10/11/2021	DECICCO, RONNIE
2021	2500873	3.20	10/11/2021	DECICCO, RONNIE
2021	2500874	3.20	10/11/2021	DECICCO, RONNIE
2021	2500875	3.20	10/11/2021	DECICCO, GUIDO
2021	2500876	3.20	10/11/2021	DE CICCO, ADRIO
2021	2500877	3.20	10/11/2021	DE CICCO, ADRIO
2021	2500878	3.20	10/11/2021	DE CICCO, ADRIO
2021	2500879	3.20	10/11/2021	DE CICCO, ADRIO
2021	2500880	3.20	10/11/2021	DE CICCO, ADRIO
2021	2500881	3.20	10/11/2021	Cheeseborough, Cruzita
2021	2500882	3.20	10/11/2021	Cheeseborough, Cruzita
2021	2500883	3.20	10/11/2021	US Land Syndication LLC
2021	2500884	3.20	10/11/2021	US Land Syndication LLC
2021	2500885	3.20	10/11/2021	STAMBAUGH, NORMAN L
2021	2500886	3.20	10/11/2021	VENUTI, PAULA S
2021	2500887	3.20	10/11/2021	HINTON, CHRISTINE M
2021	2500888	3.20	10/11/2021	HINTON, CHRISTINE M
2021	2500889	3.20	10/11/2021	HINTON, CHRISTINE M

2021	2500890	3.20	10/11/2021	HINTON, CHRISTINE M
2021	2500891	3.20	10/11/2021	HINTON, CHRISTINE M
2021	2500894	3.20	10/11/2021	CENTRAL PRESBYTERIAN CHURCH OF
2021	2500895	3.20	10/11/2021	CENTRAL PRESBYTERIAN CHURCH OF
2021	2500896	3.20	10/11/2021	CENTRAL PRESBYTERIAN CHURCH OF
2021	2500897	3.20	10/11/2021	Quinn, Daniel
2021	2500898	3.20	10/11/2021	FARR, BERNIE
2021	2500899	3.20	10/11/2021	TIGGES, MICHAEL B
2021	2500901	1.93	10/11/2021	KLINE, ROBERT M TRUSTEE
2021	2500905	3.20	10/11/2021	WEBER, LARRY
2021	2500906	3.20	10/11/2021	WEBER, LARRY
2021	2500907	3.20	10/11/2021	WEBER, LOUETTA F ESTATE
2021	2500910	3.20	10/11/2021	CENTRAL PRESBYTERIAN CHURCH OF
2021	2500911	3.20	10/11/2021	CENTRAL PRESBYTERIAN CHURCH OF
2021	2500912	3.20	10/11/2021	FRANK, GEORGE C
2021	2500913	3.20	10/11/2021	SEGALL, CHEA MELLICA AJADE
2021	2500914	3.20	10/11/2021	SEGALL, CHEVIA ALEXANDRA ROACH
2021	2500915	1.93	10/11/2021	KLINE, ROBERT M TRUSTEE
2021	2500916	3.20	10/11/2021	KLINE, ROBERT M TRUSTEE
2021	2500917	1.93	10/11/2021	KLINE, ROBERT M TRUSTEE
2021	2500918	3.20	10/11/2021	VENUTI, PAULA S
2021	2501029	3.53	10/11/2021	OVERCAST SOLUTIONS LLC
2021	2501036	3.38	10/11/2021	OVERCAST SOLUTIONS LLC
2021	2501039	3.83	10/11/2021	OVERCAST SOLUTIONS LLC
2021	2501061	3.97	10/11/2021	Kistle, David J
2021	2501198	3.64	10/11/2021	Envirtech LLC
2021	2501453	3.64	10/11/2021	THORNTON, KAREN A
2021	2501786	0.13	10/11/2021	SHROBLE, MARK D
2021	2501918	0.13	10/11/2021	COUNTY WOODS AT ISLAND BEACH
2021	2502015	0.13	10/11/2021	RIVERSIDE HOMEOWNERS ASSOC INC
2021	2502233	1.69	10/11/2021	FLC INC
2021	2502256	1.69	10/11/2021	David L Wingo Revocable Trust
2021	2502539	1.69	10/11/2021	CHOWDHURY, SOHAIL A
2021	2502669	1.88	10/11/2021	ECONOMOU, WILLIAM J TR
2021	2503447	0.18	10/11/2021	Palm, Daniel B
2021	2504753	0.18	10/11/2021	Rockledge Acre Estates Homeowners Association Inc
2021	2504754	0.18	10/11/2021	Rockledge Acre Estates Homeowners Association Inc
2021	2504755	0.18	10/11/2021	Rockledge Acre Estates Homeowners Association Inc
2021	2504756	0.18	10/11/2021	Rockledge Acre Estates Homeowners Association Inc
2021	2504767	2.44	10/11/2021	CLARY, BARNEY H JR

2021	2505776	0.18	10/11/2021	Venable Enterprises II LLC
2021	2505825	1.69	10/11/2021	REBEL JACK INC
2021	2506575	0.18	10/11/2021	TOMPKINS INVESTMENT GROUP INC
2021	2506576	0.32	10/11/2021	TOMPKINS INVESTMENT GROUP INC
2021	2507231	0.18	10/11/2021	RIVER RIDGE HOMEOWNERS ASSOC OF
2021	2507232	0.18	10/11/2021	RIVER RIDGE HOMEOWNERS ASSOC INC
2021	2507244	1.69	10/11/2021	POSEY, WILLIAM J
2021	2507631	0.13	10/11/2021	Marsh Harbor Homeowner's Association Inc
2021	2507680	3.75	10/11/2021	FAITH PRESBYTERIAN CHURCH (ARS)
2021	2507681	3.75	10/11/2021	FAITH PRESBYTERIAN CHURCH (ARS)
2021	2507686	2.48	10/11/2021	HANSFORD, CHRISTOPHER S
2021	2507689	0.13	10/11/2021	MERRITT ESTATES WATERFRONT ASSOC
2021	2507740	0.13	10/11/2021	IROQUOIS DEV INC
2021	2507741	0.13	10/11/2021	IROQUOIS DEV INC
2021	2507757	0.13	10/11/2021	IROQUOIS SOUTH HOMEOWNERS ASSOC
2021	2507758	0.13	10/11/2021	GIBSON, COLETIA
2021	2507767	0.13	10/11/2021	Oak Creek Estates Homeowner's Association Inc
2021	2508094	1.03	10/11/2021	THOMPSON, RICHARD L
2021	2508216	0.13	10/11/2021	WATERMILL ASSOCIATION INC
2021	2508217	0.13	10/11/2021	WATERMILL ASSOCIATION INC
2021	2508218	0.13	10/11/2021	WATERMILL ASSOCIATION INC
2021	2508219	0.13	10/11/2021	WATERMILL ASSOCIATION INC
2021	2508220	0.13	10/11/2021	WATERMILL ASSOCIATION INC
2021	2508223	0.13	10/11/2021	HOMEOWNERS ASSOCIATION OF RIVER
2021	2508293	1.69	10/11/2021	Prosser, Gregory Henry
2021	2508307	2.37	10/11/2021	Rockledge Gardens East LLC
2021	2508329	1.69	10/11/2021	ESCHBACH, MARY
2021	2509657	1.88	10/11/2021	FIRST ORLANDO DEV CO INC
2021	2509658	0.18	10/11/2021	FINLAYSON, GRAHAM R
2021	2509936	2.41	10/11/2021	SHEHAN, JANNIE C
2021	2510337	3.62	10/11/2021	Barnas, Christopher M
2021	2510339	3.62	10/11/2021	Henriques, Christina
2021	2510340	3.62	10/11/2021	IVERY, MARY B TRUSTEE
2021	2510536	2.49	10/11/2021	COUNTRY WOODS VILLAGE CONDO ASSOC
2021	2510537	2.49	10/11/2021	COUNTRY WOODS VILLAGE CONDO ASSOC
2021	2510538	2.49	10/11/2021	COUNTRY WOODS VILLAGE CONDO ASSOC
2021	2510539	2.49	10/11/2021	COUNTRY WOODS VILLAGE CONDO ASSOC
2021	2510562	0.14	10/11/2021	TIPPINS, TERESA E
2021	2510574	1.69	10/11/2021	REME, JEAN F
2021	2510577	0.18	10/11/2021	MHC Financing LTD Partnership Two

2021	2510590	1.69	10/11/2021	MHC Financing LTD Partnership Two
2021	2510885	0.18	10/11/2021	ADMIRALTY LAKES TOWNHOMES
2021	2510965	0.18	10/11/2021	ADMIRALTY LAKES DEV INC
2021	2510994	0.18	10/11/2021	SPICEWOOD LTD
2021	2511023	0.18	10/11/2021	SPICEWOOD LTD
2021	2511427	0.13	10/11/2021	TWIN RIVERS PROPERTY OWNERS ASSOC
2021	2511547	0.13	10/11/2021	TWIN RIVERS PROPERTY OWNERS
2021	2511548	0.13	10/11/2021	TWIN RIVERS PROPERTY OWNERS
2021	2511549	0.13	10/11/2021	TWIN RIVERS PROPERTY OWNERS
2021	2511550	0.13	10/11/2021	TWIN RIVERS PROPERTY OWNERS
2021	2511575	0.13	10/11/2021	SOUTH TROPICAL COVE HOME OWNERS
2021	2511576	0.13	10/11/2021	SOUTH TROPICAL COVE HOME OWNERS
2021	2511577	0.13	10/11/2021	SOUTH TROPICAL COVE INC
2021	2511656	0.14	10/11/2021	RIVER ROAD ESTATES
2021	2511727	0.14	10/11/2021	RIVER WOOD HOMEOWNERS ASSOCIATION
2021	2511795	3.60	10/11/2021	BJA OF BREVARD COUNTY INC
2021	2511875	0.14	10/11/2021	RIVER WOODS INC
2021	2512008	3.24	10/11/2021	U21 Holdings LLC
2021	2512352	0.14	10/11/2021	HOMEOWNERS ASSOC FOR OYSTER COVE
2021	2514643	0.13	10/11/2021	VOLLAND, ROBERT
2021	2514807	4.15	10/11/2021	FOWLER, RODGER S
2021	2514823	4.15	10/11/2021	FOWLER, RODGER S
2021	2514874	0.13	10/11/2021	HARBOR PINES HOMEOWNERS ASSOC INC
2021	2515277	1.63	10/11/2021	RIVER POINTE PARTNERS LTD
2021	2516402	1.63	10/11/2021	OCEAN PINES CONDOMINIUM ASSOC
2021	2517702	0.17	10/11/2021	333 BY THE SEA CONDOMINIUM
2021	2517713	0.17	10/11/2021	333 BY THE SEA CONDOMINIUM
2021	2519195	0.13	10/11/2021	HORTI POINT HOMEOWNERS ASSOC
2021	2519294	0.13	10/11/2021	GEORGIANA SETTLEMENT HOMEOWNERS
2021	2519333	0.13	10/11/2021	Georgiana Settlement Homeowner's Assoc Inc
2021	2520234	0.13	10/11/2021	Magnolia Bay Condominium Association of Brevard Inc
2021	2520648	0.17	10/11/2021	RIVER FALLS ESTATES ASSOC INC
2021	2520649	0.17	10/11/2021	RIVER FALLS ESTATES ASSOC INC
2021	2520659	3.41	10/11/2021	GEORGIANA CEMETERY
2021	2520720	0.13	10/11/2021	MACAW CREST OWNERS ASSOCIATION
2021	2520721	0.13	10/11/2021	MACAW CREST OWNERS ASSOCIATION
2021	2520791	0.13	10/11/2021	ALLAH FARMS INC
2021	2520792	0.13	10/11/2021	ALLAH FARMS INC
2021	2520861	0.13	10/11/2021	ISLAND GROVE HOMEOWNERS ASSOC INC
2021	2520862	0.13	10/11/2021	ISLAND GROVE HOMEOWNERS ASSOC INC

2021	2520882	0.13	10/11/2021	STILL WATERS HOMEOWNERS ASSOC INC
2021	2520886	0.13	10/11/2021	MACAW CREST OWNERS ASSOCIATION
2021	2520954	0.13	10/11/2021	Morse, Don D
2021	2520966	0.13	10/11/2021	HACIENDA DEL SOL PROPERTY OWNERS
2021	2521035	0.18	10/11/2021	G E P INC
2021	2521036	0.18	10/11/2021	ROCKLEDGE DEVELOPERS 71.75
2021	2521037	0.18	10/11/2021	ROCKLEDGE DEVELOPERS 71.75
2021	2521068	0.14	10/11/2021	RIVER WOODS INC
2021	2521086	1.69	10/11/2021	CLERC, JEAN YVES
2021	2521143	0.13	10/11/2021	Drazich, George R
2021	2521259	0.13	10/11/2021	Woods At Crooked Mile Homeowner's Assoc Inc
2021	2521260	0.13	10/11/2021	Woods At Crooked Mile Homeowner's Assoc Inc
2021	2521303	0.13	10/11/2021	Harbor Point Homeowner's Assoc
2021	2521384	0.14	10/11/2021	VIERA EAST COMMUNITY ASSOC INC
2021	2521385	0.14	10/11/2021	HERONS LANDING DISTRICT ASSOC INC
2021	2521386	0.14	10/11/2021	HERONS LANDING DISTRICT ASSOC INC
2021	2521387	0.14	10/11/2021	VIERA EAST COMMUNITY ASSOC INC
2021	2521394	0.14	10/11/2021	CENTRAL VIERA COMMUNITY ASSOC INC
2021	2521570	0.14	10/11/2021	VIERA EAST COMMUNITY ASSOC INC
2021	2521601	0.18	10/11/2021	RIVER RIDGE HOMEOWNERS ASSOC OF
2021	2521602	0.18	10/11/2021	CARTER, JOSEPH
2021	2521603	0.18	10/11/2021	RIVER RIDGE HOMEOWNERS ASSOC INC
2021	2521604	0.18	10/11/2021	STRIPLING, JIM R
2021	2521605	0.18	10/11/2021	RIVER RIDGE HOMEOWNERS ASSOC OF
2021	2521805	0.18	10/11/2021	PH HOMEOWNERS ASSOCIATION INC
2021	2521806	0.18	10/11/2021	PH HOMEOWNERS ASSOCIATION INC
2021	2521807	0.18	10/11/2021	PH HOMEOWNERS ASSOCIATION INC
2021	2521836	0.13	10/11/2021	Rockwell South Homeowners Association Inc
2021	2521837	0.13	10/11/2021	Rockwell South Homeowners Association Inc
2021	2521916	0.18	10/11/2021	Barrington of Rockledge Homeowners Assoc Inc
2021	2521917	0.18	10/11/2021	Barrington of Rockledge Homeowners Assoc Inc
2021	2521935	0.18	10/11/2021	Winchester Cove Homeowners' Association Inc
2021	2522042	0.14	10/11/2021	TUCKAWAY LAKES HOMEOWNERS ASSOC
2021	2522043	0.14	10/11/2021	Butler, Natalie
2021	2522044	0.14	10/11/2021	TUCKAWAY LAKES HOMEOWNERS
2021	2522045	0.14	10/11/2021	TUCKAWAY LAKES HOMEOWNERS ASSOC
2021	2522046	0.14	10/11/2021	TUCKAWAY LAKES HOMEOWNERS
2021	2522072	0.14	10/11/2021	VIERA EAST COMMUNITY ASSOC INC
2021	2522116	0.14	10/11/2021	VIERA EAST GOLF COURSE DISTRICT
2021	2522117	0.14	10/11/2021	VIERA EAST GOLF COURSE DISTRICT

2021	2522118	0.14	10/11/2021	VIERA EAST GOLF COURSE DISTRICT
2021	2522119	0.14	10/11/2021	VIERA EAST GOLF COURSE DISTRICT
2021	2522120	0.14	10/11/2021	VIERA EAST GOLF COURSE DISTRICT
2021	2522121	0.14	10/11/2021	VIERA EAST GOLF COURSE DISTRICT
2021	2522122	0.14	10/11/2021	VIERA EAST GOLF COURSE DISTRICT
2021	2522123	0.14	10/11/2021	VIERA EAST GOLF COURSE DISTRICT
2021	2522124	0.14	10/11/2021	VIERA EAST GOLF COURSE DISTRICT
2021	2522125	0.14	10/11/2021	VIERA EAST GOLF COURSE DISTRICT
2021	2522126	0.14	10/11/2021	VIERA EAST GOLF COURSE DISTRICT
2021	2522158	0.14	10/11/2021	VIERA EAST GOLF COURSE DISTRICT
2021	2522188	0.14	10/11/2021	VIERA EAST GOLF COURSE DISTRICT
2021	2522290	0.14	10/11/2021	INDIAN RIVER COLONY CLUB INC
2021	2522295	0.14	10/11/2021	VIERA EAST COMMUNITY ASSOC INC
2021	2522296	0.14	10/11/2021	VIERA EAST COMMUNITY ASSOC INC
2021	2522297	0.14	10/11/2021	INDIAN RIVER COLONY CLUB INC
2021	2522324	1.69	10/11/2021	FLORIDA POWER & LIGHT CO PROPERTY TAX - PSX/JB
2021	2522342	3.64	10/11/2021	LOGGINS, GREG K
2021	2522416	0.13	10/11/2021	Bridgewater Homeowner's Assoc
2021	2522560	0.18	10/11/2021	Belmont Homes of Brevard County Inc
2021	2522561	0.18	10/11/2021	Belmont Homes of Brevard County Inc
2021	2522562	0.18	10/11/2021	Belmont Homes of Brevard County Inc
2021	2522563	0.18	10/11/2021	Belmont Homes of Brevard County Inc
2021	2522603	0.14	10/11/2021	VIERA EAST GOLF COURSE DISTRICT
2021	2522604	0.14	10/11/2021	VIERA EAST GOLF COURSE DISTRICT
2021	2522606	0.14	10/11/2021	VIERA EAST GOLF COURSE DISTRICT
2021	2522607	0.14	10/11/2021	VIERA EAST GOLF COURSE DISTRICT
2021	2522741	0.14	10/11/2021	INDIAN RIVER COLONY CLUB INC
2021	2522748	2.35	10/11/2021	VIERA EAST COMMUNITY DEV DIST
2021	2522844	0.18	10/11/2021	St Michel Village Homeowner's Assoc Inc
2021	2522845	0.18	10/11/2021	St Michel Village Homeowner's Assoc Inc
2021	2522846	0.18	10/11/2021	St Michel Village Homeowner's Assoc Inc
2021	2522847	0.18	10/11/2021	St Michel Village Homeowner's Assoc Inc
2021	2522848	0.18	10/11/2021	St Michel Village Homeowner's Assoc Inc
2021	2522849	0.18	10/11/2021	St Michel Village Homeowner's Assoc Inc
2021	2522850	0.18	10/11/2021	St Michel Village Homeowner's Assoc Inc
2021	2522877	0.14	10/11/2021	TUCKAWAY LAKE ESTATES INC
2021	2522976	0.14	10/11/2021	HERITAGE DISTRICT ASSOC INC, THE
2021	2523042	0.18	10/11/2021	ROCKLEDGE BUSINESS PARK INC
2021	2523043	0.18	10/11/2021	ROCKLEDGE BUSINESS PARK INC
2021	2523066	0.18	10/11/2021	WAGLER, ANN T

2021	2523068	3.63	10/11/2021	BETA HOLDING CORP
2021	2523077	0.14	10/11/2021	VIERA EAST COMMUNITY ASSOC INC
2021	2523139	0.18	10/11/2021	VENTANA OWNERS ASSOCIATION
2021	2523142	0.18	10/11/2021	VENTANA OWNERS ASSOCIATION
2021	2523144	0.18	10/11/2021	VENTANA OWNERS ASSOCIATION
2021	2523145	0.18	10/11/2021	VENTANA DEVELOPMENT COMPANY INC
2021	2523222	0.13	10/11/2021	Woods At Iroquois Homeowners' Association Inc
2021	2523223	0.13	10/11/2021	Woods At Iroquois Homeowners' Association Inc
2021	2523224	0.13	10/11/2021	Woods At Iroquois Homeowners' Association Inc
2021	2523225	0.13	10/11/2021	Woods At Iroquois Homeowners' Association Inc
2021	2523226	0.13	10/11/2021	Woods At Iroquois Homeowners' Association Inc
2021	2523227	0.13	10/11/2021	AMARI, RICHARD S
2021	2523451	0.13	10/11/2021	Bridgewater Homeowner's Assoc
2021	2523471	0.18	10/11/2021	Hopkins, Phyllis
2021	2523472	0.18	10/11/2021	MAJEWSKI, KEN
2021	2523473	0.18	10/11/2021	BENNETT, TONY
2021	2523474	0.18	10/11/2021	SNYDER, DONALD J JR
2021	2523475	0.18	10/11/2021	Balvin, Michael
2021	2523476	0.18	10/11/2021	VERBECK, MILDRED A TRUSTEE
2021	2523477	0.18	10/11/2021	RICHARDSON, ZINDELL
2021	2523478	0.18	10/11/2021	REED, JERRY
2021	2523480	0.18	10/11/2021	MC DONALD, FRANCIS E
2021	2523481	0.18	10/11/2021	LeSage, Dale S
2021	2523482	0.18	10/11/2021	HIBBS, MICHAEL J
2021	2523483	0.18	10/11/2021	VERNON, MATTHEW H
2021	2523484	0.18	10/11/2021	USARG FLORIDA ONE
2021	2523485	0.18	10/11/2021	CAMPBELL, HORACE E
2021	2523486	0.18	10/11/2021	Hennessy, Alexander
2021	2523490	0.18	10/11/2021	USARG FLORIDA ONE
2021	2523491	0.18	10/11/2021	ZIDOR, TELIONOR
2021	2523492	0.18	10/11/2021	DE LA VERGNE, ALLEN
2021	2523493	0.18	10/11/2021	USARG FLORIDA ONE
2021	2523494	0.18	10/11/2021	TAYLOR, RICHARD L
2021	2523495	0.18	10/11/2021	JONES, THOMAS M
2021	2523496	0.18	10/11/2021	Evans, Sharon
2021	2523497	0.18	10/11/2021	PERSSE, JEFFERSON D JR
2021	2523498	0.18	10/11/2021	AMH 2014-1 BORROWER LLC
2021	2523500	0.18	10/11/2021	YARBROUGH, SADIE
2021	2523501	0.18	10/11/2021	USARG FLORIDA ONE
2021	2523502	0.18	10/11/2021	Andrew C Barber & Christine J Barber Trust

2021	2523503	0.18	10/11/2021	Schettino, Frank J
2021	2523504	0.18	10/11/2021	USARG FLORIDA ONE
2021	2523505	0.18	10/11/2021	USARG FLORIDA ONE
2021	2523507	0.18	10/11/2021	USARG FLORIDA ONE
2021	2523533	0.14	10/11/2021	MACKMULL, BEVERLY M
2021	2523550	0.14	10/11/2021	VIERA EAST GOLF COURSE DISTRICT
2021	2523662	0.18	10/11/2021	CHELSEA PARK AT ROCKLEDGE
2021	2523663	0.18	10/11/2021	CHELSEA PARK AT ROCKLEDGE
2021	2523664	0.18	10/11/2021	CHELSEA PARK AT ROCKLEDGE
2021	2523668	0.18	10/11/2021	CHELSEA PARK AT ROCKLEDGE
2021	2523742	0.18	10/11/2021	MURRELL BARNES CROSSING ASSOC INC
2021	2523743	0.18	10/11/2021	MURRELL BARNES CROSSING ASSOC INC
2021	2523780	0.14	10/11/2021	OSPREY RESIDENTIAL DIST ASSOC INC
2021	2523857	0.18	10/11/2021	CHELSEA PARK AT ROCKLEDGE
2021	2523859	0.18	10/11/2021	CHELSEA PARK AT ROCKLEDGE
2021	2523860	0.18	10/11/2021	CHELSEA PARK AT ROCKLEDGE
2021	2523861	0.18	10/11/2021	CHELSEA PARK AT ROCKLEDGE
2021	2523871	0.14	10/11/2021	OSPREY RESIDENTIAL DIST ASSOC INC
2021	2523922	0.14	10/11/2021	STONEBRIDGE HOMEOWNERS ASSOC
2021	2523923	0.14	10/11/2021	STONEBRIDGE HOMEOWNERS ASSOC
2021	2523924	0.14	10/11/2021	STONEBRIDGE HOMEOWNERS ASSOC
2021	2524033	0.18	10/11/2021	FOUR MEADOWS CORP
2021	2524034	0.18	10/11/2021	THREE MEADOWS PHASE IV
2021	2524035	0.18	10/11/2021	THREE MEADOWS PHASE IV
2021	2524036	1.88	10/11/2021	FIRST ORLANDO DEV CO INC
2021	2524037	0.18	10/11/2021	VIERA EAST GOLF COURSE DISTRICT
2021	2524086	0.18	10/11/2021	VIERA EAST GOLF COURSE DISTRICT
2021	2524087	0.18	10/11/2021	VIERA EAST GOLF COURSE DISTRICT
2021	2524088	0.18	10/11/2021	VIERA EAST GOLF COURSE DISTRICT
2021	2524129	0.13	10/11/2021	DRAZICH, STEPHEN R TRUSTEE
2021	2524130	0.13	10/11/2021	DRAZICH, STEPHEN R TRUSTEE
2021	2524406	0.18	10/11/2021	SABAL GROVE HOMEOWNERS ASSOC INC
2021	2524417	0.18	10/11/2021	NASAJPOUR, ABULGHASEM
2021	2524418	0.18	10/11/2021	NASAJPOUR, ABULGHASEM
2021	2524526	0.18	10/11/2021	ASHWOOD HOMEOWNERS ASSOCIATION OF
2021	2524527	0.18	10/11/2021	ASHWOOD HOMEOWNERS ASSOCIATION OF
2021	2524528	0.18	10/11/2021	ASHWOOD HOMEOWNERS ASSOCIATION OF
2021	2524529	0.18	10/11/2021	ASHWOOD HOMEOWNERS ASSOCIATION OF
2021	2524530	0.18	10/11/2021	ASHWOOD HOMEOWNERS ASSOCIATION OF
2021	2524531	0.18	10/11/2021	ASHWOOD HOMEOWNERS ASSOCIATION OF

2021	2524532	0.18	10/11/2021	ASHWOOD HOMEOWNERS ASSOCIATION OF
2021	2524533	0.18	10/11/2021	ASHWOOD HOMEOWNERS ASSOCIATION OF
2021	2524534	0.18	10/11/2021	ASHWOOD HOMEOWNERS ASSOCIATION OF
2021	2524535	0.18	10/11/2021	ASHWOOD HOMEOWNERS ASSOCIATION OF
2021	2524597	0.13	10/11/2021	ISLAND SOUTH HOMEOWNERS
2021	2524598	0.13	10/11/2021	ISLAND SOUTH HOMEOWNERS
2021	2524599	0.13	10/11/2021	ISLAND SOUTH HOMEOWNERS
2021	2524600	0.13	10/11/2021	ISLAND SOUTH HOMEOWNERS
2021	2524630	0.18	10/11/2021	VIERA EAST GOLF COURSE DISTRICT
2021	2524631	0.18	10/11/2021	VIERA EAST GOLF COURSE DISTRICT
2021	2524632	0.18	10/11/2021	VIERA EAST GOLF COURSE DISTRICT
2021	2524633	0.18	10/11/2021	VIERA EAST GOLF COURSE DISTRICT
2021	2524678	0.13	10/11/2021	SUNSET RIDGE ESTATES HOMEOWNERS
2021	2524679	0.13	10/11/2021	SUNSET RIDGE ESTATES HOMEOWNERS
2021	2524680	0.13	10/11/2021	SUNSET RIDGE ESTATES HOMEOWNERS
2021	2524752	0.18	10/11/2021	Chelsea Park at Rockledge Homeowners Association Inc
2021	2524767	0.17	10/11/2021	N/A - Condo Common Area
2021	2524783	0.17	10/11/2021	N/A - Condo Common Area
2021	2525101	0.18	10/11/2021	N/A - Condo Common Area
2021	2525125	0.18	10/11/2021	N/A - Condo Common Area
2021	2525152	0.17	10/11/2021	N/A - Condo Common Area
2021	2525272	0.17	10/11/2021	N/A - Condo Common Area
2021	2525296	0.17	10/11/2021	N/A - Condo Common Area
2021	2525349	0.17	10/11/2021	N/A - Condo Common Area
2021	2525355	0.17	10/11/2021	N/A - Condo Common Area
2021	2525371	0.17	10/11/2021	N/A - Condo Common Area
2021	2525376	0.17	10/11/2021	N/A - Condo Common Area
2021	2525487	0.17	10/11/2021	N/A - Condo Common Area
2021	2525543	0.13	10/11/2021	N/A - Condo Common Area
2021	2525546	0.18	10/11/2021	N/A - Condo Common Area
2021	2525566	0.18	10/11/2021	N/A - Condo Common Area
2021	2525589	0.17	10/11/2021	N/A - Condo Common Area
2021	2525609	0.17	10/11/2021	N/A - Condo Common Area
2021	2525613	0.17	10/11/2021	N/A - Condo Common Area
2021	2525617	0.17	10/11/2021	N/A - Condo Common Area
2021	2525621	0.17	10/11/2021	N/A - Condo Common Area
2021	2525646	0.17	10/11/2021	N/A - Condo Common Area
2021	2525657	0.17	10/11/2021	N/A - Condo Common Area
2021	2525663	0.13	10/11/2021	N/A - Condo Common Area
2021	2525683	0.17	10/11/2021	N/A - Condo Common Area

2021	2525743	0.17	10/11/2021	N/A - Condo Common Area
2021	2525766	0.17	10/11/2021	N/A - Condo Common Area
2021	2525776	0.17	10/11/2021	N/A - Condo Common Area
2021	2525796	0.17	10/11/2021	N/A - Condo Common Area
2021	2525801	0.13	10/11/2021	N/A - Condo Common Area
2021	2525805	0.17	10/11/2021	N/A - Condo Common Area
2021	2526061	0.17	10/11/2021	N/A - Condo Common Area
2021	2526073	0.17	10/11/2021	N/A - Condo Common Area
2021	2526079	0.17	10/11/2021	N/A - Condo Common Area
2021	2526085	0.17	10/11/2021	N/A - Condo Common Area
2021	2526089	0.17	10/11/2021	N/A - Condo Common Area
2021	2526101	0.17	10/11/2021	N/A - Condo Common Area
2021	2526106	0.17	10/11/2021	N/A - Condo Common Area
2021	2526124	0.17	10/11/2021	N/A - Condo Common Area
2021	2526245	0.17	10/11/2021	N/A - Condo Common Area
2021	2526257	0.17	10/11/2021	N/A - Condo Common Area
2021	2526295	0.17	10/11/2021	N/A - Condo Common Area
2021	2526303	0.17	10/11/2021	N/A - Condo Common Area
2021	2526311	0.17	10/11/2021	N/A - Condo Common Area
2021	2526319	0.17	10/11/2021	N/A - Condo Common Area
2021	2526327	0.18	10/11/2021	N/A - Condo Common Area
2021	2526427	0.13	10/11/2021	N/A - Condo Common Area
2021	2526443	0.13	10/11/2021	N/A - Condo Common Area
2021	2526476	0.17	10/11/2021	N/A - Condo Common Area
2021	2526508	0.17	10/11/2021	N/A - Condo Common Area
2021	2526532	0.13	10/11/2021	N/A - Condo Common Area
2021	2526541	0.13	10/11/2021	N/A - Condo Common Area
2021	2526567	0.17	10/11/2021	N/A - Condo Common Area
2021	2526571	0.17	10/11/2021	N/A - Condo Common Area
2021	2526598	0.17	10/11/2021	N/A - Condo Common Area
2021	2526614	0.17	10/11/2021	N/A - Condo Common Area
2021	2526658	0.17	10/11/2021	N/A - Condo Common Area
2021	2526690	0.17	10/11/2021	N/A - Condo Common Area
2021	2526708	0.13	10/11/2021	N/A - Condo Common Area
2021	2526723	0.17	10/11/2021	N/A - Condo Common Area
2021	2526756	0.13	10/11/2021	N/A - Condo Common Area
2021	2526780	0.17	10/11/2021	N/A - Condo Common Area
2021	2526784	0.17	10/11/2021	N/A - Condo Common Area
2021	2526856	0.17	10/11/2021	N/A - Condo Common Area
2021	2526876	0.17	10/11/2021	N/A - Condo Common Area

2021	2526891	0.17	10/11/2021	N/A - Condo Common Area
2021	2527077	0.17	10/11/2021	N/A - Condo Common Area
2021	2527093	0.17	10/11/2021	N/A - Condo Common Area
2021	2527099	0.17	10/11/2021	N/A - Condo Common Area
2021	2527103	0.17	10/11/2021	N/A - Condo Common Area
2021	2527121	0.17	10/11/2021	N/A - Condo Common Area
2021	2527167	0.17	10/11/2021	N/A - Condo Common Area
2021	2527193	0.17	10/11/2021	N/A - Condo Common Area
2021	2527217	0.17	10/11/2021	N/A - Condo Common Area
2021	2527241	0.17	10/11/2021	N/A - Condo Common Area
2021	2527353	0.17	10/11/2021	N/A - Condo Common Area
2021	2527358	0.17	10/11/2021	N/A - Condo Common Area
2021	2527377	0.17	10/11/2021	N/A - Condo Common Area
2021	2527383	0.17	10/11/2021	N/A - Condo Common Area
2021	2527401	0.17	10/11/2021	N/A - Condo Common Area
2021	2527407	0.17	10/11/2021	N/A - Condo Common Area
2021	2527437	0.17	10/11/2021	N/A - Condo Common Area
2021	2527486	0.17	10/11/2021	N/A - Condo Common Area
2021	2527502	0.17	10/11/2021	N/A - Condo Common Area
2021	2527511	0.17	10/11/2021	N/A - Condo Common Area
2021	2527703	0.17	10/11/2021	N/A - Condo Common Area
2021	2527739	0.13	10/11/2021	N/A - Condo Common Area
2021	2527757	0.13	10/11/2021	N/A - Condo Common Area
2021	2527805	0.17	10/11/2021	N/A - Condo Common Area
2021	2527811	0.17	10/11/2021	N/A - Condo Common Area
2021	2527893	0.17	10/11/2021	N/A - Condo Common Area
2021	2527909	0.17	10/11/2021	N/A - Condo Common Area
2021	2527925	0.13	10/11/2021	N/A - Condo Common Area
2021	2527949	0.17	10/11/2021	N/A - Condo Common Area
2021	2528009	0.14	10/11/2021	N/A - Condo Common Area
2021	2528033	0.14	10/11/2021	N/A - Condo Common Area
2021	2528103	0.13	10/11/2021	N/A - Condo Common Area
2021	2528120	0.13	10/11/2021	N/A - Condo Common Area
2021	2528140	0.17	10/11/2021	N/A - Condo Common Area
2021	2528248	0.14	10/11/2021	N/A - Condo Common Area
2021	2528278	0.17	10/11/2021	N/A - Condo Common Area
2021	2528289	0.18	10/11/2021	N/A - Condo Common Area
2021	2528321	0.18	10/11/2021	N/A - Condo Common Area
2021	2528325	0.17	10/11/2021	N/A - Condo Common Area
2021	2528384	0.13	10/11/2021	N/A - Condo Common Area

2021	2528390	0.13	10/11/2021	N/A - Condo Common Area
2021	2528394	0.17	10/11/2021	N/A - Condo Common Area
2021	2528398	0.17	10/11/2021	N/A - Condo Common Area
2021	2528402	0.17	10/11/2021	N/A - Condo Common Area
2021	2528406	0.17	10/11/2021	N/A - Condo Common Area
2021	2528410	0.17	10/11/2021	N/A - Condo Common Area
2021	2528416	0.17	10/11/2021	N/A - Condo Common Area
2021	2528449	0.18	10/11/2021	N/A - Condo Common Area
2021	2528464	0.18	10/11/2021	N/A - Condo Common Area
2021	2528472	0.18	10/11/2021	N/A - Condo Common Area
2021	2528488	0.18	10/11/2021	N/A - Condo Common Area
2021	2528504	0.17	10/11/2021	N/A - Condo Common Area
2021	2528508	0.17	10/11/2021	N/A - Condo Common Area
2021	2528514	0.13	10/11/2021	N/A - Condo Common Area
2021	2528518	0.17	10/11/2021	N/A - Condo Common Area
2021	2528534	0.17	10/11/2021	N/A - Condo Common Area
2021	2528559	0.14	10/11/2021	N/A - Condo Common Area
2021	2528579	0.14	10/11/2021	N/A - Condo Common Area
2021	2528597	0.17	10/11/2021	N/A - Condo Common Area
2021	2528618	0.17	10/11/2021	N/A - Condo Common Area
2021	2528622	0.17	10/11/2021	N/A - Condo Common Area
2021	2528673	0.17	10/11/2021	N/A - Condo Common Area
2021	2528698	0.17	10/11/2021	N/A - Condo Common Area
2021	2528706	0.17	10/11/2021	N/A - Condo Common Area
2021	2528714	0.17	10/11/2021	N/A - Condo Common Area
2021	2528718	0.17	10/11/2021	N/A - Condo Common Area
2021	2528722	0.17	10/11/2021	N/A - Condo Common Area
2021	2528726	0.17	10/11/2021	N/A - Condo Common Area
2021	2528730	0.17	10/11/2021	N/A - Condo Common Area
2021	2528734	0.17	10/11/2021	N/A - Condo Common Area
2021	2528738	0.17	10/11/2021	N/A - Condo Common Area
2021	2528742	0.17	10/11/2021	N/A - Condo Common Area
2021	2528767	0.17	10/11/2021	N/A - Condo Common Area
2021	2528777	0.17	10/11/2021	N/A - Condo Common Area
2021	2528781	0.17	10/11/2021	N/A - Condo Common Area
2021	2528799	0.18	10/11/2021	N/A - Condo Common Area
2021	2528815	0.13	10/11/2021	N/A - Condo Common Area
2021	2528857	0.17	10/11/2021	N/A - Condo Common Area
2021	2528975	0.17	10/11/2021	N/A - Condo Common Area
2021	2528991	0.17	10/11/2021	N/A - Condo Common Area

2021	2528995	0.13	10/11/2021	N/A - Condo Common Area
2021	2529002	0.17	10/11/2021	N/A - Condo Common Area
2021	2529005	0.13	10/11/2021	N/A - Condo Common Area
2021	2529009	0.18	10/11/2021	N/A - Condo Common Area
2021	2529029	0.13	10/11/2021	N/A - Condo Common Area
2021	2529033	0.17	10/11/2021	N/A - Condo Common Area
2021	2529088	0.13	10/11/2021	N/A - Condo Common Area
2021	2529115	0.17	10/11/2021	N/A - Condo Common Area
2021	2529119	0.17	10/11/2021	N/A - Condo Common Area
2021	2529123	0.17	10/11/2021	N/A - Condo Common Area
2021	2529127	0.17	10/11/2021	N/A - Condo Common Area
2021	2529131	0.18	10/11/2021	N/A - Condo Common Area
2021	2529145	0.18	10/11/2021	N/A - Condo Common Area
2021	2529169	0.14	10/11/2021	N/A - Condo Common Area
2021	2529227	0.17	10/11/2021	N/A - Condo Common Area
2021	2529235	0.17	10/11/2021	N/A - Condo Common Area
2021	2529280	0.18	10/11/2021	N/A - Condo Common Area
2021	2529292	0.18	10/11/2021	N/A - Condo Common Area
2021	2529308	0.17	10/11/2021	N/A - Condo Common Area
2021	2529324	0.18	10/11/2021	N/A - Condo Common Area
2021	2529374	0.18	10/11/2021	N/A - Condo Common Area
2021	2529390	0.17	10/11/2021	N/A - Condo Common Area
2021	2529394	0.17	10/11/2021	N/A - Condo Common Area
2021	2529412	0.18	10/11/2021	N/A - Condo Common Area
2021	2529446	0.17	10/11/2021	N/A - Condo Common Area
2021	2529450	0.17	10/11/2021	N/A - Condo Common Area
2021	2529454	0.14	10/11/2021	N/A - Condo Common Area
2021	2529540	0.17	10/11/2021	N/A - Condo Common Area
2021	2529550	0.17	10/11/2021	N/A - Condo Common Area
2021	2529578	0.17	10/11/2021	N/A - Condo Common Area
2021	2529602	0.17	10/11/2021	N/A - Condo Common Area
2021	2529614	0.17	10/11/2021	N/A - Condo Common Area
2021	2529618	0.13	10/11/2021	N/A - Condo Common Area
2021	2529629	0.18	10/11/2021	N/A - Condo Common Area
2021	2529648	0.17	10/11/2021	N/A - Condo Common Area
2021	2529676	0.17	10/11/2021	N/A - Condo Common Area
2021	2529686	0.17	10/11/2021	N/A - Condo Common Area
2021	2529782	0.17	10/11/2021	N/A - Condo Common Area
2021	2529800	0.18	10/11/2021	N/A - Condo Common Area
2021	2529834	0.17	10/11/2021	N/A - Condo Common Area

2021	2529844	0.17	10/11/2021	N/A - Condo Common Area
2021	2529872	0.17	10/11/2021	N/A - Condo Common Area
2021	2529877	0.17	10/11/2021	N/A - Condo Common Area
2021	2529878	0.17	10/11/2021	N/A - Condo Common Area
2021	2529882	0.18	10/11/2021	N/A - Condo Common Area
2021	2529896	0.17	10/11/2021	N/A - Condo Common Area
2021	2529914	0.18	10/11/2021	N/A - Condo Common Area
2021	2529921	0.17	10/11/2021	N/A - Condo Common Area
2021	2529929	0.18	10/11/2021	N/A - Condo Common Area
2021	2529933	0.17	10/11/2021	N/A - Condo Common Area
2021	2529951	0.18	10/11/2021	N/A - Condo Common Area
2021	2529989	0.17	10/11/2021	N/A - Condo Common Area
2021	2529993	0.17	10/11/2021	N/A - Condo Common Area
2021	2529995	0.17	10/11/2021	N/A - Condo Common Area
2021	2529996	0.17	10/11/2021	N/A - Condo Common Area
2021	2530024	0.18	10/11/2021	N/A - Condo Common Area
2021	2530084	0.18	10/11/2021	N/A - Condo Common Area
2021	2530107	0.17	10/11/2021	N/A - Condo Common Area
2021	2530192	0.17	10/11/2021	N/A - Condo Common Area
2021	2530201	0.17	10/11/2021	N/A - Condo Common Area
2021	2530243	0.17	10/11/2021	N/A - Condo Common Area
2021	2530271	0.13	10/11/2021	Waterside Property Owners' Association Inc
2021	2530272	0.13	10/11/2021	Waterside Property Owners' Association Inc
2021	2530277	0.13	10/11/2021	Waterside Property Owners' Association Inc
2021	2530278	0.13	10/11/2021	Waterside Property Owners' Association Inc
2021	2530301	0.17	10/11/2021	N/A - Condo Common Area
2021	2530317	0.17	10/11/2021	N/A - Condo Common Area
2021	2530334	0.18	10/11/2021	Chelsea Park at Rockledge Homeowners Association Inc
2021	2530390	0.18	10/11/2021	VIERA EAST GOLF COURSE DISTRICT
2021	2530508	0.18	10/11/2021	VIERA EAST GOLF COURSE DISTRICT
2021	2530509	0.18	10/11/2021	VIERA EAST GOLF COURSE DISTRICT
2021	2530510	0.18	10/11/2021	VIERA EAST GOLF COURSE DISTRICT
2021	2530511	1.28	10/11/2021	VIERA EAST GOLF COURSE DISTRICT
2021	2530548	0.13	10/11/2021	PLANTATION HOMEOWNERS ASSOCIATION
2021	2530549	0.13	10/11/2021	PLANTATION HOMEOWNERS ASSOCIATION
2021	2530550	0.13	10/11/2021	PLANTATION HOMEOWNERS ASSOCIATION
2021	2530551	0.13	10/11/2021	PLANTATION HOMEOWNERS ASSOCIATION
2021	2530552	0.13	10/11/2021	PLANTATION HOMEOWNERS ASSOCIATION
2021	2530553	0.13	10/11/2021	PLANTATION HOMEOWNERS ASSOCIATION
2021	2530558	0.18	10/11/2021	VIERA EAST GOLF COURSE DISTRICT

2021	2530559	0.18	10/11/2021	VIERA EAST GOLF COURSE DISTRICT
2021	2530576	0.18	10/11/2021	MC CARTHY, HELGA E LIFE ESTATE
2021	2530577	0.18	10/11/2021	THOMAS, EVERETT H
2021	2530578	0.18	10/11/2021	NADEAU, CONRAD J
2021	2530588	0.18	10/11/2021	VENTANA DEVELOPMENT COMPANY INC
2021	2530589	0.18	10/11/2021	ASHWOOD HOMEOWNERS ASSOCIATION OF
2021	2530616	0.18	10/11/2021	ASHWOOD HOMEOWNERS ASSOCIATION OF
2021	2530633	0.14	10/11/2021	VIERA EAST COMMUNITY ASSOCIAITON
2021	2530634	0.14	10/11/2021	VIERA EAST COMMUNITY ASSOCIAITON
2021	2530635	0.14	10/11/2021	VIERA EAST COMMUNITY ASSOCIAITON
2021	2530636	0.14	10/11/2021	VIERA EAST COMMUNITY ASSOCIAITON
2021	2530637	0.14	10/11/2021	VIERA EAST COMMUNITY ASSOCIAITON
2021	2530638	0.14	10/11/2021	VIERA EAST COMMUNITY ASSOCIAITON
2021	2530639	0.14	10/11/2021	VIERA EAST COMMUNITY ASSOCIATION
2021	2530640	0.14	10/11/2021	VIERA EAST COMMUNITY ASSOCIATION
2021	2530658	0.18	10/11/2021	PRIME SITE DEV INC
2021	2530663	0.14	10/11/2021	OSPREY RESIDENTIAL DIST ASSOC INC
2021	2530664	0.14	10/11/2021	VIERA EAST COMMUNITY ASSOC INC
2021	2530691	0.14	10/11/2021	CORPORATE INVESTMENT PROPERTIES
2021	2530761	0.17	10/11/2021	N/A - Condo Common Area
2021	2530783	0.14	10/11/2021	BAYHILL RESIDENTIAL DISTRICT
2021	2530798	0.18	10/11/2021	VIERA EAST COMMUNITY ASSOC INC
2021	2530799	0.18	10/11/2021	VIERA EAST GOLF COURSE DISTRICT
2021	2530800	0.18	10/11/2021	VIERA EAST GOLF COURSE DISTRICT
2021	2530833	0.18	10/11/2021	REBEL JACK INC
2021	2530834	0.13	10/11/2021	Two Oaks Subdivision Lot Owners
2021	2530840	0.18	10/11/2021	SALYER, RICHARD A JR
2021	2530844	0.18	10/11/2021	VIERA EAST GOLF COURSE DISTRICT
2021	2530899	0.18	10/11/2021	CHELSEA PARK HOMEOWNERS
2021	2531029	0.18	10/11/2021	ASHWOOD HOMEOWNERS ASSOCIATION OF
2021	2531030	0.18	10/11/2021	ASHWOOD H/O ASSOC OF BREV INC
2021	2531031	0.18	10/11/2021	ASHWOOD HOMEOWNERS ASSOCIATION OF
2021	2531032	0.18	10/11/2021	ASHWOOD HOMEOWNERS ASSOCIATION OF
2021	2531033	0.18	10/11/2021	ASHWOOD HOMEOWNERS ASSOCIATION OF
2021	2531034	0.18	10/11/2021	ASHWOOD HOMEOWNERS ASSOCIATION OF
2021	2531037	1.63	10/11/2021	PENINSULA LAND CO
2021	2531070	0.17	10/11/2021	SUNSET COVE COMMUNITY ASSOC INC
2021	2531071	0.17	10/11/2021	SUNSET COVE COMMUNITY ASSOC INC
2021	2531072	0.17	10/11/2021	SUNSET COVE COMMUNITY ASSOC INC
2021	2531083	0.13	10/11/2021	Sacchitella, Robert E

2021	2531084	0.13	10/11/2021	CARPENTER, WILLIAM II
2021	2531093	0.14	10/11/2021	Grand Isle Community Association Inc
2021	2531095	0.14	10/11/2021	Grand Isle Community Association Inc
2021	2531096	0.14	10/11/2021	Grand Isle Community Association Inc
2021	2531097	0.14	10/11/2021	VIERA EAST COMMUNITY ASSOC INC
2021	2531099	0.14	10/11/2021	Grand Isle Community Association Inc
2021	2531100	0.14	10/11/2021	Grand Isle Community Association Inc
2021	2531101	0.14	10/11/2021	Grand Isle Community Association Inc
2021	2531102	0.14	10/11/2021	Grand Isle Community Association Inc
2021	2531103	0.14	10/11/2021	Grand Isle Community Association Inc
2021	2531104	0.14	10/11/2021	Grand Isle Community Association Inc
2021	2531105	0.14	10/11/2021	Grand Isle Community Association Inc
2021	2531107	0.14	10/11/2021	Grand Isle Community Association Inc
2021	2531108	0.14	10/11/2021	Grand Isle Community Association Inc
2021	2531302	0.13	10/11/2021	RIVER GROVE ON THE TRAIL LC
2021	2531303	0.13	10/11/2021	RIVER GROVE ON THE TRAIL LC
2021	2531304	0.13	10/11/2021	RIVER GROVE ON THE TRAIL LC
2021	2531306	0.13	10/11/2021	RIVER GROVE ON THE TRAIL LC
2021	2531398	0.14	10/11/2021	OSPREY RESIDENTIAL DIST ASSOC INC
2021	2531399	0.14	10/11/2021	HERONS LANDING DISTRICT ASSOC INC
2021	2531423	0.13	10/11/2021	PLANTATION HOMEOWNERS ASSOCIATION
2021	2531424	0.13	10/11/2021	PLANTATION HOMEOWNERS ASSOCIATION
2021	2531425	0.13	10/11/2021	PLANTATION HOMEOWNERS ASSOCIATION
2021	2531458	0.18	10/11/2021	VIERA EAST GOLF COURSE DISTRICT
2021	2531459	0.18	10/11/2021	VIERA EAST GOLF COURSE DISTRICT
2021	2531460	0.18	10/11/2021	VIERA EAST GOLF COURSE DISTRICT
2021	2531461	0.18	10/11/2021	VIERA EAST GOLF COURSE DISTRICT
2021	2531462	0.18	10/11/2021	VIERA EAST GOLF COURSE DISTRICT
2021	2531571	0.14	10/11/2021	VIERA EAST COMMUNITY ASSOC INC
2021	2531572	0.14	10/11/2021	BURGOON-BERGER CONSTRUCTION CORP
2021	2531573	0.14	10/11/2021	VIERA EAST COMMUNITY ASSOC INC
2021	2531574	0.14	10/11/2021	VIERA EAST VILLAGES DISTRICT
2021	2531645	0.14	10/11/2021	VIERA EAST COMMUNITY ASSOC INC
2021	2531646	0.14	10/11/2021	VIERA EAST VILLAGES DISTRICT
2021	2531647	0.14	10/11/2021	VIERA EAST COMMUNITY ASSOC INC
2021	2531648	0.14	10/11/2021	VIERA EAST VILLAGES DISTRICT
2021	2531650	0.14	10/11/2021	VIERA EAST COMMUNITY ASSOC INC
2021	2531651	0.14	10/11/2021	VIERA EAST VILLAGES DISTRICT
2021	2531652	0.14	10/11/2021	VIERA EAST VILLAGES DISTRICT
2021	2531685	0.17	10/11/2021	PENINSULA LAND COMPANY

2021	2531689	0.14	10/11/2021	VIERA EAST COMMUNITY ASSOC INC
2021	2531819	0.14	10/11/2021	Bayhill Residential District Association Inc
2021	2531831	0.14	10/11/2021	VIERA EAST COMMUNITY ASSOCIATION
2021	2531851	0.17	10/11/2021	N/A - Condo Common Area
2021	2531857	2.49	10/11/2021	Barrett, Marilyn
2021	2531862	4.10	10/11/2021	REMMA INC
2021	2531926	0.14	10/11/2021	VIERA EAST COMMUNITY ASSOC INC
2021	2531927	0.14	10/11/2021	VIERA EAST COMMUNITY ASSOC INC
2021	2531928	0.14	10/11/2021	VIERA EAST VILLAGES DISTRICT
2021	2531929	0.14	10/11/2021	VIERA EAST VILLAGES DISTRICT
2021	2531930	0.14	10/11/2021	VIERA EAST VILLAGES DISTRICT
2021	2531934	0.14	10/11/2021	VIERA EAST COMMUNITY ASSOC INC
2021	2532022	0.18	10/11/2021	ASHWOOD HOMEOWNERS ASSOCIATION OF
2021	2532023	0.18	10/11/2021	ASHWOOD HOMEOWNERS ASSOCIATION OF
2021	2532024	0.18	10/11/2021	ASHWOOD HOMEOWNERS ASSOCIATION OF
2021	2532025	0.18	10/11/2021	ASHWOOD HOMEOWNERS ASSOCIATION OF
2021	2532026	0.18	10/11/2021	ASHWOOD HOMEOWNERS ASSOCIATION OF
2021	2532027	0.18	10/11/2021	ASHWOOD HOMEOWNERS ASSOCIATION OF
2021	2532083	0.18	10/11/2021	VENTANA OWNERS ASSOCIATION INC
2021	2532084	0.18	10/11/2021	VENTANA OWNERS ASSOCIATION INC
2021	2532085	0.18	10/11/2021	VENTANA OWNERS ASSOCIATION INC
2021	2532189	0.14	10/11/2021	BAYHILL RESIDENTIAL DISTRICT
2021	2532256	0.17	10/11/2021	N/A - Condo Common Area
2021	2532257	0.17	10/11/2021	N/A - Condo Common Area
2021	2532258	0.17	10/11/2021	N/A - Condo Common Area
2021	2532328	0.17	10/11/2021	N/A - Condo Common Area
2021	2532337	0.15	10/11/2021	N/A - Condo Common Area
2021	2532415	0.17	10/11/2021	N/A - Condo Common Area
2021	2532427	0.17	10/11/2021	N/A - Condo Common Area
2021	2532481	0.19	10/11/2021	N/A - Condo Common Area
2021	2532493	0.14	10/11/2021	N/A - Condo Common Area
2021	2532497	0.19	10/11/2021	N/A - Condo Common Area
2021	2532501	0.17	10/11/2021	N/A - Condo Common Area
2021	2532503	0.17	10/11/2021	N/A - Condo Common Area
2021	2532512	0.17	10/11/2021	N/A - Condo Common Area
2021	2532515	0.14	10/11/2021	N/A - Condo Common Area
2021	2532522	0.17	10/11/2021	N/A - Condo Common Area
2021	2532523	0.17	10/11/2021	N/A - Condo Common Area
2021	2532573	0.14	10/11/2021	VIERA EAST COMMUNITY ASSOC INC
2021	2532609	0.13	10/11/2021	RIVER GROVE ON THE TRAIL LC

2021	2532610	0.13	10/11/2021	RIVER GROVE ON THE TRAIL LC
2021	2532611	0.13	10/11/2021	RIVER GROVE ON THE TRAIL LC
2021	2532776	0.13	10/11/2021	N/A - Condo Common Area
2021	2532866	0.18	10/11/2021	Chelsea Park at Rockledge Homeowners Association Inc
2021	2532867	0.17	10/11/2021	N/A - Condo Common Area
2021	2532872	0.18	10/11/2021	PELICAN HARBOUR HOMEOWNERS
2021	2532877	0.14	10/11/2021	LENNAR HOMES LLC
2021	2532880	0.13	10/11/2021	Tropical Paradise Homeowner's Association Of Brevard Inc
2021	2532913	0.14	10/11/2021	VIERA EAST COMMUNITY ASSOC INC
2021	2532969	0.17	10/11/2021	N/A - Condo Common Area
2021	2532970	1.63	10/11/2021	RIVER POINTE PARTNERS LTD
2021	2532986	0.17	10/11/2021	N/A - Condo Common Area
2021	2532987	0.13	10/11/2021	RIVER GROVE ON THE TRAIL LC
2021	2533027	0.14	10/11/2021	RIVER OAKS ESTATES COMMUNITY
2021	2533032	0.14	10/11/2021	RIVER OAKS ESTATES COMMUNITY
2021	2533033	0.14	10/11/2021	RIVER OAKS ESTATES COMMUNITY
2021	2533034	0.14	10/11/2021	RIVER OAKS ESTATES COMMUNITY
2021	2533047	0.14	10/11/2021	GRAND ISLE HOMEOWNERS ASSOCIATION
2021	2533048	0.14	10/11/2021	GRAND ISLE HOMEOWNERS ASSOCIATION
2021	2533049	0.14	10/11/2021	GRAND ISLE HOMEOWNERS ASSOCIATION
2021	2533098	0.13	10/11/2021	HONEYMOON HILL HOMEOWNERS ASSOC
2021	2533099	0.13	10/11/2021	HONEYMOON HILL HOMEOWNERS ASSOC
2021	2533100	0.13	10/11/2021	HONEYMOON HILL HOMEOWNERS ASSOC
2021	2533101	0.13	10/11/2021	HONEYMOON HILL HOMEOWNERS ASSOC
2021	2533102	0.13	10/11/2021	HONEYMOON HILL HOMEOWNERS ASSOC
2021	2533103	0.13	10/11/2021	HONEYMOON HILL HOMEOWNERS ASSOC
2021	2533127	0.14	10/11/2021	VIERA EAST COMMUNITY ASSOC INC
2021	2533128	0.14	10/11/2021	AUBURN LAKES DISTRICT ASSOC INC
2021	2533129	0.14	10/11/2021	WINGATE ESTATES DISTRICT ASSOC
2021	2533131	0.14	10/11/2021	WINGATE ESTATES DISTRICT ASSOC
2021	2533132	0.14	10/11/2021	WINGATE ESTATES DISTRICT ASSOC
2021	2533143	0.14	10/11/2021	VIERA EAST COMMUNITY ASSOCIATION
2021	2533267	0.14	10/11/2021	VIERA EAST COMMUNITY ASSOC INC
2021	2533268	0.14	10/11/2021	VIERA EAST COMMUNITY ASSOC INC
2021	2533377	0.18	10/11/2021	N/A - Condo Common Area
2021	2533389	0.14	10/11/2021	VIERA EAST COMMUNITY ASSOCIATION
2021	2533390	0.18	10/11/2021	CHELSEA PARK OF ROCKLEDGE
2021	2533391	0.18	10/11/2021	CHELSEA PARK OF ROCKLEDGE
2021	2533392	0.18	10/11/2021	CHELSEA PARK OF ROCKLEDGE
2021	2533393	0.18	10/11/2021	CHELSEA PARK OF ROCKLEDGE

2021	2533445	0.18	10/11/2021	CHELSEA PARK OF ROCKLEDGE
2021	2533446	0.18	10/11/2021	CHELSEA PARK OF ROCKLEDGE
2021	2533447	0.18	10/11/2021	CHELSEA PARK OF ROCKLEDGE
2021	2533599	0.18	10/11/2021	PLANTATION POINT HOMEOWNERS
2021	2533600	0.18	10/11/2021	PLANTATION POINT HOMEOWNERS
2021	2533601	0.18	10/11/2021	PLANTATION POINT HOMEOWNERS
2021	2533602	0.18	10/11/2021	PLANTATION POINT HOMEOWNERS
2021	2533603	0.18	10/11/2021	PLANTATION POINT HOMEOWNERS
2021	2533604	0.18	10/11/2021	PLANTATION POINT HOMEOWNERS
2021	2533605	0.18	10/11/2021	PLANTATION POINT HOMEOWNERS
2021	2533606	0.18	10/11/2021	PLANTATION POINT HOMEOWNERS
2021	2533608	0.18	10/11/2021	PLANTATION POINT HOMEOWNERS
2021	2533609	0.18	10/11/2021	PLANTATION POINT HOMEOWNERS
2021	2533610	0.18	10/11/2021	PLANTATION POINT HOMEOWNERS
2021	2533611	0.18	10/11/2021	PLANTATION POINT HOMEOWNERS
2021	2533617	0.14	10/11/2021	VIERA EAST COMMUNITY ASSOCIATION
2021	2533667	0.13	10/11/2021	PLANTATION HOMEOWNERS ASSOCIATION
2021	2533668	0.13	10/11/2021	PLANTATION HOMEOWNERS ASSOCIATION
2021	2533752	0.18	10/11/2021	ENCLAVE SUBDIVISION HOMEOWNERS
2021	2533859	0.18	10/11/2021	PLANTATION POINT HOMEOWNERS
2021	2533860	0.18	10/11/2021	PLANTATION POINT HOMEOWNERS
2021	2533861	0.18	10/11/2021	PLANTATION POINT HOMEOWNERS
2021	2533862	0.18	10/11/2021	PLANTATION POINT HOMEOWNERS
2021	2533865	0.18	10/11/2021	COQUINA BAY HOMEOWNERS ASSOC INC
2021	2533878	0.18	10/11/2021	COQUINA BAY HOMEOWNERS ASSOC
2021	2533879	0.18	10/11/2021	COQUINA BAY HOMEOWNERS ASSOC
2021	2533880	0.18	10/11/2021	COQUINA BAY HOMEOWNERS ASSOC
2021	2533980	0.14	10/11/2021	SUMMER LAKES DISTRICT ASSOCIATION
2021	2533981	0.14	10/11/2021	CENTRAL VIERA COMMUNITY
2021	2533982	0.14	10/11/2021	CENTRAL VIERA COMMUNITY
2021	2533983	0.14	10/11/2021	SUMMER LAKES DISTRICT ASSOCIATION
2021	2533984	0.14	10/11/2021	SUMMER LAKES DISTRICT ASSOCIATION
2021	2533985	0.14	10/11/2021	CENTRAL VIERA COMMUNITY
2021	2533986	0.14	10/11/2021	SUMMER LAKES DISTRICT ASSOCIATION
2021	2533987	0.14	10/11/2021	CENTRAL VIERA COMMUNITY ASSOC INC
2021	2533988	0.14	10/11/2021	SUMMER LAKES DISTRICT ASSOCIATION
2021	2533989	0.14	10/11/2021	SUMMER LAKES DISTRICT ASSOCIATION
2021	2533990	0.14	10/11/2021	SUMMER LAKES DISTRICT ASSOCIATION
2021	2533991	0.14	10/11/2021	CENTRAL VIERA COMMUNITY ASSOC INC
2021	2533992	0.14	10/11/2021	CENTRAL VIERA COMMUNITY ASSOC INC

2021	2533993	0.14	10/11/2021	SUMMER LAKES DISTRICT ASSOCIATION
2021	2534018	0.14	10/11/2021	CENTRAL VIERA COMMUNITY ASSOC INC
2021	2534029	0.14	10/11/2021	CENTRAL VIERA COMMUNITY
2021	2534030	0.14	10/11/2021	Sonoma District Association Inc
2021	2534031	0.14	10/11/2021	SONOMA DISTRICT ASSOCIATION INC
2021	2534032	0.14	10/11/2021	SONOMA DISTRICT ASSOCIATION INC
2021	2534033	0.14	10/11/2021	SONOMA DISTRICT ASSOCIATION INC
2021	2534034	0.14	10/11/2021	BURGOON-BERGER CONSTRUCTION CORP
2021	2534035	0.14	10/11/2021	SONOMA DISTRICT ASSOCIATION INC
2021	2534036	0.14	10/11/2021	BURGOON-BERGER CONSTRUCTION CORP
2021	2534040	0.14	10/11/2021	SONOMA DISTRICT ASSOCIATION INC
2021	2534041	0.14	10/11/2021	SONOMA DISTRICT ASSOCIATION INC
2021	2534042	0.14	10/11/2021	HAUTRIVE, ANDREW
2021	2534043	0.14	10/11/2021	SONOMA DISTRICT ASSOCIATION INC
2021	2534116	0.14	10/11/2021	CENTRAL VIERA COMMUNITY
2021	2534117	0.14	10/11/2021	SONOMA DISTRICT ASSOCIATION INC
2021	2534118	0.14	10/11/2021	SONOMA DISTRICT ASSOCIATION INC
2021	2534119	0.14	10/11/2021	SONOMA DISTRICT ASSOCIATION INC
2021	2534120	0.14	10/11/2021	SONOMA DISTRICT ASSOCIATION INC
2021	2534122	0.14	10/11/2021	CENTRAL VIERA COMMUNITY ASSOC INC
2021	2534123	0.14	10/11/2021	SONOMA DISTRICT ASSOCIATION INC
2021	2534124	0.14	10/11/2021	SONOMA DISTRICT ASSOCIATION INC
2021	2534125	0.14	10/11/2021	CENTRAL VIERA COMMUNITY ASSOC INC
2021	2534126	0.14	10/11/2021	SONOMA DISTRICT ASSOCIATION INC
2021	2534127	0.14	10/11/2021	SONOMA DISTRICT ASSOCIATION INC
2021	2534128	0.14	10/11/2021	CENTRAL VIERA COMMUNITY ASSOC INC
2021	2534129	0.14	10/11/2021	CENTRAL VIERA COMMUNITY ASSOC INC
2021	2534130	0.14	10/11/2021	SONOMA DISTRICT ASSOCIATION INC
2021	2534131	0.14	10/11/2021	SONOMA DISTRICT ASSOCIATION INC
2021	2534132	0.14	10/11/2021	GILLIAM, DREW
2021	2534133	0.14	10/11/2021	Sonoma District Association Inc
2021	2534134	0.14	10/11/2021	Sonoma District Association Inc
2021	2534135	0.14	10/11/2021	SONOMA DISTRICT ASSOCIATION INC
2021	2534176	0.14	10/11/2021	SONOMA DISTRICT ASSOCIATION INC
2021	2534177	0.14	10/11/2021	CENTRAL VIERA COMMUNITY ASSOC INC
2021	2534182	0.14	10/11/2021	SONOMA DISTRICT ASSOCIATION INC
2021	2534183	0.14	10/11/2021	SONOMA DISTRICT ASSOCIATION INC
2021	2534187	0.14	10/11/2021	CENTRAL VIERA COMMUNITY ASSOC INC
2021	2534188	0.14	10/11/2021	SONOMA DISTRICT ASSOCIATION INC
2021	2534189	0.14	10/11/2021	SONOMA DISTRICT ASSOCIATION INC

2021	2534190	0.14	10/11/2021	SONOMA DISTRICT ASSOCIATION INC
2021	2534191	0.14	10/11/2021	SONOMA DISTRICT ASSOCIATION INC
2021	2534192	0.14	10/11/2021	CENTRAL VIERA COMMUNITY ASSOC INC
2021	2534193	0.14	10/11/2021	CENTRAL VIERA COMMUNITY
2021	2534194	0.14	10/11/2021	SONOMA DISTRICT ASSOCIATION INC
2021	2534195	0.14	10/11/2021	Jones, Bradley Alexander Jones, Karen Bell
2021	2534197	0.14	10/11/2021	CENTRAL VIERA COMMUNITY ASSOC INC
2021	2534198	0.14	10/11/2021	CENTRAL VIERA COMMUNITY ASSOC INC
2021	2534199	0.14	10/11/2021	SONOMA DISTRICT ASSOCIATION INC
2021	2534277	0.18	10/11/2021	CHELSEA PARK OF ROCKLEDGE
2021	2534278	0.14	10/11/2021	VIERA EAST VILLAGES DISTRICT
2021	2534279	0.14	10/11/2021	VIERA EAST VILLAGES DISTRICT
2021	2534388	0.18	10/11/2021	SABAL POINT HOMEOWNERS
2021	2534389	0.18	10/11/2021	SABAL POINT HOMEOWNERS
2021	2534391	0.14	10/11/2021	GRAND ISLE HOMEOWNERS ASSOCIATION
2021	2534484	0.18	10/11/2021	AUGUSTA TRACE AT TURTLE CREEK
2021	2534485	0.18	10/11/2021	AUGUSTA TRACE AT TURTLE CREEK
2021	2534486	0.18	10/11/2021	AUGUSTA TRACE AT TURTLE CREEK
2021	2534622	0.18	10/11/2021	HUNTINGTON LAKES HOMEOWNERS
2021	2534623	0.18	10/11/2021	HUNTINGTON LAKES HOMEOWNERS
2021	2534624	0.18	10/11/2021	HUNTINGTON LAKES HOMEOWNERS
2021	2534625	0.18	10/11/2021	HUNTINGTON LAKES HOMEOWNERS
2021	2534627	0.18	10/11/2021	HUNTINGTON LAKES HOMEOWNERS
2021	2534629	1.28	10/11/2021	HEBERT, MANUEL A
2021	2534630	0.14	10/11/2021	THOMAS, JOSEPH K
2021	2534631	0.14	10/11/2021	SONOMA DISTRICT ASSOCIATION INC
2021	2534644	0.14	10/11/2021	SONOMA DISTRICT ASSOCIATION INC
2021	2534649	0.14	10/11/2021	SONOMA DISTRICT ASSOCIATION INC
2021	2534650	0.14	10/11/2021	SONOMA DISTRICT ASSOCIATION INC
2021	2534660	0.14	10/11/2021	BRUNORI, DOMINICK BRUNORI, NANCY
2021	2534661	0.71	10/11/2021	KAUFFMAN, WARREN E JR
2021	2534662	0.14	10/11/2021	SONOMA DISTRICT ASSOCIATION INC
2021	2534674	0.14	10/11/2021	SONOMA DISTRICT ASSOCIATION INC
2021	2534688	0.14	10/11/2021	SONOMA DISTRICT ASSOCIATION INC
2021	2534690	0.14	10/11/2021	SONOMA DISTRICT ASSOCIATION INC
2021	2534693	0.14	10/11/2021	SONOMA DISTRICT ASSOCIATION INC
2021	2534742	0.14	10/11/2021	SONOMA DISTRICT ASSOCIATION INC
2021	2534760	0.14	10/11/2021	KOHART, ELAINE MARY
2021	2534762	0.14	10/11/2021	SONOMA DISTRICT ASSOCIATION INC
2021	2534781	0.14	10/11/2021	VIERA BOULEVARD COMMERCE PARK

2021	2534782	0.14	10/11/2021	VIERA BOULEVARD COMMERCE PARK
2021	2534786	0.14	10/11/2021	CENTRAL VIERA COMMUNITY ASSOC INC
2021	2534789	0.14	10/11/2021	SONOMA DISTRICT ASSOCIATION INC
2021	2534790	0.14	10/11/2021	SONOMA DISTRICT ASSOCATION INC
2021	2534805	0.14	10/11/2021	SONOMA DISTRICT ASSOCIATION INC
2021	2534806	0.14	10/11/2021	SONOMA DISTRICT ASSOCIATION INC
2021	2534827	1.69	10/11/2021	PARREAULT, DOMINIC
2021	2534831	0.14	10/11/2021	SUMMER LAKES DISTRICT ASSOCIATION
2021	2534832	0.14	10/11/2021	SUMMER LAKES DISTRICT ASSOCIATION
2021	2534833	0.14	10/11/2021	Summer Lakes District Association
2021	2534834	0.14	10/11/2021	SUMMER LAKES DISTRICT ASSOCIATION
2021	2534852	0.14	10/11/2021	SUMMER LAKES DISTRICT ASSOCIATION
2021	2534853	0.14	10/11/2021	SUMMER LAKES DISTRICT ASSOCIATION
2021	2534884	0.13	10/11/2021	N/A - Condo Common Area
2021	2534994	0.18	10/11/2021	PHILLIPS LANDING HOMEOWNERS ASSOC
2021	2534995	0.18	10/11/2021	PHILLIPS LANDING HOMEOWNERS ASSOC
2021	2534996	0.18	10/11/2021	PHILLIPS LANDING HOMEOWNERS ASSOC
2021	2534997	0.18	10/11/2021	PHILLIPS LANDING HOMEOWNERS ASSOC
2021	2534998	0.18	10/11/2021	PHILLIPS LANDING HOMEOWNERS ASSOC
2021	2534999	0.18	10/11/2021	PHILLIPS LANDING HOMEOWNERS ASSOC
2021	2535000	0.18	10/11/2021	PHILLIPS LANDING HOMEOWNERS ASSOC
2021	2535001	0.18	10/11/2021	PHILLIPS LANDING HOMEOWNERS ASSOC
2021	2535003	0.18	10/11/2021	PHILLIPS LANDING HOMEOWNERS ASSOC
2021	2535004	0.18	10/11/2021	PHILLIPS LANDING HOMEOWNERS ASSOC
2021	2535005	0.18	10/11/2021	PHILLIPS LANDING HOMEOWNERS ASSOC
2021	2535006	0.18	10/11/2021	PHILLIPS LANDING HOMEOWNERS ASSOC
2021	2535008	0.18	10/11/2021	PHILLIPS LANDING HOMEOWNERS ASSOC
2021	2535009	0.18	10/11/2021	PHILLIPS LANDING HOMEOWNERS ASSOC
2021	2535010	0.18	10/11/2021	PHILLIPS LANDING HOMEOWNERS ASSOC
2021	2535011	0.18	10/11/2021	PHILLIPS LANDING HOMEOWNERS ASSOC
2021	2535012	0.18	10/11/2021	PHILLIPS LANDING HOMEOWNERS ASSOC
2021	2535036	0.14	10/11/2021	SONOMA DISTRICT ASSOCIATION INC
2021	2535043	0.14	10/11/2021	SONOMA DISTRICT ASSOCIATION INC
2021	2535044	0.14	10/11/2021	SONOMA DISTRICT ASSOCIATION INC
2021	2535045	0.14	10/11/2021	SONOMA DISTRICT ASSOCIATION INC
2021	2535075	0.14	10/11/2021	SONOMA DISTRICT ASSOCIATION INC
2021	2535078	0.14	10/11/2021	SONOMA DISTRICT ASSOCIATION INC
2021	2535257	0.14	10/11/2021	VIERA COMPANY, THE
2021	2535259	0.18	10/11/2021	Chelsea Park at Rockledge Homeowners Association Inc
2021	2535260	0.18	10/11/2021	CHELSEA PARK OF ROCKLEDGE

2021	2535296	0.14	10/11/2021	CENTRAL VIERA COMMUNITY
2021	2535297	0.14	10/11/2021	SOLERNO DISTRICT ASSOCIATION INC
2021	2535298	0.14	10/11/2021	SOLERNO DISTRICT ASSOCIATION INC
2021	2535299	0.14	10/11/2021	SOLERNO DISTRICT ASSOCIATION INC
2021	2535302	0.14	10/11/2021	SOLERNO DISTRICT ASSOCIATION INC
2021	2535386	0.18	10/11/2021	N/A - Condo Common Area
2021	2535391	0.17	10/11/2021	N/A - Condo Common Area
2021	2535400	0.14	10/11/2021	WINGATE ESTATES DISTRICT
2021	2535436	0.14	10/11/2021	CENTRAL VIERA COMMUNITY
2021	2535437	0.14	10/11/2021	SOLERNO DISTRICT ASSOCIATION INC
2021	2535438	0.14	10/11/2021	SOLERNO DISTRICT ASSOCIATION INC
2021	2535439	0.14	10/11/2021	SOLERNO DISTRICT ASSOCIATION INC
2021	2535440	0.14	10/11/2021	CENTRAL VIERA COMMUNITY
2021	2535441	0.14	10/11/2021	CENTRAL VIERA COMMUNITY
2021	2535442	0.14	10/11/2021	SOLERNO DISTRICT ASSOCIATION INC
2021	2535443	0.14	10/11/2021	SOLERNO DISTRICT ASSOCIATION INC
2021	2535444	0.14	10/11/2021	SOLERNO DISTRICT ASSOCIATION INC
2021	2535445	0.14	10/11/2021	SOLERNO DISTRICT ASSOCIATION INC
2021	2535564	0.14	10/11/2021	SOLERNO DISTRICT ASSOC
2021	2535565	0.14	10/11/2021	SOLERNO DISTRICT ASSOC
2021	2535566	0.14	10/11/2021	SOLERNO DISTRICT ASSOCIATION INC
2021	2535567	0.14	10/11/2021	SOLERNO DISTRICT ASSOC
2021	2535568	0.14	10/11/2021	SOLERNO DISTRICT ASSOC
2021	2535570	0.14	10/11/2021	SOLERNO DISTRICT ASSOCIATION
2021	2535571	0.14	10/11/2021	SOLERNO DISTRICT ASSOCIATION
2021	2535572	0.14	10/11/2021	SOLERNO DISTRICT ASSOCIATION
2021	2535642	0.18	10/11/2021	N/A - Condo Common Area
2021	2535663	0.17	10/11/2021	
2021	2535668	0.18	10/11/2021	
2021	2535670	0.14	10/11/2021	VIERA EAST COMMUNITY ASSOC INC
2021	2535672	0.31	10/11/2021	FLORIDA, STATE OF (IITF)
2021	2535886	0.14	10/11/2021	
2021	2535935	0.18	10/11/2021	
2021	2535936	2.74	10/11/2021	MURRELL PROFESSIONAL PARK ASSOC
2021	2535937	0.14	10/11/2021	SOLERNO DISTRICT ASSOCIATION INC
2021	2535938	0.14	10/11/2021	SOLERNO DISTRICT ASSOCIATION INC
2021	2536029	0.14	10/11/2021	CAPRON RIDGE HOMEOWNERS
2021	2536031	0.14	10/11/2021	CAPRON RIDGE HOMEOWNERS
2021	2536033	0.14	10/11/2021	CAPRON RIDGE HOMEOWNERS
2021	2536034	0.14	10/11/2021	CAPRON RIDGE HOMEOWNERS

2021	2536040	0.14	10/11/2021	SOLERNO DISTRICT ASSOCIATION INC
2021	2536041	0.14	10/11/2021	SOLERNO DISTRICT ASSOCIATION INC
2021	2536042	0.14	10/11/2021	SOLERNO DISTRICT ASSOCIATION INC
2021	2536043	0.14	10/11/2021	CENTRAL VIERA COMMUNITY
2021	2536044	0.14	10/11/2021	SOLERNO DISTRICT ASSOCIATION INC
2021	2536173	0.17	10/11/2021	PARKER, THEODORE B
2021	2536178	0.17	10/11/2021	HENDERSON, ROBIN
2021	2536180	0.17	10/11/2021	Robert Steven Greene & Beverly Ralston Greene Trust
2021	2536183	0.17	10/11/2021	IRVINE, RICHARD E
2021	2536186	0.17	10/11/2021	Arthur V Zimmerman Revocable Trust
2021	2536189	0.17	10/11/2021	Ball, Dan K
2021	2536191	0.17	10/11/2021	HOFFMAN, KENT F
2021	2536192	0.17	10/11/2021	BERNER, SHERYL A
2021	2536194	0.17	10/11/2021	Gelman, Terri Gelman, Eric
2021	2536197	0.17	10/11/2021	David & Kathleen Lewis Joint Trust
2021	2536199	0.17	10/11/2021	GUZMAN, JEROME
2021	2536201	0.17	10/11/2021	Philip R Beattie Revocable Trust
2021	2536203	0.17	10/11/2021	Tompkins, Jeffrey D
2021	2536205	0.17	10/11/2021	POTTS, GARY G
2021	2536207	0.17	10/11/2021	Tompkins, Jeffrey D
2021	2536208	0.17	10/11/2021	BAUER, NOELLE
2021	2536210	0.17	10/11/2021	JAMES, ROBERT
2021	2536212	0.17	10/11/2021	OCEAN OASIS CONDOMINIUM ASSOC INC
2021	2536214	0.17	10/11/2021	SPEIGHT, LARRY N
2021	2536215	0.17	10/11/2021	Gallagher, Shaun A Gallagher, Elaine D
2021	2536217	0.17	10/11/2021	GORDON, LYLE R
2021	2536219	0.17	10/11/2021	HENDERSON, ROBIN
2021	2536220	0.17	10/11/2021	Burkholder, Stephen Carl
2021	2536221	0.17	10/11/2021	Burkholder, Stephen Carl
2021	2536223	0.17	10/11/2021	Flying Expectations LLC
2021	2536224	0.17	10/11/2021	Tompkins, Jeffrey D
2021	2536225	0.17	10/11/2021	HENDERSON, ROBIN
2021	2536226	0.17	10/11/2021	BAUER, NOELLE
2021	2536227	0.17	10/11/2021	Burkholder, Stephen Carl
2021	2536228	0.17	10/11/2021	BERNER, SHERYL A
2021	2536229	0.17	10/11/2021	Philip R Beattie Revocable Trust
2021	2536230	0.17	10/11/2021	GUZMAN, JEROME
2021	2536231	0.17	10/11/2021	SPEIGHT, LARRY N
2021	2536232	0.17	10/11/2021	JAMES, ROBERT
2021	2536233	0.17	10/11/2021	Ball, Dan K

2021	2536235	0.17	10/11/2021	POTTS, GARY G
2021	2536236	0.17	10/11/2021	Flying Expectations LLC
2021	2536239	0.17	10/11/2021	
2021	2536372	0.14	10/11/2021	CAPRON RIDGE HOMEOWNERS
2021	2536373	0.14	10/11/2021	CAPRON RIDGE HOMEOWNERS
2021	2536374	0.14	10/11/2021	CAPRON RIDGE HOMEOWNERS
2021	2536375	0.14	10/11/2021	CAPRON RIDGE HOMEOWNERS
2021	2536376	0.14	10/11/2021	CAPRON RIDGE HOMEOWNERS
2021	2536377	0.14	10/11/2021	CAPRON RIDGE HOMEOWNERS
2021	2536413	0.14	10/11/2021	SUMMER LAKES DISTRICT ASSOCIATION
2021	2536414	0.14	10/11/2021	SUMMER LAKES DISTRICT ASSOCIATION
2021	2536415	0.14	10/11/2021	VIERA COMPANY, THE
2021	2536417	0.14	10/11/2021	VIERA EAST COMMUNITY ASSOCIATION
2021	2536418	0.14	10/11/2021	VIERA EAST COMMUNITY ASSOCIATION
2021	2536422	0.18	10/11/2021	PLANTATION POINT HOMEOWNERS
2021	2536541	0.14	10/11/2021	CAPRON RIDGE HOMEOWNERS
2021	2536542	0.14	10/11/2021	CAPRON RIDGE HOMEOWNERS
2021	2536543	0.14	10/11/2021	CAPRON RIDGE HOMEOWNERS
2021	2536544	0.14	10/11/2021	CAPRON RIDGE HOMEOWNERS
2021	2536545	0.14	10/11/2021	CAPRON RIDGE HOMEOWNERS
2021	2536546	0.14	10/11/2021	CAPRON RIDGE HOMEOWNERS
2021	2536558	0.18	10/11/2021	INDIAN RIVER WALK SUBDIVISION
2021	2536559	0.18	10/11/2021	INDIAN RIVER WALK SUBDIVISION
2021	2536560	0.18	10/11/2021	INDIAN RIVER WALK SUBDIVISION
2021	2536561	0.18	10/11/2021	INDIAN RIVER WALK SUBDIVISION
2021	2536598	0.14	10/11/2021	SOLERNO DISTRICT ASSOCIATION INC
2021	2536599	0.14	10/11/2021	SOLERNO DISTRICT ASSOCIATION INC
2021	2536600	0.14	10/11/2021	SOLERNO DISTRICT ASSOCIATION INC
2021	2536611	0.14	10/11/2021	SOLERNO DISTRICT ASSOCIATION INC
2021	2536612	0.14	10/11/2021	SOLERNO DISTRICT ASSOCIATION INC
2021	2536613	0.14	10/11/2021	CENTRAL VIERA COMMUNITY
2021	2536614	0.14	10/11/2021	CENTRAL VIERA COMMUNITY ASSOC INC
2021	2536615	0.14	10/11/2021	SOLERNO DISTRICT ASSOCIATION INC
2021	2536616	0.14	10/11/2021	SOLERNO DISTRICT ASSOCIATION INC
2021	2536617	0.14	10/11/2021	SOLERNO DISTRICT ASSOCIATION INC
2021	2536746	0.14	10/11/2021	SOLERNO DISTRICT ASSOCIATION INC
2021	2536747	0.14	10/11/2021	SOLERNO DISTRICT ASSOCIATION INC
2021	2536748	0.14	10/11/2021	SOLERNO DISTRICT ASSOCIATION INC
2021	2536750	0.14	10/11/2021	SOLERNO DISTRICT ASSOCIATION INC
2021	2536751	0.14	10/11/2021	SOLERNO DISTRICT ASSOCIATION INC

2021	2536752	0.14	10/11/2021	SOLERNO DISTRICT ASSOCIATION INC
2021	2536753	0.14	10/11/2021	SOLERNO DISTRICT ASSOCIATION INC
2021	2536769	0.14	10/11/2021	SOLERNO DISTRICT ASSOCIATION INC
2021	2536770	0.14	10/11/2021	SOLERNO DISTRICT ASSOCIATION INC
2021	2536813	0.14	10/11/2021	CENTRAL VIERA COMMUNITY ASSOC INC
2021	2536833	0.14	10/11/2021	SOLERNO DISTRICT ASSOCIATION INC
2021	2537065	0.14	10/11/2021	
2021	2537130	0.14	10/11/2021	TAVISTOCK DISTRICT ASSOCIATION
2021	2537131	0.14	10/11/2021	TAVISTOCK DISTRICT ASSOC INC
2021	2537132	0.14	10/11/2021	TAVISTOCK DISTRICT ASSOC INC
2021	2537133	0.14	10/11/2021	TAVISTOCK DISTRICT ASSOCIATION
2021	2537134	0.14	10/11/2021	TAVISTOCK DISTRICT ASSOCIATION
2021	2537135	0.14	10/11/2021	TAVISTOCK DISTRICT ASSOCIATION
2021	2537136	0.14	10/11/2021	TAVISTOCK DISTRICT ASSOCIATION
2021	2537137	0.14	10/11/2021	TAVISTOCK DISTRICT ASSOCIATION
2021	2537138	0.14	10/11/2021	CENTRAL VIERA COMMUNITY
2021	2537140	0.14	10/11/2021	TAVISTOCK DISTRICT ASSOCIATION
2021	2537142	0.14	10/11/2021	TAVISTOCK DISTRICT ASSOCIATION
2021	2537154	0.18	10/11/2021	
2021	2537170	0.13	10/11/2021	HAUENSTEIN, HUGH E
2021	2537171	0.13	10/11/2021	MONTGOMERY, THOMAS P SR
2021	2537172	0.13	10/11/2021	MC KENNEY, PETER C
2021	2537173	0.13	10/11/2021	CRESCENT PALMS DEVELOPMENT CORP
2021	2537174	0.13	10/11/2021	Lassise, Lisa Marie
2021	2537175	0.13	10/11/2021	FARINELLA, NICK JR
2021	2537176	0.13	10/11/2021	Dyer, David W
2021	2537177	0.13	10/11/2021	Forrest, Willie E
2021	2537178	0.13	10/11/2021	SCHUERMANN, STEPHEN F
2021	2537179	0.13	10/11/2021	New, Michael R
2021	2537180	0.13	10/11/2021	TEMELES, DAVID A
2021	2537181	0.13	10/11/2021	Bernard & Carolyn Gaten 2020 Revocable Trust
2021	2537182	0.13	10/11/2021	HAUENSTEIN, HUGH
2021	2537183	0.13	10/11/2021	Cooper, Homi S
2021	2537184	0.13	10/11/2021	Cooper, Homi S
2021	2537185	0.13	10/11/2021	Christine K Navarro Revocable Trust
2021	2537186	0.13	10/11/2021	Christine K Navarro Revocable Trust
2021	2537187	0.13	10/11/2021	Rood Family Trust
2021	2537188	0.13	10/11/2021	Rood Family Trust
2021	2537189	0.13	10/11/2021	
2021	2537198	0.13	10/11/2021	

2021	2537336	0.18	10/11/2021	BRACKENWOOD DEVELOPERS GROUP INC
2021	2537337	0.18	10/11/2021	BRACKENWOOD DEVELOPERS GROUP INC
2021	2537338	0.18	10/11/2021	BRACKENWOOD DEVELOPERS GROUP INC
2021	2537339	0.18	10/11/2021	BRACKENWOOD DEVELOPERS GROUP INC
2021	2537340	0.18	10/11/2021	BRACKENWOOD DEVELOPERS GROUP INC
2021	2537341	0.18	10/11/2021	BRACKENWOOD DEVELOPERS GROUP INC
2021	2537342	0.18	10/11/2021	BRACKENWOOD DEVELOPERS GROUP INC
2021	2537343	0.18	10/11/2021	BRACKENWOOD DEVELOPERS GROUP INC
2021	2537344	0.18	10/11/2021	BRACKENWOOD DEVELOPERS GROUP INC
2021	2537345	0.18	10/11/2021	BRACKENWOOD DEVELOPERS GROUP INC
2021	2537354	0.14	10/11/2021	N/A - Condo Common Area
2021	2537363	0.17	10/11/2021	Reed, Robert D
2021	2537364	0.17	10/11/2021	Reed, Robert D
2021	2537365	0.17	10/11/2021	Compeggie, Christopher J
2021	2537366	0.17	10/11/2021	Compeggie, Christopher J
2021	2537367	0.17	10/11/2021	CAMERON-ASH PROPERTIES LTD
2021	2537368	0.17	10/11/2021	CAMERON-ASH PROPERTIES LTD
2021	2537369	0.17	10/11/2021	MARQUIS, JEFFREY
2021	2537370	0.17	10/11/2021	MARQUIS, JEFFREY
2021	2537371	0.17	10/11/2021	Fornaris, Samuel
2021	2537372	0.17	10/11/2021	Fornaris, Samuel
2021	2537373	0.17	10/11/2021	Evanseck, Richard A
2021	2537374	0.17	10/11/2021	Evanseck, Richard A
2021	2537375	0.17	10/11/2021	HUNG, KE CHING
2021	2537376	0.17	10/11/2021	HUNG, KE CHING
2021	2537377	0.17	10/11/2021	WAGGONER, JOSEFINE R TRUSTEE
2021	2537378	0.17	10/11/2021	WAGGONER, JOSEFINE R TRUSTEE
2021	2537379	0.17	10/11/2021	
2021	2537476	0.14	10/11/2021	SOLERNO DISTRICT ASSOCIATION INC
2021	2537478	0.14	10/11/2021	SOLERNO DISTRICT ASSOCIATION INC
2021	2537593	0.18	10/11/2021	SIERRA LAKES HOMEOWNERS ASSOC INC
2021	2537594	0.18	10/11/2021	SIERRA LAKES HOMEOWNERS ASSOC INC
2021	2537595	0.18	10/11/2021	SIERRA LAKES HOMEOWNERS ASSOC INC
2021	2537596	0.18	10/11/2021	SIERRA LAKES HOMEOWNERS ASSOC INC
2021	2537597	0.18	10/11/2021	SIERRA LAKES HOMEOWNERS ASSOC INC
2021	2537598	0.18	10/11/2021	SIERRA LAKES HOMEOWNERS ASSOC INC
2021	2537599	0.18	10/11/2021	SIERRA LAKES HOMEOWNERS ASSOC INC
2021	2537600	0.18	10/11/2021	SIERRA LAKES HOMEOWNERS ASSOC INC
2021	2537601	0.18	10/11/2021	SIERRA LAKES HOMEOWNERS ASSOC INC
2021	2537602	0.18	10/11/2021	SIERRA LAKES HOMEOWNERS ASSOC INC

2021	2537603	0.18	10/11/2021	SIERRA LAKES HOMEOWNERS ASSOC INC
2021	2537604	0.18	10/11/2021	SIERRA LAKES HOMEOWNERS ASSOC INC
2021	2537605	0.18	10/11/2021	SIERRA LAKES HOMEOWNERS ASSOC INC
2021	2537606	0.18	10/11/2021	SIERRA LAKES HOMEOWNERS ASSOC INC
2021	2537633	0.14	10/11/2021	SOLERNO DISTRICT ASSOCIATION INC
2021	2537634	0.14	10/11/2021	SOLERNO DISTRICT ASSOCIATION INC
2021	2537635	0.14	10/11/2021	SOLERNO DISTRICT ASSOCIATION INC
2021	2537718	0.18	10/11/2021	
2021	2537729	0.18	10/11/2021	
2021	2537733	0.14	10/11/2021	
2021	2537766	0.18	10/11/2021	
2021	2537769	0.18	10/11/2021	Milan Homeowner's Assoc Inc
2021	2537770	0.18	10/11/2021	Milan Homeowner's Assoc Inc
2021	2537771	0.18	10/11/2021	Milan Homeowner's Assoc Inc
2021	2537772	0.18	10/11/2021	Milan Homeowner's Assoc Inc
2021	2537773	0.18	10/11/2021	Milan Homeowner's Assoc Inc
2021	2537835	0.18	10/11/2021	WESTWOOD HOMEOWNERS ASSOCIATION
2021	2537836	0.18	10/11/2021	WESTWOOD HOMEOWNERS ASSOCIATION
2021	2537837	0.18	10/11/2021	WESTWOOD HOMEOWNERS ASSOCIATION
2021	2537841	0.14	10/11/2021	CENTRAL VIERA COMMUNITY
2021	2537842	0.14	10/11/2021	CENTRAL VIERA COMMUNITY
2021	2537843	0.14	10/11/2021	CENTRAL VIERA COMMUNITY
2021	2537868	0.17	10/11/2021	SUNRISE-SUNSET LLC
2021	2537869	0.17	10/11/2021	Haynes, Donald F
2021	2537870	0.13	10/11/2021	JONES, CHARLIE THOMAS ESTATE
2021	2537871	0.13	10/11/2021	JONES, CHARLIE THOMAS ESTATE
2021	2537974	0.14	10/11/2021	STONERIDGE TOWNHOMES RESIDENTIAL
2021	2537976	0.14	10/11/2021	STONERIDGE TOWNHOMES RESIDENTIAL
2021	2537977	0.14	10/11/2021	STONERIDGE TOWNHOMES RESIDENTIAL
2021	2537978	0.14	10/11/2021	CENTRAL VIERA COMMUNITY
2021	2537979	0.14	10/11/2021	STONERIDGE TOWNHOMES RESIDENTIAL
2021	2537980	0.14	10/11/2021	CENTRAL VIERA COMMUNITY
2021	2537981	0.14	10/11/2021	STONERIDGE TOWNHOMES RESIDENTIAL
2021	2538044	0.14	10/11/2021	TAVISTOCK DISTRICT ASSOC INC
2021	2538045	0.14	10/11/2021	TAVISTOCK DISTRICT ASSOC INC
2021	2538046	0.14	10/11/2021	TAVISTOCK DISTRICT ASSOC INC
2021	2538048	0.14	10/11/2021	TAVISTOCK DISTRICT ASSOCIATION
2021	2538049	0.14	10/11/2021	TAVISTOCK DISTRICT ASSOCIATION
2021	2538062	0.18	10/11/2021	
2021	2538069	0.13	10/11/2021	

2021	2538071	1.69	10/11/2021	Perry, Rachel
2021	2538078	0.13	10/11/2021	
2021	2538081	0.18	10/11/2021	
2021	2538084	0.13	10/11/2021	
2021	2538099	0.13	10/11/2021	LIM, THOMAS A
2021	2538100	0.13	10/11/2021	LOVE, ROBERT J
2021	2538101	0.13	10/11/2021	LOVE, ROBERT J
2021	2538102	0.13	10/11/2021	WILLIAMS, GARY N
2021	2538103	0.13	10/11/2021	WILLIAMS, GARY N
2021	2538104	0.13	10/11/2021	WILLIAMS, GARY N
2021	2538105	0.13	10/11/2021	1986 Corsa Living Trust
2021	2538106	0.13	10/11/2021	1986 Corsa Living Trust
2021	2538107	0.13	10/11/2021	1986 Corsa Living Trust
2021	2538108	0.13	10/11/2021	WILEY, ROSE MARIE TRUSTEE
2021	2538109	0.13	10/11/2021	WILEY, ROSE MARIE TRUSTEE
2021	2538110	0.13	10/11/2021	WILEY, ROSE MARIE TRUSTEE
2021	2538111	0.13	10/11/2021	YELLE, A COURTNEY
2021	2538112	0.13	10/11/2021	CARTER, EDWARD A
2021	2538113	0.13	10/11/2021	CARTER, EDWARD A
2021	2538114	0.13	10/11/2021	Tolx, Carol Ann
2021	2538115	0.13	10/11/2021	Tolx, Carol Ann
2021	2538116	0.13	10/11/2021	Tolx, Carol Ann
2021	2538117	0.13	10/11/2021	LOVE, ROBERT J
2021	2538118	0.13	10/11/2021	SALEJEE, ISMAIL
2021	2538119	0.13	10/11/2021	SALEJEE, ISMAIL
2021	2538120	0.13	10/11/2021	SALEJEE, ISMAIL
2021	2538121	0.13	10/11/2021	Mosley, Curtis R
2021	2538122	0.13	10/11/2021	Mosley, Curtis R
2021	2538123	0.13	10/11/2021	Mosley, Curtis R
2021	2538124	0.13	10/11/2021	YELLE, A COURTNEY
2021	2538125	0.13	10/11/2021	YELLE, A COURTNEY
2021	2538126	0.13	10/11/2021	LIM, THOMAS A
2021	2538127	0.13	10/11/2021	LIM, THOMAS A
2021	2538128	0.13	10/11/2021	BYERS, JAMES A
2021	2538129	0.13	10/11/2021	BYERS, JAMES A
2021	2538130	0.13	10/11/2021	Manuel & Karen Franco Revocable Trust
2021	2538131	0.13	10/11/2021	Manuel & Karen Franco Revocable Trust
2021	2538132	0.13	10/11/2021	Manuel & Karen Franco Revocable Trust
2021	2538133	0.13	10/11/2021	Mosley, Curtis R
2021	2538134	0.13	10/11/2021	LOVE, ROBERT J

2021	2538135	0.13	10/11/2021	WILLIAMS, GARY N
2021	2538136	0.13	10/11/2021	BYERS, JAMES A
2021	2538137	0.13	10/11/2021	SALEJEE, ISMAIL
2021	2538138	0.13	10/11/2021	1986 Corsa Living Trust
2021	2538139	0.13	10/11/2021	WILEY, ROSE MARIE TRUSTEE
2021	2538140	0.13	10/11/2021	LIM, THOMAS A
2021	2538141	0.13	10/11/2021	YELLE, A COURTNEY
2021	2538142	0.13	10/11/2021	CARTER, EDWARD A
2021	2538143	0.13	10/11/2021	Tolx, Carol Ann
2021	2538144	0.13	10/11/2021	Manuel & Karen Franco Revocable Trust
2021	2538145	0.13	10/11/2021	
2021	2538174	0.18	10/11/2021	N/A - Condo Common Area
2021	2538215	0.18	10/11/2021	
2021	2538243	0.13	10/11/2021	McDonald, Daniel P
2021	2538244	0.13	10/11/2021	Cavanaugh Family Trust
2021	2538245	0.13	10/11/2021	Cavanaugh Family Trust
2021	2538246	0.13	10/11/2021	McDonald, Daniel P
2021	2538247	0.13	10/11/2021	Fichthorn, Debra A
2021	2538248	0.13	10/11/2021	Fichthorn, Debra A
2021	2538249	0.13	10/11/2021	Vignaroli Family Revocable Living Trust
2021	2538250	0.13	10/11/2021	Michael Lukis Trust
2021	2538251	0.13	10/11/2021	Michael Lukis Trust
2021	2538252	0.13	10/11/2021	Deachin, Beverly K Deachin, Paul J
2021	2538253	0.13	10/11/2021	Erwin, James D
2021	2538254	0.13	10/11/2021	Vignaroli Family Revocable Living Trust
2021	2538255	0.13	10/11/2021	POHL-RODRIGUES, KAREN
2021	2538256	0.13	10/11/2021	POHL-RODRIGUES, KAREN
2021	2538257	0.13	10/11/2021	Tilghman, Philip N
2021	2538258	0.13	10/11/2021	Short, Richard R
2021	2538259	0.13	10/11/2021	Michael Edward Guy Revocable Trust
2021	2538260	0.13	10/11/2021	Michael Edward Guy Revocable Trust
2021	2538261	0.13	10/11/2021	Johnson, Douglas Ray
2021	2538262	0.13	10/11/2021	Marcello & Karen Frustaci Trust
2021	2538263	0.13	10/11/2021	Marcello & Karen Frustaci Trust
2021	2538264	0.13	10/11/2021	Richard J Miller & Joan K Miller Trust
2021	2538265	0.13	10/11/2021	Richard J Miller & Joan K Miller Trust
2021	2538266	0.13	10/11/2021	Radwan, A Assam
2021	2538267	0.13	10/11/2021	Fuller Family Revocable Living Trust
2021	2538268	0.13	10/11/2021	Fuller Family Revocable Living Trust
2021	2538269	0.13	10/11/2021	Radwan, A Assam

2021	2538270	0.13	10/11/2021	WEINSTEIN, JEFFREY B
2021	2538271	0.13	10/11/2021	WEINSTEIN, JEFFREY B
2021	2538272	0.13	10/11/2021	HUDSON, THOMAS M
2021	2538273	0.13	10/11/2021	HUDSON, THOMAS M
2021	2538274	0.13	10/11/2021	Salvatore J Bate Trust
2021	2538275	0.13	10/11/2021	Salvatore J Bate Trust
2021	2538276	0.13	10/11/2021	PARDUE, MICHAEL TROY
2021	2538277	0.13	10/11/2021	Norwich, Mary B
2021	2538278	0.13	10/11/2021	Norwich, Mary B
2021	2538279	0.13	10/11/2021	Deachin, Beverly K Deachin, Paul J
2021	2538280	0.13	10/11/2021	Erwin, James D
2021	2538281	0.13	10/11/2021	VAN DEN BROM, HEINTJE V D TRUSTEE
2021	2538282	0.13	10/11/2021	VAN DEN BROM, HEINTJE V D TRUSTEE
2021	2538283	0.13	10/11/2021	Tilghman, Philip N
2021	2538284	0.13	10/11/2021	Short, Richard R
2021	2538285	0.13	10/11/2021	Orsini Family Revocable Living Trust
2021	2538286	0.13	10/11/2021	Orsini Family Revocable Living Trust
2021	2538287	0.13	10/11/2021	Johnson, Douglas Ray
2021	2538288	0.13	10/11/2021	PARDUE, MICHAEL TROY
2021	2538289	0.13	10/11/2021	ENDELICATO, ANTONIO SAMUEL
2021	2538290	0.13	10/11/2021	ENDELICATO, ANTONIO SAMUEL
2021	2538291	0.13	10/11/2021	BERNER, RANDALL P TRUSTEE
2021	2538292	0.13	10/11/2021	BERNER, RANDALL P TRUSTEE
2021	2538293	0.13	10/11/2021	FBC OF BREVARD INC
2021	2538294	0.13	10/11/2021	FBC OF BREVARD INC
2021	2538295	0.13	10/11/2021	Annette V Freeman Revocable Trust
2021	2538296	0.13	10/11/2021	Annette V Freeman Revocable Trust
2021	2538297	0.13	10/11/2021	WEINSTEIN, JEFFREY B
2021	2538298	0.13	10/11/2021	Cavanaugh Family Trust
2021	2538299	0.13	10/11/2021	HUDSON, THOMAS M
2021	2538300	0.13	10/11/2021	McDonald, Daniel P
2021	2538301	0.13	10/11/2021	Salvatore J Bate Trust
2021	2538302	0.13	10/11/2021	Fichthorn, Debra A
2021	2538303	0.13	10/11/2021	Vignaroli Family Revocable Living Trust
2021	2538304	0.13	10/11/2021	Norwich, Mary B
2021	2538305	0.13	10/11/2021	Michael Lukis Trust
2021	2538306	0.13	10/11/2021	Deachin, Beverly K Deachin, Paul J
2021	2538307	0.13	10/11/2021	VAN DEN BROM, HEINTJE V D TRUSTEE
2021	2538308	0.13	10/11/2021	Erwin, James D
2021	2538309	0.13	10/11/2021	POHL-RODRIGUES, KAREN

2021	2538310	0.13	10/11/2021	PARDUE, MICHAEL TROY
2021	2538311	0.13	10/11/2021	Tilghman, Philip N
2021	2538312	0.13	10/11/2021	Short, Richard R
2021	2538313	0.13	10/11/2021	Orsini Family Revocable Living Trust
2021	2538314	0.13	10/11/2021	Michael Edward Guy Revocable Trust
2021	2538315	0.13	10/11/2021	Johnson, Douglas Ray
2021	2538316	0.13	10/11/2021	ENDELICATO, ANTONIO SAMUEL
2021	2538317	0.13	10/11/2021	Marcello & Karen Frustaci Trust
2021	2538318	0.13	10/11/2021	BERNER, RANDALL P TRUSTEE
2021	2538319	0.13	10/11/2021	Richard J Miller & Joan K Miller Trust
2021	2538320	0.13	10/11/2021	FBC OF BREVARD INC
2021	2538321	0.13	10/11/2021	Fuller Family Revocable Living Trust
2021	2538322	0.13	10/11/2021	Annette V Freeman Revocable Trust
2021	2538323	0.13	10/11/2021	Radwan, A Essam
2021	2538324	0.13	10/11/2021	
2021	2538337	0.18	10/11/2021	
2021	2538378	0.18	10/11/2021	
2021	2538379	2.49	10/11/2021	TAVISTOCK DISTRICT ASSOCIATION
2021	2538398	0.14	10/11/2021	TAVISTOCK DISTRICT ASSOCIATION
2021	2538410	0.52	10/11/2021	FLORIDA, STATE OF (IITF)
2021	2538455	0.18	10/11/2021	
2021	2538468	0.18	10/11/2021	
2021	2538481	0.18	10/11/2021	
2021	2538494	0.18	10/11/2021	
2021	2538507	0.18	10/11/2021	
2021	2538520	0.18	10/11/2021	
2021	2538533	0.18	10/11/2021	
2021	2538546	0.18	10/11/2021	
2021	2538559	0.18	10/11/2021	
2021	2538567	0.13	10/11/2021	N/A - Condo Common Area
2021	2538574	0.18	10/11/2021	N/A - Condo Common Area
2021	2538590	0.14	10/11/2021	N/A - Condo Common Area
2021	2538603	0.18	10/11/2021	N/A - Condo Common Area
2021	2538616	0.18	10/11/2021	N/A - Condo Common Area
2021	2538658	0.18	10/11/2021	
2021	2538666	0.13	10/11/2021	N/A - Condo Common Area
2021	2538683	0.18	10/11/2021	
2021	2538696	0.17	10/11/2021	
2021	2538715	0.13	10/11/2021	FBC OF BREVARD INC
2021	2538716	0.13	10/11/2021	RIDINGS, RICHARD

2021	2538717	0.13	10/11/2021	FBC OF BREVARD INC
2021	2538718	0.13	10/11/2021	Ramsey, Philip F
2021	2538719	0.13	10/11/2021	Ramsey, Philip F
2021	2538720	0.13	10/11/2021	Eisenlohr, John
2021	2538721	0.13	10/11/2021	Holland, Jerome S Holland, Beth Ellen
2021	2538722	0.13	10/11/2021	COOK, TONY L
2021	2538723	0.13	10/11/2021	David & Bernadine Bochette Trust
2021	2538724	0.13	10/11/2021	David & Bernadine Bochette Trust
2021	2538725	0.13	10/11/2021	ELLIS, REBECKAH M
2021	2538726	0.13	10/11/2021	ELLIS, REBECKAH M
2021	2538727	0.13	10/11/2021	COUCH, DAVID R
2021	2538728	0.13	10/11/2021	2015 Suplee Revocable Trust
2021	2538729	0.13	10/11/2021	2015 Suplee Revocable Trust
2021	2538730	0.13	10/11/2021	FBC OF BREVARD INC
2021	2538731	0.13	10/11/2021	Friedman, Samuel B,Life Estate
2021	2538732	0.13	10/11/2021	Friedman, Samuel B,Life Estate
2021	2538733	0.13	10/11/2021	HENDERSON, DAVID ALLEN
2021	2538734	0.13	10/11/2021	RIDINGS, RICHARD
2021	2538735	0.13	10/11/2021	FBC OF BREVARD INC
2021	2538736	0.13	10/11/2021	Hanson, Arthur H
2021	2538737	0.13	10/11/2021	Hanson, Arthur H
2021	2538738	0.13	10/11/2021	Eisenlohr, John
2021	2538739	0.13	10/11/2021	Holland, Jerome S Holland, Beth Ellen
2021	2538740	0.13	10/11/2021	MC MORRAN, SCOTT A
2021	2538741	0.13	10/11/2021	COOK, TONY L
2021	2538742	0.13	10/11/2021	Duda, Melanie J
2021	2538743	0.13	10/11/2021	Duda, Melanie J
2021	2538744	0.13	10/11/2021	MC MORRAN, SCOTT A
2021	2538745	0.13	10/11/2021	COUCH, DAVID R
2021	2538746	0.13	10/11/2021	FBC OF BREVARD INC
2021	2538747	0.13	10/11/2021	Langley, Craig
2021	2538748	0.13	10/11/2021	Langley, Craig
2021	2538749	0.13	10/11/2021	HENDERSON, DAVID ALLEN
2021	2538750	0.13	10/11/2021	RIDINGS, RICHARD
2021	2538751	0.13	10/11/2021	FBC OF BREVARD INC
2021	2538752	0.13	10/11/2021	Ramsey, Philip F
2021	2538753	0.13	10/11/2021	Hanson, Arthur H
2021	2538754	0.13	10/11/2021	Eisenlohr, John
2021	2538755	0.13	10/11/2021	Holland, Jerome S Holland, Beth Ellen
2021	2538756	0.13	10/11/2021	COOK, TONY L

2021	2538757	0.13	10/11/2021	MC MORRAN, SCOTT A
2021	2538758	0.13	10/11/2021	David & Bernadine Bochette Trust
2021	2538759	0.13	10/11/2021	Duda, Melanie J
2021	2538760	0.13	10/11/2021	ELLIS, REBECKAH M
2021	2538761	0.13	10/11/2021	FBC OF BREVARD INC
2021	2538762	0.13	10/11/2021	COUCH, DAVID R
2021	2538763	0.13	10/11/2021	2015 Suplee Revocable Trust
2021	2538764	0.13	10/11/2021	FBC OF BREVARD INC
2021	2538765	0.13	10/11/2021	Langley, Craig
2021	2538766	0.13	10/11/2021	Friedman, Samuel B,Life Estate
2021	2538767	0.13	10/11/2021	FBC OF BREVARD INC
2021	2538768	0.13	10/11/2021	FBC OF BREVARD INC
2021	2538769	0.13	10/11/2021	N/A - Condo Common Area
2021	2538770	0.14	10/11/2021	CENTRAL VIERA COMMUNITY ASSOC INC
2021	2538819	0.18	10/11/2021	TURTLE CREEK HOMEOWNERS ASSOC
2021	2538820	0.18	10/11/2021	TURTLE CREEK HOMEOWNERS ASSOC
2021	2538821	0.18	10/11/2021	TURTLE CREEK HOMEOWNERS ASSOC
2021	2538822	0.18	10/11/2021	TURTLE CREEK HOMEOWNERS ASSOC
2021	2538823	0.14	10/11/2021	CENTRAL VIERA COMMUNITY
2021	2538826	0.14	10/11/2021	CENTRAL VIERA COMMUNITY
2021	2538838	1.27	10/11/2021	SHREEJI HOLDING INC
2021	2538846	0.14	10/11/2021	VIERA COMPANY, THE
2021	2538847	0.14	10/11/2021	Bayhill Residential District Association Inc
2021	2538860	2.49	10/11/2021	CENTRAL VIERA COMMUNITY ASSOC INC
2021	2538873	0.18	10/11/2021	
2021	2538886	0.18	10/11/2021	
2021	2538890	0.14	10/11/2021	
2021	2538908	0.18	10/11/2021	
2021	2538949	0.18	10/11/2021	
2021	2538953	0.18	10/11/2021	
2021	2538965	0.13	10/11/2021	
2021	2538979	0.18	10/11/2021	
2021	2538992	0.18	10/11/2021	
2021	2539005	0.18	10/11/2021	
2021	2539018	0.18	10/11/2021	
2021	2539031	0.18	10/11/2021	
2021	2539033	0.14	10/11/2021	CENTRAL VIERA COMMUNITY ASSOC INC
2021	2539034	0.14	10/11/2021	CENTRAL VIERA COMMUNITY ASSOC INC
2021	2539050	0.13	10/11/2021	
2021	2539089	0.18	10/11/2021	

2021	2539102	0.18	10/11/2021	
2021	2539115	0.18	10/11/2021	
2021	2539137	0.13	10/11/2021	DUN HUNTIN GROVE HOMEOWNERS ASSOC
2021	2539146	0.13	10/11/2021	DUN HUNTIN GROVE HOMEOWNERS ASSOC
2021	2539159	0.18	10/11/2021	N/A - Condo Common Area
2021	2539162	0.18	10/11/2021	N/A - Condo Common Area
2021	2539175	0.18	10/11/2021	N/A - Condo Common Area
2021	2539178	0.13	10/11/2021	N/A - Condo Common Area
2021	2539181	0.14	10/11/2021	CENTRAL VIERA COMMUNITY ASSOC INC
2021	2539185	0.14	10/11/2021	VIERA COMPANY, THE
2021	2539192	0.18	10/11/2021	N/A - Condo Common Area
2021	2539204	0.18	10/11/2021	N/A - Condo Common Area
2021	2539232	3.73	10/11/2021	CIRELLI, EMILIO
2021	2539432	0.14	10/11/2021	STADIUM VILLAS DISTRICT ASSOC INC
2021	2539434	0.14	10/11/2021	STADIUM VILLAS DISTRICT ASSOC INC
2021	2539435	0.14	10/11/2021	STADIUM VILLAS DISTRICT ASSOC INC
2021	2539436	0.14	10/11/2021	STADIUM VILLAS DISTRICT ASSOC INC
2021	2539438	0.14	10/11/2021	STADIUM VILLAS DISTRICT ASSOC INC
2021	2539439	0.14	10/11/2021	STADIUM VILLAS DISTRICT ASSOC INC
2021	2539440	0.14	10/11/2021	STADIUM VILLAS DISTRICT ASSOC INC
2021	2539441	0.14	10/11/2021	STADIUM VILLAS DISTRICT ASSOC INC
2021	2539442	0.14	10/11/2021	STADIUM VILLAS DISTRICT ASSOC INC
2021	2539443	0.14	10/11/2021	STADIUM VILLAS DISTRICT ASSOC INC
2021	2539444	0.14	10/11/2021	STADIUM VILLAS DISTRICT ASSOC INC
2021	2539445	0.14	10/11/2021	STADIUM VILLAS DISTRICT ASSOC INC
2021	2539446	0.14	10/11/2021	STADIUM VILLAS DISTRICT ASSOC INC
2021	2539447	0.14	10/11/2021	STADIUM VILLAS DISTRICT ASSOC INC
2021	2539448	0.14	10/11/2021	STADIUM VILLAS DISTRICT ASSOC INC
2021	2539449	0.14	10/11/2021	STADIUM VILLAS DISTRICT ASSOC INC
2021	2539450	0.14	10/11/2021	STADIUM VILLAS DISTRICT ASSOC INC
2021	2539451	0.14	10/11/2021	STADIUM VILLAS DISTRICT ASSOC INC
2021	2539452	0.14	10/11/2021	STADIUM VILLAS DISTRICT ASSOC INC
2021	2539453	0.14	10/11/2021	STADIUM VILLAS DISTRICT ASSOC INC
2021	2539479	0.18	10/11/2021	
2021	2539499	0.13	10/11/2021	Unknown
2021	2600033	4.31	10/11/2021	FARMLAND RESERVE INC
2021	2600059	0.13	10/11/2021	INDIAN RIVER ISLES PROPERTY
2021	2600148	0.13	10/11/2021	INDIAN RIVER ISLES PROPERTY
2021	2600803	1.29	10/11/2021	INDIAN RIVER COLONY CLUB INC
2021	2600815	0.13	10/11/2021	INDIAN RIVER COLONY CLUB INC

2021	2600876	1.29	10/11/2021	INDIAN RIVER COLONY
2021	2600949	0.13	10/11/2021	SIX MILE CREEK HOMEOWNERS ASSOC
2021	2600955	0.13	10/11/2021	SIX MILE CREEK HOMEOWNERS ASSOC
2021	2601287	4.37	10/11/2021	VIERA COMPANY, THE
2021	2601401	0.13	10/11/2021	CRANE CREEK HOMEOWNERS ASSOC INC
2021	2601429	0.13	10/11/2021	CRANE CREEK HOMEOWNERS ASSOC INC
2021	2601473	0.13	10/11/2021	SUNTREE MASTER HOMEOWNERS ASSOC
2021	2601521	0.13	10/11/2021	PULTE HOME CORPORATION
2021	2601745	3.64	10/11/2021	Stoner, Michael
2021	2601870	0.13	10/11/2021	SUNTREE MASTER HOMEOWNERS ASSOC
2021	2601887	0.13	10/11/2021	SUNTREE MASTER HOMEOWNERS ASSOC
2021	2601953	0.13	10/11/2021	VILLAS AT SUNTREE HOMEOWNERS
2021	2601959	0.13	10/11/2021	VILLAS OF SUNTREE HOMEOWNERS
2021	2601960	0.13	10/11/2021	VILLAS OF SUNTREE HOMEOWNERS
2021	2601961	0.13	10/11/2021	VILLAS OF SUNTREE HOMEOWNERS
2021	2602011	0.13	10/11/2021	Villas At Suntree Homeowner's Assoc Inc
2021	2602064	0.13	10/11/2021	SUNTREE MASTER HOMEOWNERS ASSOC
2021	2602118	1.29	10/11/2021	SUNTREE MASTER HOMEOWNERS ASSOC
2021	2602160	0.13	10/11/2021	LAKE POINTE HOMEOWNERS ASSOC INC
2021	2602196	1.29	10/11/2021	SUNTREE MASTER HOMEOWNERS ASSOC
2021	2602259	0.13	10/11/2021	SUNTREE MASTER HOMEOWNERS ASSOC
2021	2602342	1.29	10/11/2021	Suntree Homeowners Association
2021	2602343	1.29	10/11/2021	SUNTREE MASTER HOMEOWNERS ASSOC
2021	2602421	0.13	10/11/2021	LAKE POINTE HOMEOWNERS ASSOC INC
2021	2602495	0.13	10/11/2021	SUNTREE MASTER HOMEOWNERS ASSOC
2021	2602731	0.13	10/11/2021	SUNTREE MASTER HOMEOWNERS ASSOC
2021	2602772	0.13	10/11/2021	SUNTREE MASTER HOMEOWNERS ASSOC
2021	2602949	0.13	10/11/2021	SUNTREE MASTER HOMEOWNERS ASSOC
2021	2603019	0.13	10/11/2021	SUNTREE MASTER HOMEOWNERS ASSOC
2021	2603048	0.13	10/11/2021	FOXHALL AT SUNTREE ASSOC INC
2021	2603049	0.13	10/11/2021	FOXHALL AT SUNTREE ASSOC INC
2021	2603108	1.29	10/11/2021	TOWNHOMES OF SUNTREE ASSOC INC
2021	2603126	0.13	10/11/2021	FOXHALL AT SUNTREE ASSOC INC
2021	2603190	0.13	10/11/2021	WOODBRIDGE HOMEOWNERS ASSOCIATION
2021	2603191	0.13	10/11/2021	WOODBRIDGE HOMEOWNERS ASSOCIATION
2021	2603226	0.13	10/11/2021	WOODBRIDGE HOMEOWNERS ASSOCIATION
2021	2603269	1.29	10/11/2021	SUNTREE MASTER HOMEOWNERS ASSOC
2021	2603316	0.13	10/11/2021	COUNTRY WALK OF MELBOURNE
2021	2603317	0.13	10/11/2021	COUNTRY WALK OF MELBOURNE
2021	2603469	0.13	10/11/2021	COUNTRY WALK OF MELBOURNE

2021	2603479	0.13	10/11/2021	COUNTRY WALK OF MELBOURNE
2021	2603496	0.13	10/11/2021	COUNTRY WALK OF MELBOURNE
2021	2603526	0.13	10/11/2021	GLENEAGLE TOWNHOMES OF SUNTREE
2021	2603536	0.13	10/11/2021	SUNTREE MASTER HOMEOWNERS ASSOC
2021	2603695	1.29	10/11/2021	AUGUSTA VILLAGE AT SUNTREE INC
2021	2603733	0.13	10/11/2021	SUNTREE MASTER HOMEOWNERS ASSOC
2021	2603735	1.29	10/11/2021	AUGUSTA VILLAGE AT SUNTREE INC
2021	2603763	1.29	10/11/2021	SUNTREE MASTER HOMEOWNERS ASSOC
2021	2603764	1.29	10/11/2021	SUNTREE MASTER HOMEOWNERS ASSOC
2021	2603795	1.29	10/11/2021	SUNTREE MASTER HOMEOWNERS ASSOC
2021	2603798	3.64	10/11/2021	Patterson, Aaron Lee
2021	2603873	0.13	10/11/2021	Eagle's Landing At Suntree Assoc Inc
2021	2603874	0.13	10/11/2021	Eagle's Landing At Suntree Assoc Inc
2021	2603891	0.13	10/11/2021	SUNTREE MASTER HOMEOWNERS ASSOC
2021	2603942	0.13	10/11/2021	Eagle's Landing At Suntree Assoc Inc
2021	2603943	0.13	10/11/2021	Eagle's Landing At Suntree Assoc Inc
2021	2603944	0.13	10/11/2021	Eagle's Landing At Suntree Assoc Inc
2021	2603986	0.13	10/11/2021	Eagle's Landing At Suntree Assoc Inc
2021	2604011	3.64	10/11/2021	Eagle's Landing At Suntree Assoc Inc
2021	2604016	0.13	10/11/2021	TIFFANY CONSTRUCTION & DEV CORP
2021	2604061	0.13	10/11/2021	SUNTREE MASTER HOMEOWNERS ASSOC
2021	2604062	0.13	10/11/2021	SUNTREE MASTER HOMEOWNERS ASSOC
2021	2604196	0.13	10/11/2021	SUNTREE MASTER HOMEOWNERS
2021	2604197	0.13	10/11/2021	SUNTREE MASTER HOMEOWNERS ASSOC
2021	2604254	0.13	10/11/2021	SUNTREE MASTER HOMEOWNERS ASSOC
2021	2604255	0.13	10/11/2021	SUNTREE MASTER HOMEOWNERS ASSOC
2021	2604256	0.13	10/11/2021	SUNTREE MASTER HOMEOWNERS ASSOC
2021	2604514	0.13	10/11/2021	SUNTREE MASTER HOMEOWNERS ASSOC
2021	2604515	0.13	10/11/2021	SUNTREE MASTER HOMEOWNERS ASSOC
2021	2604618	0.13	10/11/2021	SUNTREE MASTER HOMEOWNERS ASSOC
2021	2604619	0.13	10/11/2021	SPANISH COVE AT SUNTREE ASSOC INC
2021	2604620	0.13	10/11/2021	SPANISH COVE AT SUNTREE ASSOC INC
2021	2604621	0.13	10/11/2021	SPANISH COVE AT SUNTREE ASSOC INC
2021	2604622	0.13	10/11/2021	SPANISH COVE AT SUNTREE ASSOC INC
2021	2604623	1.29	10/11/2021	SPANISH COVE AT SUNTREE ASSOC INC
2021	2604624	1.29	10/11/2021	SPANISH COVE AT SUNTREE ASSOC INC
2021	2604625	3.64	10/11/2021	SPANISH COVE AT SUNTREE ASSOC INC
2021	2604719	0.13	10/11/2021	FIELDSTONE AT SUNTREE INC
2021	2604720	0.13	10/11/2021	FIELDSTONE AT SUNTREE INC
2021	2604721	0.13	10/11/2021	FIELDSTONE AT SUNTREE INC

2021	2604722	0.13	10/11/2021	FIELDSTONE AT SUNTREE INC
2021	2604723	0.13	10/11/2021	SUNTREE MASTER HOMEOWNERS ASSOC
2021	2604816	0.13	10/11/2021	SUNTREE MASTER HOMEOWNERS ASSOC
2021	2604820	0.13	10/11/2021	COURTYARDS OF SUNTREE INC, THE
2021	2604849	0.13	10/11/2021	COURTYARDS OF SUNTREE INC, THE
2021	2604866	0.13	10/11/2021	SUNTREE MASTER HOMEOWNERS ASSOC
2021	2604938	0.13	10/11/2021	SUNTREE MASTER HOMEOWNERS ASSOC
2021	2604944	0.13	10/11/2021	OAK PARK AT SUNTREE ASSOC INC
2021	2605072	0.13	10/11/2021	OAK PARK AT SUNTREE ASSOC INC
2021	2605288	0.13	10/11/2021	WINDOVER FARMS HOMEOWNERS ASSOC
2021	2605289	0.13	10/11/2021	WINDOVER FARMS HOMEOWNERS ASSOC
2021	2605307	2.75	10/11/2021	NAIL, HOWARD CLARK
2021	2605333	0.13	10/11/2021	WINDOVER FARMS HOMEOWNERS ASSOC
2021	2605437	0.13	10/11/2021	WINDOVER FARMS HOMEOWNERS ASSOC
2021	2605449	0.18	10/11/2021	POST ROAD CASCADES HOMEOWNERS
2021	2605515	0.13	10/11/2021	WHITE, DAVID E
2021	2605516	0.13	10/11/2021	WINDOVER FARMS HOMEOWNERS ASSOC
2021	2605517	0.13	10/11/2021	WINDOVER FARMS HOMEOWNERS ASSOC
2021	2605518	0.13	10/11/2021	WINDOVER FARMS OF MELBOURNE
2021	2605584	0.13	10/11/2021	WINDOVER FARMS HOMEOWNERS ASSOC
2021	2605585	0.13	10/11/2021	WINDOVER FARMS HOMEOWNERS ASSOC
2021	2605614	0.13	10/11/2021	WINDOVER FARMS HOMEOWNERS ASSOC
2021	2605615	0.13	10/11/2021	WINDOVER FARMS OF MELBOURNE
2021	2605616	0.13	10/11/2021	WINDOVER FARMS HOMEOWNERS ASSOC
2021	2605662	0.13	10/11/2021	WINDOVER FARMS HOMEOWNERS ASSOC
2021	2605663	0.13	10/11/2021	WINDOVER FARMS HOMEOWNERS ASSOC
2021	2605758	0.13	10/11/2021	TEQUESTA HARBOR YACHT CLUB ASSN
2021	2605778	0.13	10/11/2021	ANDY ESTATES LLC
2021	2605788	0.13	10/11/2021	Egret's Cove Homeowner's Assoc Inc
2021	2605908	3.64	10/11/2021	ZEGEL, MARK F
2021	2606013	2.35	10/11/2021	HAPPY LANDINGS HOMES INC
2021	2606338	0.13	10/11/2021	WATERWAY TOWNHOUSE CONDO ASSOC
2021	2606339	0.13	10/11/2021	WATERWAY TOWNHOUSE CONDO ASSOC
2021	2606411	1.78	10/11/2021	FUENMAYOR, JOSE A
2021	2606855	0.13	10/11/2021	LIGHTHOUSE LANDING HOMEOWNERS
2021	2606856	0.13	10/11/2021	TORTOISE ISLAND HOMEOWNERS ASSOC
2021	2606857	0.13	10/11/2021	TORTOISE ISLAND HOMEOWNERS ASSOC
2021	2606858	0.13	10/11/2021	TORTOISE ISLAND HOMEOWNERS ASSOC
2021	2606859	0.13	10/11/2021	TORTOISE ISLAND HOMEOWNERS ASSOC
2021	2608234	0.13	10/11/2021	Berkeley Plaza Townhouses Association Inc

2021	2608243	0.13	10/11/2021	OCEAN RESIDENCE NORTH
2021	2608968	0.13	10/11/2021	TORTOISE ISLAND HOMEOWNERS ASSOC
2021	2608995	0.13	10/11/2021	TORTOISE ISLAND HOMEOWNERS ASSOC
2021	2609072	0.13	10/11/2021	TORTOISE ISLAND HOMEOWNERS ASSOC
2021	2609073	1.27	10/11/2021	TORTOISE ISLAND HOMEOWNERS ASSOC
2021	2609114	0.13	10/11/2021	SATELLITE DEV CORP
2021	2609136	0.24	10/11/2021	TORTOISE VIEW VILLAS HOMEOWNERS
2021	2609137	0.13	10/11/2021	TORTOISE ISLAND HOMEOWNERS ASSOC
2021	2609138	0.20	10/11/2021	TORTOISE ISLAND HOMEOWNERS ASSOC
2021	2609139	0.20	10/11/2021	TORTOISE ISLAND HOMEOWNERS ASSOC
2021	2609142	0.13	10/11/2021	TORTOISE ISLAND HOMEOWNERS ASSOC
2021	2609143	0.20	10/11/2021	TORTOISE ISLAND HOMEOWNERS ASSOC
2021	2609215	0.13	10/11/2021	TORTOISE ISLAND HOMEOWNERS ASSOC
2021	2609216	0.20	10/11/2021	TORTOISE ISLAND HOMEOWNERS ASSOC
2021	2609217	0.13	10/11/2021	TORTOISE ISLAND HOMEOWNERS ASSOC
2021	2609675	0.13	10/11/2021	HONEYBROOK PLANTATION HOMEOWNERS
2021	2609676	0.13	10/11/2021	HONEYBROOK HOMEOWNERS ASSOC INC
2021	2609677	0.13	10/11/2021	HONEYBROOK PLANTATION HOMEOWNERS
2021	2609678	0.13	10/11/2021	HONEYBROOK PLANTATION HOMEOWNERS
2021	2609679	0.13	10/11/2021	HONEYBROOK PLANTATION HOMEOWNERS
2021	2609680	0.13	10/11/2021	HONEYBROOK PLANTATION HOMEOWNERS
2021	2609681	0.13	10/11/2021	HONEYBROOK PLANTATION HOMEOWNERS
2021	2609800	0.13	10/11/2021	HONEYBROOK PLANTATION HOMEOWNERS
2021	2609801	0.13	10/11/2021	HONEYBROOK PLANTATION HOMEOWNERS
2021	2609903	3.64	10/11/2021	BELLSOUTH TELECOMMUNICATIONS INC
2021	2609928	0.13	10/11/2021	PALM SHORES ESTATES
2021	2609972	0.13	10/11/2021	PALM SHORES ESTATES
2021	2610001	0.13	10/11/2021	PALM SHORES ESTATES
2021	2610002	0.13	10/11/2021	PALM SHORES ESTATES
2021	2610198	0.18	10/11/2021	Wickham Forest Homeowner's Assoc
2021	2610250	0.18	10/11/2021	Wickham Forest Homeowner's Assoc
2021	2610251	0.18	10/11/2021	Wickham Forest Homeowner's Assoc
2021	2610261	0.18	10/11/2021	Wickham Forest Homeowner's Assoc
2021	2610379	0.18	10/11/2021	Wickham Forest Homeowner's Assoc
2021	2610380	0.18	10/11/2021	Wickham Forest Homeowner's Assoc
2021	2610427	0.18	10/11/2021	Wickham Forest Homeowner's Assoc
2021	2610759	0.18	10/11/2021	HASNER DEV CORP
2021	2610820	0.18	10/11/2021	Wickham Forest Homeowner's Assoc
2021	2611557	3.64	10/11/2021	PARADISE CAY APARTMENTS LLC
2021	2611638	3.64	10/11/2021	KELLER, KATHY L

2021	2611658	4.25	10/11/2021	PALO, MICHAEL S
2021	2611783	4.30	10/11/2021	Joyce C Schlenker Revocable Trust
2021	2611792	0.78	10/11/2021	NGUYEN, TIEN HUU
2021	2611812	0.20	10/11/2021	PAVLAKOS/MCNAIR DEV CO
2021	2611813	0.20	10/11/2021	COLE SECURITIES LLC
2021	2611884	0.20	10/11/2021	LANSING ISLAND HOMEOWNERS
2021	2611885	0.20	10/11/2021	LANSING ISLAND HOMEOWNERS
2021	2611886	0.20	10/11/2021	LANSING ISLAND HOMEOWNERS
2021	2611887	0.20	10/11/2021	LANSING ISLAND HOMEOWNERS
2021	2611888	0.20	10/11/2021	LANSING ISLAND HOMEOWNERS
2021	2611890	0.20	10/11/2021	EMERALD HARBOR TOWN HOMES INC
2021	2612189	0.20	10/11/2021	LA PLAYA EAST ASSOCIATION INC
2021	2612408	0.20	10/11/2021	Mar Brisa Owners Association Inc
2021	2612513	0.20	10/11/2021	SAND CASTLE CONDOMINIUM ASSOC INC
2021	2612599	0.20	10/11/2021	Sabal Palms Owners' Assoc Inc
2021	2612607	0.20	10/11/2021	SEAWIND OWNERS ASSOC
2021	2613930	0.20	10/11/2021	FOUNTAINVIEW TOWNHOMES ASSOC INC
2021	2614041	0.13	10/11/2021	VIERA EAST COMMUNITY ASSOCIATION
2021	2614218	0.13	10/11/2021	VIERA EAST COMMUNITY ASSOCIATION
2021	2614247	0.13	10/11/2021	WINDOVER FARMS HOMEOWNERS ASSOC
2021	2614248	0.13	10/11/2021	WINDOVER FARMS HOMEOWNERS ASSOC
2021	2614263	2.48	10/11/2021	VIERA EAST COMMUNITY ASSOCIATION
2021	2614267	0.13	10/11/2021	SUNTREE MASTER HOMEOWNERS ASSOC
2021	2614283	0.13	10/11/2021	SUNTREE MASTER HOMEOWNERS ASSOC
2021	2614284	0.13	10/11/2021	SUNTREE MASTER HOMEOWNERS ASSOC
2021	2614285	1.29	10/11/2021	SPANISH COVE AT SUNTREE ASSOC INC
2021	2614287	0.13	10/11/2021	SUNTREE MASTER HOMEOWNERS ASSOC
2021	2614288	0.13	10/11/2021	BRIARWOOD ASSOC AT SUNTREE INC
2021	2614289	0.13	10/11/2021	BRIARWOOD ASSOC AT SUNTREE INC
2021	2614291	0.13	10/11/2021	SUNTREE MASTER HOMEOWNERS ASSOC
2021	2614292	0.13	10/11/2021	SUNTREE MASTER HOMEOWNERS ASSOC
2021	2614293	3.64	10/11/2021	HEALY, NEIL J
2021	2614325	0.13	10/11/2021	CRANE CREEK DEV JOINT VENTURE
2021	2614326	0.13	10/11/2021	INDIAN RIVER COLONY CLUB INC
2021	2614478	0.35	10/11/2021	PEBBLE CREEK OF MELBOURNE
2021	2614481	0.50	10/11/2021	SUNTREE LAKES WEST INC
2021	2614531	0.13	10/11/2021	SUNTREE LAKES HOMEOWNERS
2021	2614534	3.64	10/11/2021	WESCHE, JUNE W TRUSTEE
2021	2614537	1.29	10/11/2021	SUNTREE MASTER HOMEOWNERS ASSOC
2021	2614538	0.13	10/11/2021	Eagle's Landing At Suntree Assoc Inc

2021	2614584	0.13	10/11/2021	WINDOVER FARMS OF MELBOURNE
2021	2614585	0.13	10/11/2021	WINDOVER FARMS OF MELBOURNE
2021	2614586	0.13	10/11/2021	WINDOVER FARMS OF MELBOURNE
2021	2614625	0.13	10/11/2021	CRANE CREEK DEV JOINT VENTURE
2021	2614626	0.13	10/11/2021	CRANE CREEK DEV JOINT VENTURE
2021	2614627	0.13	10/11/2021	INDIAN RIVER COLONY CLUB INC
2021	2614628	0.13	10/11/2021	INDIAN RIVER COLONY CLUB INC
2021	2614629	0.13	10/11/2021	INDIAN RIVER COLONY CLUB INC
2021	2614630	0.13	10/11/2021	INDIAN RIVER COLONY CLUB INC
2021	2614672	0.13	10/11/2021	HAMMOCK LAKES DISTRICT ASSOC INC
2021	2614673	0.13	10/11/2021	HAMMOCK LAKES DISTRICT ASSOC INC
2021	2614674	0.13	10/11/2021	VIERA EAST COMMUNITY ASSOC INC
2021	2614675	0.13	10/11/2021	VIERA EAST COMMUNITY ASSOC INC
2021	2614676	0.13	10/11/2021	HAMMOCK LAKES DISTRICT ASSOC INC
2021	2614722	0.13	10/11/2021	SUNTREE LAKES HOMEOWNERS
2021	2614723	0.13	10/11/2021	SUNTREE LAKES HOMEOWNERS
2021	2614825	0.13	10/11/2021	VIZCAYA ESTATES HOMEOWNERS
2021	2614826	0.13	10/11/2021	VIZCAYA ESTATES HOMEOWNERS
2021	2614827	0.13	10/11/2021	VIZCAYA ESTATES HOMEOWNERS
2021	2614828	0.13	10/11/2021	VIZCAYA ESTATES HOMEOWNERS
2021	2614829	0.13	10/11/2021	VIZCAYA ESTATES HOMEOWNERS
2021	2614830	0.13	10/11/2021	VIZCAYA ESTATES HOMEOWNERS
2021	2614831	0.13	10/11/2021	VIZCAYA ESTATES HOMEOWNERS
2021	2614838	0.13	10/11/2021	SUNTREE COUNTRY CLUB INC
2021	2614850	0.13	10/11/2021	Mission Lake Villas Homeowner's Association Inc
2021	2614852	0.13	10/11/2021	SUNTREE MASTER HOMEOWNERS ASSOC
2021	2614985	0.13	10/11/2021	VIERA EAST COMMUNITY ASSOC INC
2021	2615016	0.13	10/11/2021	VIERA EAST COMMUNITY ASSOC INC
2021	2615017	0.13	10/11/2021	VIERA EAST COMMUNITY ASSOC INC
2021	2615018	0.13	10/11/2021	FAWN RIDGE DISTRICT ASSOC INC
2021	2615019	0.13	10/11/2021	FAWN RIDGE DISTRICT ASSOC INC
2021	2615036	0.13	10/11/2021	GLENEAGLE TOWNHOMES OF SUNTREE
2021	2615068	0.18	10/11/2021	WICKHAM FOREST HOMEOWNERS ASSOC
2021	2615135	0.13	10/11/2021	SUNTREE MASTER HOMEOWNERS
2021	2615136	0.13	10/11/2021	SUNTREE MASTER HOMEOWNERS
2021	2615137	0.13	10/11/2021	SUMMERWOOD AT SUNTREE ASSOC INC
2021	2615138	0.13	10/11/2021	SUMMERWOOD AT SUNTREE ASSOC INC
2021	2615139	0.13	10/11/2021	SUMMERWOOD AT SUNTREE ASSOC INC
2021	2615140	0.13	10/11/2021	SUMMERWOOD AT SUNTREE ASSOC INC
2021	2615141	0.13	10/11/2021	SUMMERWOOD AT SUNTREE ASSOC INC

2021	2615142	1.29	10/11/2021	SUNTREE MASTER HOMEOWNERS ASSOC
2021	2615207	0.13	10/11/2021	Mission Lake Villas Homeowner's Association Inc
2021	2615208	0.13	10/11/2021	Mission Lake Villas Homeowner's Association Inc
2021	2615209	0.13	10/11/2021	Mission Lake Villas Homeowner's Association Inc
2021	2615258	0.13	10/11/2021	LEGENDS HOMEOWNERS ASSOC INC, THE
2021	2615259	0.13	10/11/2021	LEGENDS HOMEOWNERS ASSOC INC, THE
2021	2615260	0.13	10/11/2021	LEGENDS HOMEOWNERS ASSOC INC, THE
2021	2615305	0.13	10/11/2021	SUNTREE LAKES WEST INC
2021	2615314	0.13	10/11/2021	WESTLAKE VILLAGE HOMEOWNER
2021	2615315	0.13	10/11/2021	WESTLAKE VILLAGE HOMEOWNER
2021	2615351	0.13	10/11/2021	SUNTREE LAKES WEST INC
2021	2615355	0.13	10/11/2021	Baytree Corporate Park Property Owners' Association Inc
2021	2615388	0.13	10/11/2021	VIERA EAST COMMUNITY ASSOC INC
2021	2615418	0.13	10/11/2021	VIERA EAST COMMUNITY ASSOC INC
2021	2615420	0.13	10/11/2021	HAMMOCK LAKES DISTRICT ASSOC INC
2021	2615455	0.13	10/11/2021	WUESTHOFF FAMILY PHYSICIANS INC
2021	2615520	0.13	10/11/2021	LENNAR HOMES LLC
2021	2615521	0.13	10/11/2021	INDIAN RIVER COLONY CLUB INC
2021	2615523	0.13	10/11/2021	INDIAN RIVER COLONY CLUB INC
2021	2615524	0.13	10/11/2021	INDIAN RIVER COLONY CLUB INC
2021	2615579	0.13	10/11/2021	SOUTH INDIAN RIVER ISLES
2021	2615580	0.13	10/11/2021	SOUTH INDIAN RIVER ISLES
2021	2615581	0.13	10/11/2021	SOUTH INDIAN RIVER ISLES
2021	2615585	0.13	10/11/2021	WINDOVER FARMS OF MELBOURNE
2021	2615593	0.13	10/11/2021	GLENEAGLE TOWNHOMES OF SUNTREE
2021	2615606	3.64	10/11/2021	Grutta, Joseph Raymond
2021	2615607	3.64	10/11/2021	STEPHENS, MARK A
2021	2615608	3.64	10/11/2021	Araos, Daniel E
2021	2615609	3.64	10/11/2021	Garcia, Kathleen Cleary
2021	2615610	0.13	10/11/2021	SUNTREE MASTER HOMEOWNERS ASSOC
2021	2615666	0.35	10/11/2021	SUMMER BROOK OF MELBOURNE
2021	2615667	0.18	10/11/2021	SUMMER BROOK OF MELBOURNE
2021	2615668	0.18	10/11/2021	SUMMER BROOK OF MELBOURNE
2021	2615700	0.13	10/11/2021	HAMMOCK TRACE DISTRICT ASSOC INC
2021	2615704	0.13	10/11/2021	HAMMOCK TRACE DISTRICT ASSOC INC
2021	2615705	0.13	10/11/2021	VIERA EAST COMMUNITY ASSOC INC
2021	2615706	0.13	10/11/2021	HAMMOCK TRACE DISTRICT ASSOC INC
2021	2615707	0.13	10/11/2021	HAMMOCK TRACE DISTRICT ASSOC INC
2021	2615779	0.13	10/11/2021	CORAL SEA VILLAS HOMEOWNERS ASSOC
2021	2615805	0.13	10/11/2021	SUNTREE LAKES HOMEOWNERS

2021	2615972	0.13	10/11/2021	Pineda Crossing Homeowners' Association Inc
2021	2615973	0.18	10/11/2021	Pineda Crossing Homeowners' Association Inc
2021	2615977	0.18	10/11/2021	Pineda Crossing Homeowners' Association Inc
2021	2615978	0.18	10/11/2021	Pineda Crossing Homeowners' Association Inc
2021	2615979	0.13	10/11/2021	Pineda Crossing Homeowners' Association Inc
2021	2615980	0.13	10/11/2021	Pineda Crossing Homeowners' Association Inc
2021	2615981	0.13	10/11/2021	Pineda Crossing Homeowners' Association Inc
2021	2615982	0.13	10/11/2021	Pineda Crossing Homeowners' Association Inc
2021	2615983	0.13	10/11/2021	Pineda Crossing Homeowners' Association Inc
2021	2615984	0.13	10/11/2021	Pineda Crossing Homeowners' Association Inc
2021	2615985	0.18	10/11/2021	Pineda Crossing Homeowners' Association Inc
2021	2615986	0.13	10/11/2021	Pineda Crossing Homeowners' Association Inc
2021	2615987	0.13	10/11/2021	Pineda Crossing Homeowners' Association Inc
2021	2615988	0.13	10/11/2021	Pineda Crossing Homeowners' Association Inc
2021	2616028	0.13	10/11/2021	WINDOVER FARMS OF MELBOURNE
2021	2616029	0.13	10/11/2021	WINDOVER FARMS OF MELBOURNE
2021	2616030	0.13	10/11/2021	WINDOVER FARMS OF MELBOURNE
2021	2616066	0.13	10/11/2021	BAYTREE CORPORATE PARK PROPERTY
2021	2616067	0.13	10/11/2021	BAYTREE CORPORATE PARK PROPERTY
2021	2616068	0.13	10/11/2021	BAYTREE CORPORATE PARK PROPERTY
2021	2616069	0.13	10/11/2021	Baytree Corporate Park Property Owners' Association Inc
2021	2616105	0.13	10/11/2021	SUNTREE MASTER HOMEOWNERS ASSOC
2021	2616106	0.13	10/11/2021	LEGENDS HOMEOWNERS ASSOC INC, THE
2021	2616107	0.13	10/11/2021	LEGENDS HOMEOWNERS ASSOC INC, THE
2021	2616135	0.13	10/11/2021	LEGENDS HOMEOWNERS ASSOC INC, THE
2021	2616136	0.13	10/11/2021	LEGENDS HOMEOWNERS ASSOC INC, THE
2021	2616267	0.13	10/11/2021	SIX MILE CREEK HOMEOWNERS ASSOC
2021	2616270	0.13	10/11/2021	LEGENDS HOMEOWNERS ASSOC INC, THE
2021	2616272	1.29	10/11/2021	INDIAN RIVER COLONY CLUB INC
2021	2616275	1.29	10/11/2021	SUNTREE COUNTRY CLUB INC
2021	2616733	0.13	10/11/2021	Eagle's Landing At Suntree Assoc Inc
2021	2616734	0.13	10/11/2021	Eagle's Landing At Suntree Assoc Inc
2021	2616760	0.13	10/11/2021	WATERFORD PLACE HOMEOWNERS
2021	2616887	0.13	10/11/2021	PALM SHORES ESTATE OWNERS ASSOC
2021	2616888	0.13	10/11/2021	PALM SHORES ESTATES
2021	2616976	0.13	10/11/2021	FAWN RIDGE DISTRICT ASSOC INC
2021	2616977	0.13	10/11/2021	FAWN RIDGE DISTRICT ASSOC INC
2021	2617048	0.13	10/11/2021	VIERA EAST COMMUNITY ASSOC INC
2021	2617049	0.13	10/11/2021	SUNTREE BAY HOMEOWNERS ASSOC
2021	2617050	0.13	10/11/2021	SUNTREE BAY HOMEOWNERS ASSOC

2021	2617051	0.13	10/11/2021	SUNTREE BAY HOMEOWNERS ASSOC
2021	2617052	0.18	10/11/2021	LIVE OAK HOMEOWNERS ASSOC INC
2021	2617053	0.18	10/11/2021	LIVE OAK HOMEOWNERS ASSOC INC
2021	2617054	0.18	10/11/2021	LIVE OAK HOMEOWNERS ASSOC INC
2021	2617055	0.18	10/11/2021	LIVE OAK HOMEOWNERS ASSOC INC
2021	2617056	0.18	10/11/2021	LIVE OAK HOMEOWNERS ASSOC INC
2021	2617057	0.18	10/11/2021	LIVE OAK HOMEOWNERS ASSOC INC
2021	2617058	0.18	10/11/2021	LIVE OAK HOMEOWNERS ASSOC INC
2021	2617059	0.18	10/11/2021	LIVE OAK HOMEOWNERS ASSOC INC
2021	2617060	0.18	10/11/2021	LIVE OAK HOMEOWNERS ASSOC INC
2021	2617117	0.18	10/11/2021	SUMMER BROOK OF MELBOURNE
2021	2617118	0.18	10/11/2021	SUMMER BROOK OF MELBOURNE
2021	2617119	0.18	10/11/2021	SUMMER BROOK OF MELBOURNE
2021	2617120	0.18	10/11/2021	SUMMER BROOK OF MELBOURNE
2021	2617164	0.13	10/11/2021	SUNTREE WOODS HOMEOWNERS ASSOC
2021	2617165	0.13	10/11/2021	SUNTREE WOODS HOMEOWNERS ASSOC
2021	2617166	0.13	10/11/2021	SUNTREE WOODS HOMEOWNERS ASSOC
2021	2617167	0.13	10/11/2021	Suntree Master Homeowners Association Inc
2021	2617206	0.13	10/11/2021	WATERFORD PLACE HOMEOWNERS
2021	2617207	0.13	10/11/2021	SUNTREE MASTER HOMEOWNERS
2021	2617208	0.13	10/11/2021	SUNTREE MASTER HOMEOWNERS
2021	2617589	0.13	10/11/2021	BAYTREE GOLF LLC
2021	2617593	0.13	10/11/2021	BAYTREE GOLF LLC
2021	2617605	1.68	10/11/2021	BAYTREE GOLF LLC
2021	2617606	0.25	10/11/2021	BAYTREE GOLF LLC
2021	2617607	0.25	10/11/2021	BAYTREE GOLF LLC
2021	2617624	0.13	10/11/2021	Isles At Baytree Homeowners' Association Inc
2021	2617627	1.29	10/11/2021	BAYTREE GOLF LLC
2021	2617663	0.13	10/11/2021	S & S ENTERPRISES INC
2021	2617712	0.13	10/11/2021	WATERFORD POINTE HOMEOWNERS
2021	2617713	0.13	10/11/2021	WATERFORD POINTE HOMEOWNERS
2021	2617714	0.13	10/11/2021	WATERFORD POINTE HOMEOWNERS
2021	2617715	0.13	10/11/2021	WATERFORD POINTE HOMEOWNERS
2021	2617720	0.13	10/11/2021	VIERA EAST COMMUNITY ASSOCIATION
2021	2617856	0.13	10/11/2021	WINDOVER FARMS OF MELBOURNE
2021	2617857	0.13	10/11/2021	WINDOVER FARMS OF MELBOURNE
2021	2617858	0.13	10/11/2021	WINDOVER FARMS OF MELBOURNE
2021	2617859	0.13	10/11/2021	WINDOVER FARMS OF MELBOURNE
2021	2617936	0.13	10/11/2021	VIERA EAST COMMUNITY ASSOC INC
2021	2617937	0.13	10/11/2021	VIERA EAST COMMUNITY ASSOC INC

2021	2617939	0.13	10/11/2021	VIERA EAST COMMUNITY ASSOCIAITON
2021	2617940	0.13	10/11/2021	HAMMOCK TRACE DISTRICT ASSOC INC
2021	2617941	0.13	10/11/2021	VIERA EAST COMMUNITY ASSOC INC
2021	2617964	0.13	10/11/2021	SUNTREE MASTER HOMEOWNERS
2021	2617965	0.13	10/11/2021	SUNTREE MASTER HOMEOWNERS
2021	2617971	0.25	10/11/2021	WICKHAM/I-95 PROPERTY OWNERS
2021	2617972	0.13	10/11/2021	CRACKER BARREL OLD COUNTRY STORE
2021	2617974	0.13	10/11/2021	WICKHAM/I-95 PROPERTY OWNERS
2021	2617975	0.13	10/11/2021	MAGIC PROPERTIES LLC
2021	2618118	0.13	10/11/2021	Pineda Crossing Homeowners' Association Inc
2021	2618119	0.13	10/11/2021	Pineda Crossing Homeowners' Association Inc
2021	2618121	0.13	10/11/2021	Pineda Crossing Homeowners' Association Inc
2021	2618122	0.13	10/11/2021	Pineda Crossing Homeowners' Association Inc
2021	2618130	0.13	10/11/2021	CENTRAL VIERA COMMUNITY ASSOC INC
2021	2618134	0.13	10/11/2021	CENTRAL VIERA COMMUNITY ASSOC INC
2021	2618157	0.13	10/11/2021	VIERA EAST COMMUNITY ASSOCIATION
2021	2618265	0.13	10/11/2021	SUNTREE MASTER HOMEOWNERS
2021	2618266	0.13	10/11/2021	Sabal Palm Estates Homeowners'
2021	2618267	0.13	10/11/2021	SUNTREE MASTER HOMEOWNERS
2021	2618273	0.13	10/11/2021	Sabal Palm Estates Homeowners'
2021	2618274	0.13	10/11/2021	SUNTREE MASTER HOMEOWNERS ASSOC
2021	2618281	0.13	10/11/2021	MPT of Rockledge-Steward LLC
2021	2618288	0.13	10/11/2021	FAWN RIDGE DISTRICT ASSOCIATION
2021	2618290	0.13	10/11/2021	VIERA COMPANY, THE
2021	2618323	0.13	10/11/2021	FAWN RIDGE DISTRICT ASSOC INC
2021	2618324	0.13	10/11/2021	VIERA EAST COMMUNITY ASSOCIATION
2021	2618375	0.13	10/11/2021	MANDARIN LAKES HOMEOWNERS
2021	2618376	0.13	10/11/2021	MANDARIN LAKES HOMEOWNERS
2021	2618377	0.13	10/11/2021	SABAL PALM ESTATES MASTER
2021	2618378	0.13	10/11/2021	MANDARIN LAKES HOMEOWNERS
2021	2618379	0.13	10/11/2021	MANDARIN LAKES HOMEOWNERS
2021	2618380	0.13	10/11/2021	MANDARIN LAKES HOMEOWNERS
2021	2618381	0.13	10/11/2021	SUNTREE MASTER HOMEOWNERS ASSOC
2021	2618407	0.13	10/11/2021	Devon's Glen Homeowners Assoc Inc
2021	2618408	0.13	10/11/2021	Devon's Glen Homeowners Assoc Inc
2021	2618409	0.13	10/11/2021	Devon's Glen Homeowners Assoc Inc
2021	2618410	0.13	10/11/2021	Devon's Glen Homeowners Assoc Inc
2021	2618411	0.13	10/11/2021	Devon's Glen Homeowners Assoc Inc
2021	2618416	0.13	10/11/2021	Viera Storage Company LLC
2021	2618434	0.13	10/11/2021	Suntree Estates Homeowner's Assoc Inc

2021	2618435	0.13	10/11/2021	Suntree Estates Homeowner's Assoc Inc
2021	2618436	0.13	10/11/2021	Suntree Estates Homeowner's Assoc Inc
2021	2618461	0.18	10/11/2021	SHERWOOD GLEN HOMEOWNERS ASSOC
2021	2618462	0.25	10/11/2021	The Springs of Suntree Property Owners Association Inc
2021	2618467	0.13	10/11/2021	SUNTREE MASTER HOMEOWNERS ASSOC
2021	2618518	0.13	10/11/2021	EMERALD POINTE HOMEOWNERS
2021	2618519	0.13	10/11/2021	EMERALD POINTE HOMEOWNERS
2021	2618520	0.13	10/11/2021	EMERALD POINTE HOMEOWNERS
2021	2618521	0.13	10/11/2021	EMERALD POINTE HOMEOWNERS
2021	2618531	0.13	10/11/2021	MUIRFIELD VILLAS OWNERS ASSOC INC
2021	2618534	0.13	10/11/2021	MUIRFIELD VILLAS OWNERS
2021	2618535	0.13	10/11/2021	FOLENO, RONALD J
2021	2618536	0.13	10/11/2021	Foleno, Gary J
2021	2618537	0.13	10/11/2021	Forest of Suntree Homeowners Association Inc
2021	2618538	0.13	10/11/2021	VILLAS OF SUNTREE HOMEOWNERS
2021	2618539	0.13	10/11/2021	VILLAS OF SUNTREE HOMEOWNERS
2021	2618573	0.13	10/11/2021	Forest of Suntree Homeowners Association Inc
2021	2618574	0.13	10/11/2021	Forest of Suntree Homeowners Association Inc
2021	2618587	0.13	10/11/2021	SUNTREE MASTER HOMEOWNERS
2021	2618588	0.13	10/11/2021	SUMMERWOOD AT SUNTREE ASSOC INC
2021	2618649	0.13	10/11/2021	WINDOVER FARMS OF MELBOURNE
2021	2618650	0.13	10/11/2021	WINDOVER FARMS OF MELBOURNE
2021	2618651	0.13	10/11/2021	WINDOVER FARMS OF MELBOURNE
2021	2618652	0.13	10/11/2021	WINDOVER FARMS OF MELBOURNE
2021	2618716	0.18	10/11/2021	SUMMER BROOK OF MELBOURNE
2021	2618717	0.18	10/11/2021	SUMMER BROOK OF MELBOURNE
2021	2618768	0.13	10/11/2021	Sabal Palm Estates Homeowners'
2021	2618769	0.13	10/11/2021	Sabal Palm Estates Homeowners'
2021	2618770	0.13	10/11/2021	Sabal Palm Estates Homeowners'
2021	2618851	0.13	10/11/2021	WINDSOR ESTATES HOMEOWNERS
2021	2618852	0.13	10/11/2021	WINDSOR ESTATES HOMEOWNERS
2021	2618854	0.13	10/11/2021	WINDSOR ESTATES HOMEOWNERS
2021	2618855	0.13	10/11/2021	WINDSOR ESTATES HOMEOWNERS
2021	2618857	0.13	10/11/2021	CENTRAL VIERA COMMUNITY ASSOC INC
2021	2618902	0.13	10/11/2021	Devon's Glen Homeowners Assoc Inc
2021	2618903	0.13	10/11/2021	Devon's Glen Homeowners Assoc Inc
2021	2618904	0.13	10/11/2021	Devon's Glen Homeowners Assoc Inc
2021	2618957	0.13	10/11/2021	MANDARIN LAKES HOMEOWNERS
2021	2618958	0.13	10/11/2021	MANDARIN LAKES HOMEOWNERS
2021	2618959	0.13	10/11/2021	MANDARIN LAKES HOMEOWNERS

2021	2618960	0.13	10/11/2021	MANDARIN LAKES HOMEOWNERS
2021	2618961	0.13	10/11/2021	MANDARIN LAKES HOMEOWNERS
2021	2618962	0.13	10/11/2021	MANDARIN LAKES HOMEOWNERS
2021	2618963	0.13	10/11/2021	MANDARIN LAKES HOMEOWNERS
2021	2618964	0.13	10/11/2021	MANDARIN LAKES HOMEOWNERS
2021	2618965	0.13	10/11/2021	SUNTREE MASTER HOMEOWNERS
2021	2618966	0.13	10/11/2021	SUNTREE MASTER HOMEOWNERS
2021	2618992	0.13	10/11/2021	Suntree Estates Homeowner's Assoc Inc
2021	2618993	0.13	10/11/2021	Suntree Estates Homeowner's Assoc Inc
2021	2618994	0.13	10/11/2021	Suntree Estates Homeowner's Assoc Inc
2021	2618995	0.13	10/11/2021	Suntree Estates Homeowner's Assoc Inc
2021	2619062	0.13	10/11/2021	STILL POINT HOMEOWNERS ASSOC INC
2021	2619063	0.13	10/11/2021	STILL POINT HOMEOWNERS ASSOC INC
2021	2619064	0.13	10/11/2021	STILL POINT HOMEOWNERS ASSOC INC
2021	2619065	0.13	10/11/2021	STILL POINT HOMEOWNERS ASSOC INC
2021	2619066	0.13	10/11/2021	STILL POINT HOMEOWNERS ASSOC INC
2021	2619118	3.64	10/11/2021	WESTON R E INVESTMENT CORP
2021	2619206	0.13	10/11/2021	SUNRISE HOMEOWNERS ASSOC INC
2021	2619207	0.13	10/11/2021	SUNRISE HOMEOWNERS ASSOC INC
2021	2619208	0.25	10/11/2021	WESTON REAL ESTATE INVESTMENT
2021	2619209	0.13	10/11/2021	SUNRISE HOMEOWNERS ASSOC INC
2021	2619210	0.13	10/11/2021	SUNRISE HOMEOWNERS ASSOC INC
2021	2619211	0.13	10/11/2021	SUNRISE HOMEOWNERS ASSOC INC
2021	2619212	0.13	10/11/2021	SUNRISE HOMEOWNERS ASSOC INC
2021	2619214	0.13	10/11/2021	CAMEO INVESTMENT INC
2021	2619331	0.13	10/11/2021	Pineda Crossing Homeowners' Association Inc
2021	2619332	0.13	10/11/2021	Pineda Crossing Homeowners' Association Inc
2021	2619333	0.13	10/11/2021	Pineda Crossing Homeowners' Association Inc
2021	2619334	0.13	10/11/2021	Pineda Crossing Homeowners' Association Inc
2021	2619335	0.13	10/11/2021	Pineda Crossing Homeowners' Association Inc
2021	2619358	0.13	10/11/2021	SUNTREE MASTER HOMEOWNERS ASSOC
2021	2619359	0.13	10/11/2021	AUGUSTA VILLAGE AT SUNTREE INC
2021	2619360	0.13	10/11/2021	AUGUSTA VILLAGE AT SUNTREE INC
2021	2619361	1.29	10/11/2021	SUNTREE MASTER HOMEOWNERS ASSOC
2021	2619362	0.13	10/11/2021	SUNTREE MASTER HOMEOWNERS ASSOC
2021	2619429	0.13	10/11/2021	Forest Lake Village Homeowners' Association Inc
2021	2619430	0.13	10/11/2021	Forest Lake Village Homeowners' Association Inc
2021	2619431	0.13	10/11/2021	Forest Lake Village Homeowners' Association Inc
2021	2619432	0.13	10/11/2021	Forest Lake Village Homeowners' Association Inc
2021	2619433	0.13	10/11/2021	Forest Lake Village Homeowners' Association Inc

2021	2619434	0.13	10/11/2021	Forest Lake Village Homeowners' Association Inc
2021	2619435	0.20	10/11/2021	LANSING ISLAND HOMEOWNERS
2021	2619438	0.13	10/11/2021	CENTRAL VIERA COMMUNITY ASSOC INC
2021	2619439	0.13	10/11/2021	CENTRAL VIERA COMMUNITY ASSOC INC
2021	2619486	0.13	10/11/2021	CENTRAL VIERA COMMUNITY ASSOC INC
2021	2619487	0.13	10/11/2021	CENTRAL VIERA COMMUNITY ASSOC INC
2021	2619564	0.13	10/11/2021	St Andrews Isle Homewner's Assoc Inc
2021	2619566	0.13	10/11/2021	St Andrews Isle Homeowner's Association Inc
2021	2619567	0.13	10/11/2021	SUNTREE MASTER HOMEOWNERS ASSOC
2021	2619568	0.13	10/11/2021	SUNTREE MASTER HOMEOWNERS ASSOC
2021	2619570	0.13	10/11/2021	SUNTREE COUNTRY CLUB INC
2021	2619606	0.13	10/11/2021	Devon's Glen Homeowners Assoc Inc
2021	2619611	0.13	10/11/2021	SPRINGS OF SUNTREE PROPERTY
2021	2619612	0.13	10/11/2021	SPRINGS OF SUNTREE PROPERTY
2021	2619613	0.13	10/11/2021	SPRINGS OF SUNTREE PROPERTY
2021	2619614	0.13	10/11/2021	SPRINGS OF SUNTREE PROPERTY
2021	2619615	0.13	10/11/2021	SPRINGS OF SUNTREE PROPERTY
2021	2619616	0.13	10/11/2021	SPRINGS OF SUNTREE PROPERTY
2021	2619747	0.18	10/11/2021	POST ROAD CASCADES HOMEOWNERS
2021	2619749	0.18	10/11/2021	POST ROAD CASCADES HOMEOWNERS
2021	2619750	0.18	10/11/2021	POST ROAD CASCADES HOMEOWNERS
2021	2619751	0.18	10/11/2021	POST ROAD CASCADES HOMEOWNERS
2021	2619752	0.18	10/11/2021	POST ROAD CASCADES HOMEOWNERS
2021	2619789	0.13	10/11/2021	WINDSOR ESTATES HOMEOWNERS ASSOC
2021	2619796	2.48	10/11/2021	ACTION CAPPA CORP
2021	2619862	0.13	10/11/2021	RENAISSANCE POINTE HOMEOWNERS
2021	2619863	0.13	10/11/2021	RENAISSANCE POINTE HOMEOWNERS
2021	2619864	0.13	10/11/2021	RENAISSANCE POINTE HOMEOWNERS
2021	2619865	0.13	10/11/2021	RENAISSANCE POINTE HOMEOWNERS
2021	2619867	0.13	10/11/2021	RENAISSANCE POINTE HOMEOWNERS
2021	2619917	0.13	10/11/2021	MISTY CREEK HOMEOWNERS ASSOC INC
2021	2619918	0.13	10/11/2021	MISTY CREEK HOMEOWNERS ASSOC INC
2021	2619919	0.13	10/11/2021	MISTY CREEK HOMEOWNERS ASSOC INC
2021	2619920	0.13	10/11/2021	MISTY CREEK HOMEOWNERS ASSOC INC
2021	2619921	0.13	10/11/2021	MISTY CREEK HOMEOWNERS ASSOC INC
2021	2619922	0.13	10/11/2021	MISTY CREEK HOMEOWNERS ASSOC INC
2021	2619923	0.13	10/11/2021	MISTY CREEK HOMEOWNERS ASSOC INC
2021	2619964	0.13	10/11/2021	Forest of Suntree Homeowners Association Inc
2021	2620023	0.13	10/11/2021	SPRINGS OF SUNTREE PROPERTY
2021	2620025	0.13	10/11/2021	SPRINGS OF SUNTREE PROPERTY

2021	2620026	0.13	10/11/2021	SPRINGS OF SUNTREE PROPERTY
2021	2620027	0.13	10/11/2021	SPRINGS OF SUNTREE PROPERTY
2021	2620153	0.18	10/11/2021	SUMMER BROOK OF MELBOURNE
2021	2620154	0.18	10/11/2021	SUMMER BROOK OF MELBOURNE
2021	2620155	0.18	10/11/2021	SUMMER BROOK OF MELBOURNE
2021	2620156	0.18	10/11/2021	SUMMER BROOK OF MELBOURNE
2021	2620159	0.13	10/11/2021	CENTRAL VIERA COMMUNITY ASSOC INC
2021	2620171	0.13	10/11/2021	CENTRAL VIERA COMMUNITY ASSOC INC
2021	2620268	0.13	10/11/2021	MAGNOLIA POINTE HOMEOWNERS
2021	2620269	0.13	10/11/2021	MAGNOLIA POINTE HOMEOWNERS
2021	2620271	0.13	10/11/2021	MAGNOLIA POINTE HOMEOWNERS
2021	2620273	0.13	10/11/2021	MAGNOLIA POINTE HOMEOWNERS
2021	2620274	0.13	10/11/2021	MAGNOLIA POINTE HOMEOWNERS
2021	2620275	0.13	10/11/2021	MAGNOLIA POINTE HOMEOWNERS
2021	2620323	0.13	10/11/2021	WINDSOR ESTATES HOMEOWNERS ASSOC
2021	2620355	0.13	10/11/2021	WATERFORD POINTE HOMEOWNERS
2021	2620356	0.13	10/11/2021	WATERFORD POINTE HOMEOWNERS
2021	2620357	0.13	10/11/2021	WATERFORD POINTE HOMEOWNERS
2021	2620358	0.13	10/11/2021	WATERFORD POINTE HOMEOWNERS
2021	2620359	0.13	10/11/2021	WATERFORD POINTE HOMEOWNERS
2021	2620360	0.13	10/11/2021	WATERFORD POINTE HOMEOWNERS
2021	2620361	0.13	10/11/2021	Padovano, James L
2021	2620362	0.13	10/11/2021	PATON, BRUCE W
2021	2620363	0.13	10/11/2021	Tennian, Phyllis E
2021	2620368	0.13	10/11/2021	S&S DEVELOPMENT OWNERS
2021	2620378	0.13	10/11/2021	SPRINGS OF SUNTREE PROPERTY
2021	2620379	0.13	10/11/2021	SPRINGS OF SUNTREE PROPERTY
2021	2620411	1.29	10/11/2021	A DUDA & SONS INC
2021	2620444	0.13	10/11/2021	CENTRAL VIERA COMMUNITY ASSOC INC
2021	2620487	0.13	10/11/2021	CENTRAL VIERA COMMUNITY ASSOC INC
2021	2620488	0.13	10/11/2021	WICKHAM LAKES RESIDENTIAL
2021	2620489	0.13	10/11/2021	CENTRAL VIERA COMMUNITY ASSOC INC
2021	2620490	0.13	10/11/2021	CENTRAL VIERA COMMUNITY ASSOC INC
2021	2620511	0.13	10/11/2021	CENTRAL VIERA COMMUNITY ASSOC INC
2021	2620581	0.13	10/11/2021	MISTY CREEK HOMEOWNERS ASSOC INC
2021	2620582	0.13	10/11/2021	MISTY CREEK HOMEOWNERS ASSOC INC
2021	2620583	0.13	10/11/2021	MISTY CREEK HOMEOWNERS ASSOC INC
2021	2620584	0.13	10/11/2021	MISTY CREEK HOMEOWNERS ASSOC INC
2021	2620616	0.13	10/11/2021	FOREST LAKE VILLAGE HOMEOWNERS
2021	2620617	0.13	10/11/2021	FOREST LAKE VILLAGE HOMEOWNERS

2021	2620618	0.13	10/11/2021	FOREST LAKE VILLAGE HOMEOWNERS
2021	2620619	0.13	10/11/2021	FOREST LAKE VILLAGE HOMEOWNERS
2021	2620639	0.13	10/11/2021	FOREST LAKE VILLAGE HOMEOWNERS
2021	2620640	0.13	10/11/2021	FOREST LAKE VILLAGE HOMEOWNERS
2021	2620641	0.13	10/11/2021	FOREST LAKE VILLAGE HOMEOWNERS
2021	2620642	0.13	10/11/2021	FOREST LAKE VILLAGE HOMEOWNERS
2021	2620644	0.13	10/11/2021	SUNTREE DEVELOPMENT COMPANY
2021	2620678	0.13	10/11/2021	INDIAN RIVER COLONY CLUB
2021	2620679	0.13	10/11/2021	INDIAN RIVER COLONY CLUB
2021	2620680	0.13	10/11/2021	INDIAN RIVER COLONY CLUB
2021	2620682	0.13	10/11/2021	INDIAN RIVER COLONY CLUB
2021	2620683	0.13	10/11/2021	INDIAN RIVER COLONY CLUB
2021	2620684	0.13	10/11/2021	INDIAN RIVER COLONY CLUB
2021	2620685	0.13	10/11/2021	N/A - Condo Common Area
2021	2620701	0.20	10/11/2021	N/A - Condo Common Area
2021	2620713	0.13	10/11/2021	N/A - Condo Common Area
2021	2620773	0.20	10/11/2021	N/A - Condo Common Area
2021	2620851	0.20	10/11/2021	N/A - Condo Common Area
2021	2620922	0.20	10/11/2021	N/A - Condo Common Area
2021	2620957	0.13	10/11/2021	N/A - Condo Common Area
2021	2620965	0.13	10/11/2021	N/A - Condo Common Area
2021	2620973	0.13	10/11/2021	N/A - Condo Common Area
2021	2621041	0.20	10/11/2021	N/A - Condo Common Area
2021	2621090	0.13	10/11/2021	N/A - Condo Common Area
2021	2621104	0.13	10/11/2021	N/A - Condo Common Area
2021	2621132	0.13	10/11/2021	N/A - Condo Common Area
2021	2621160	0.20	10/11/2021	N/A - Condo Common Area
2021	2621199	0.13	10/11/2021	N/A - Condo Common Area
2021	2621217	0.20	10/11/2021	N/A - Condo Common Area
2021	2621237	0.13	10/11/2021	N/A - Condo Common Area
2021	2621333	0.13	10/11/2021	N/A - Condo Common Area
2021	2621380	0.13	10/11/2021	N/A - Condo Common Area
2021	2621406	0.13	10/11/2021	N/A - Condo Common Area
2021	2621415	0.13	10/11/2021	N/A - Condo Common Area
2021	2621423	0.13	10/11/2021	N/A - Condo Common Area
2021	2621431	0.13	10/11/2021	N/A - Condo Common Area
2021	2621438	0.13	10/11/2021	N/A - Condo Common Area
2021	2621446	0.13	10/11/2021	N/A - Condo Common Area
2021	2621462	0.13	10/11/2021	N/A - Condo Common Area
2021	2621523	0.13	10/11/2021	N/A - Condo Common Area

2021	2621543	0.13	10/11/2021	N/A - Condo Common Area
2021	2621575	0.13	10/11/2021	N/A - Condo Common Area
2021	2621595	0.13	10/11/2021	N/A - Condo Common Area
2021	2621609	0.20	10/11/2021	N/A - Condo Common Area
2021	2621620	0.13	10/11/2021	N/A - Condo Common Area
2021	2621640	0.13	10/11/2021	N/A - Condo Common Area
2021	2621672	0.13	10/11/2021	N/A - Condo Common Area
2021	2621695	0.13	10/11/2021	N/A - Condo Common Area
2021	2621698	0.13	10/11/2021	N/A - Condo Common Area
2021	2621730	0.20	10/11/2021	N/A - Condo Common Area
2021	2621742	0.20	10/11/2021	N/A - Condo Common Area
2021	2621743	0.13	10/11/2021	N/A - Condo Common Area
2021	2621765	0.13	10/11/2021	N/A - Condo Common Area
2021	2621787	0.13	10/11/2021	N/A - Condo Common Area
2021	2621794	0.13	10/11/2021	N/A - Condo Common Area
2021	2621815	0.13	10/11/2021	N/A - Condo Common Area
2021	2622339	0.13	10/11/2021	SPRINGS OF SUNTREE PROPERTY
2021	2622340	0.13	10/11/2021	SPRINGS OF SUNTREE PROPERTY
2021	2622343	0.13	10/11/2021	VICKERS, HARRY
2021	2622344	0.13	10/11/2021	SCOTT, MICHAEL WILLIAM
2021	2622345	0.13	10/11/2021	SCOTT, BETTY T
2021	2622346	0.13	10/11/2021	DANA, MARIE
2021	2622405	0.13	10/11/2021	WINDSOR ESTATES HOMEOWNERS ASSOC
2021	2622406	0.13	10/11/2021	WINDSOR ESTATES HOMEOWNERS ASSOC
2021	2622407	0.13	10/11/2021	WINDSOR ESTATES HOMEOWNERS ASSOC
2021	2622467	0.18	10/11/2021	SUMMER BROOK PRESERVE HOMEOWNERS
2021	2622468	0.18	10/11/2021	SUMMER BROOK PRESERVE HOMEOWNERS
2021	2622469	0.18	10/11/2021	SUMMER BROOK PRESERVE HOMEOWNERS
2021	2622470	0.18	10/11/2021	SUMMER BROOK PRESERVE HOMEOWNERS
2021	2622471	0.18	10/11/2021	SUMMER BROOK PRESERVE HOMEOWNERS
2021	2622472	0.18	10/11/2021	SUMMER BROOK PRESERVE HOMEOWNERS
2021	2622473	0.18	10/11/2021	SUMMER BROOK PRESERVE HOMEOWNERS
2021	2622474	0.18	10/11/2021	SUMMER BROOK PRESERVE HOMEOWNERS
2021	2622475	0.18	10/11/2021	SUMMER BROOK PRESERVE HOMEOWNERS
2021	2622476	0.18	10/11/2021	SUMMER BROOK PRESERVE HOMEOWNERS
2021	2622477	0.18	10/11/2021	SUMMER BROOK PRESERVE HOMEOWNERS
2021	2622522	0.13	10/11/2021	RENAISSANCE POINTE HOMEOWNERS
2021	2622523	0.13	10/11/2021	RENAISSANCE POINTE HOMEOWNERS
2021	2622524	0.38	10/11/2021	BARBERRY DUNES HOMEOWNERS ASSOC
2021	2622600	0.20	10/11/2021	BARBERRY DUNES HOMEOWNERS ASSOC

2021	2622693	0.13	10/11/2021	SPRINGS OF SUNTREE PROPERTY
2021	2622710	0.13	10/11/2021	RCS-Wickham Commons LLC
2021	2622780	2.55	10/11/2021	TATE, STANLEY G
2021	2622793	0.13	10/11/2021	PORTOFINO BAY COMMUNITY
2021	2622794	0.13	10/11/2021	PORTOFINO BAY COMMUNITY
2021	2622795	0.13	10/11/2021	PORTOFINO BAY COMMUNITY
2021	2622796	0.13	10/11/2021	PORTOFINO BAY COMMUNITY
2021	2622837	0.20	10/11/2021	LANSING ISLAND HOMEOWNERS ASSOC
2021	2622839	0.20	10/11/2021	LANSING ISLAND HOMEOWNERS ASSOC
2021	2622843	0.13	10/11/2021	Isles Of Baytree Homeowners' Association Inc
2021	2622844	0.13	10/11/2021	Isles Of Baytree Homeowners' Association Inc
2021	2622845	0.13	10/11/2021	Isles Of Baytree Homeowners' Association Inc
2021	2622846	0.13	10/11/2021	Isles Of Baytree Homeowners' Association Inc
2021	2622848	0.13	10/11/2021	Isles Of Baytree Homeowners' Association Inc
2021	2622849	0.13	10/11/2021	Isles Of Baytree Homeowners' Association Inc
2021	2622850	0.13	10/11/2021	Isles Of Baytree Homeowners' Association Inc
2021	2622851	0.13	10/11/2021	Isles Of Baytree Homeowners' Association Inc
2021	2622854	0.13	10/11/2021	Isles Of Baytree Homeowners' Association Inc
2021	2622920	0.13	10/11/2021	STILL POINT HOMEOWNERS ASSOC INC
2021	2622921	0.13	10/11/2021	STILL POINT HOMEOWNERS ASSOC INC
2021	2622922	0.13	10/11/2021	STILL POINT HOMEOWNERS ASSOC INC
2021	2622923	0.13	10/11/2021	STILL POINT HOMEOWNERS ASSOC INC
2021	2622924	0.13	10/11/2021	STILL POINT HOMEOWNERS ASSOC INC
2021	2622990	0.13	10/11/2021	CENTRAL VIERA COMMUNITY ASSOC INC
2021	2622992	0.13	10/11/2021	CENTRAL VIERA COMMUNITY ASSOC INC
2021	2622995	0.13	10/11/2021	CENTRAL VIERA COMMUNITY ASSOC INC
2021	2622997	0.13	10/11/2021	CENTRAL VIERA COMMUNITY ASSOC INC
2021	2622998	0.13	10/11/2021	WICKHAM LAKES RESIDENTIAL DIST
2021	2622999	0.13	10/11/2021	WICKHAM LAKES RESIDENTIAL DIST
2021	2623215	0.13	10/11/2021	SAWGRASS HOMEOWNERS ASSOCIATION
2021	2623216	0.13	10/11/2021	SAWGRASS HOMEOWNERS ASSOCIATION
2021	2623217	0.13	10/11/2021	SAWGRASS HOMEOWNERS ASSOCIATION
2021	2623218	0.13	10/11/2021	SAWGRASS HOMEOWNERS ASSOCIATION
2021	2623219	0.13	10/11/2021	SAWGRASS HOMEOWNERS ASSOCIATION
2021	2623220	0.13	10/11/2021	SAWGRASS HOMEOWNERS ASSOCIATION
2021	2623221	0.13	10/11/2021	SAWGRASS HOMEOWNERS ASSOCIATION
2021	2623222	0.13	10/11/2021	SAWGRASS HOMEOWNERS ASSOCIATION
2021	2623223	0.13	10/11/2021	SAWGRASS HOMEOWNERS ASSOCIATION
2021	2623224	0.13	10/11/2021	SAWGRASS HOMEOWNERS ASSOCIATION
2021	2623225	0.13	10/11/2021	SAWGRASS HOMEOWNERS ASSOCIATION

2021	2623226	0.13	10/11/2021	SAWGRASS HOMEOWNERS ASSOCIATION
2021	2623261	0.13	10/11/2021	Egret's Cove Homeowner's Assoc Inc
2021	2623262	0.13	10/11/2021	Egret's Cove Homeowner's Assoc Inc
2021	2623263	0.13	10/11/2021	Egret's Cove Homeowner's Assoc Inc
2021	2623265	0.13	10/11/2021	HAMPTON PARK LAKESIDE TOWNHOMES
2021	2623326	0.13	10/11/2021	BAYHILL RESIDENTIAL DISTRICT
2021	2623327	0.13	10/11/2021	BAYHILL RESIDENTIAL DISTRICT
2021	2623328	0.13	10/11/2021	BAYHILL RESIDENTIAL DISTRICT
2021	2623421	0.13	10/11/2021	Sawgrass Key at Suntree Homeowners Association Inc
2021	2623422	0.13	10/11/2021	SUMMIT OF SAWGRASS HOMEOWNERS
2021	2623423	0.13	10/11/2021	SUMMIT OF SAWGRASS HOMEOWNERS
2021	2623424	0.13	10/11/2021	Sawgrass Key at Suntree Homeowners Association Inc
2021	2623425	0.13	10/11/2021	SAWGRASS HOMEOWNERS ASSOCIATION
2021	2623426	0.13	10/11/2021	SAWGRASS HOMEOWNERS ASSOCIATION
2021	2623427	0.13	10/11/2021	SAWGRASS HOMEOWNERS ASSOCIATION
2021	2623429	0.13	10/11/2021	SAWGRASS KEY AT SUNTREE
2021	2623430	0.13	10/11/2021	SUMMIT OF SAWGRASS HOMEOWNERS
2021	2623471	0.13	10/11/2021	SAWGRASS HOMEOWNERS ASSOCIATION
2021	2623472	0.13	10/11/2021	SAWGRASS HOMEOWNERS ASSOCIATION
2021	2623507	0.13	10/11/2021	HAMPTON PARK LAKESIDE TOWNHOMES
2021	2623509	0.13	10/11/2021	HAMPTON PARK FACILITIES
2021	2623510	0.13	10/11/2021	CARRIAGE PARK CONDOMINIUM
2021	2623511	0.13	10/11/2021	CARRIAGE PARK CONDOMINIUM
2021	2623512	0.13	10/11/2021	CARRIAGE PARK CONDOMINIUM
2021	2623513	0.13	10/11/2021	HAMPTON PARK LAKESIDE TOWNHOMES
2021	2623514	0.13	10/11/2021	HAMPTON PARK LAKESIDE TOWNHOMES
2021	2623515	0.13	10/11/2021	HAMPTON PARK LAKESIDE TOWNHOMES
2021	2623516	0.13	10/11/2021	HAMPTON PARK LAKESIDE TOWNHOMES
2021	2623517	0.13	10/11/2021	HAMPTON PARK LAKESIDE TOWNHOMES
2021	2623518	0.13	10/11/2021	HAMPTON PARK LAKESIDE TOWNHOMES
2021	2623519	0.13	10/11/2021	HAMPTON PARK LAKESIDE TOWNHOMES
2021	2623524	1.68	10/11/2021	BAYTREE GOLF LLC
2021	2623525	0.13	10/11/2021	TORTOISE VIEW VILLAS HOMEOWNERS
2021	2623526	0.13	10/11/2021	HAMPTON PARK FACILITIES
2021	2623541	0.13	10/11/2021	PINEDA HOME OWNERS ASSOCIATION
2021	2623550	0.20	10/11/2021	BARBERRY DUNES HOMEOWNERS ASSOC
2021	2623551	0.20	10/11/2021	BARBERRY DUNES HOMEOWNERS ASSOC
2021	2623552	0.20	10/11/2021	Barberry Dunes Homeowners Association Inc
2021	2623554	0.13	10/11/2021	CROSS CREEK HOMEOWNERS
2021	2623557	0.13	10/11/2021	Carriage Park Condominium Association Inc

2021	2623609	0.13	10/11/2021	WICKHAM LAKES RESIDENTIAL DIST
2021	2623610	0.13	10/11/2021	WICKHAM LAKES RESIDENTIAL DIST
2021	2623611	0.13	10/11/2021	WICKHAM LAKES RESIDENTIAL DIST
2021	2623612	0.13	10/11/2021	WICKHAM LAKES RESIDENTIAL DIST
2021	2623688	0.13	10/11/2021	MAGNOLIA POINTE HOMEOWNERS
2021	2623689	0.13	10/11/2021	MAGNOLIA POINTE HOMEOWNERS
2021	2623690	0.13	10/11/2021	MAGNOLIA POINTE HOMEOWNERS
2021	2623691	0.13	10/11/2021	MAGNOLIA POINTE HOMEOWNERS
2021	2623692	0.13	10/11/2021	MAGNOLIA POINTE HOMEOWNERS
2021	2623693	0.13	10/11/2021	MAGNOLIA POINTE HOMEOWNERS
2021	2623694	0.13	10/11/2021	MAGNOLIA POINTE HOMEOWNERS
2021	2623695	0.13	10/11/2021	MAGNOLIA POINTE HOMEOWNERS
2021	2623697	0.13	10/11/2021	CROSS CREEK HOMEOWNERS
2021	2623698	0.13	10/11/2021	CROSS CREEK HOMEOWNERS
2021	2623700	0.13	10/11/2021	VIERA EAST COMMUNITY ASSOCIATION
2021	2623702	0.13	10/11/2021	CROSS CREEK HOMEOWNERS
2021	2623705	0.13	10/11/2021	CROSS CREEK HOMEOWNERS
2021	2623847	0.13	10/11/2021	SAWGRASS HOMEOWNERS ASSOCIATION
2021	2623848	0.13	10/11/2021	SAWGRASS HOMEOWNERS ASSOCIATION
2021	2623849	0.13	10/11/2021	SAWGRASS HOMEOWNERS ASSOCIATION
2021	2623850	0.13	10/11/2021	SAWGRASS HOMEOWNERS ASSOCIATION
2021	2623851	0.13	10/11/2021	SAWGRASS HOMEOWNERS ASSOCIATION
2021	2623864	0.13	10/11/2021	N/A - Condo Common Area
2021	2623866	0.13	10/11/2021	VIERA EAST COMMUNITY ASSOCIATION
2021	2623902	0.20	10/11/2021	N/A - Condo Common Area
2021	2623922	0.13	10/11/2021	VIERA COMPANY, THE
2021	2623938	0.13	10/11/2021	N/A - Condo Common Area
2021	2623948	0.13	10/11/2021	PARK PLACE AT SUNTREE LP
2021	2623949	0.13	10/11/2021	PARK PLACE AT SUNTREE LP
2021	2623950	0.13	10/11/2021	PARK PLACE AT SUNTREE LP
2021	2624060	0.20	10/11/2021	N/A - Condo Common Area
2021	2624111	0.13	10/11/2021	Grand Haven Master Homeowners Association Inc
2021	2624112	0.13	10/11/2021	Grand Haven Master Homeowners Association Inc
2021	2624113	0.13	10/11/2021	Grand Haven Master Homeowners Association Inc
2021	2624114	0.13	10/11/2021	Grand Haven Master Homeowners Association Inc
2021	2624115	0.13	10/11/2021	Grand Haven Master Homeowners Association Inc
2021	2624116	0.13	10/11/2021	Grand Haven Master Homeowners Association Inc
2021	2624117	0.13	10/11/2021	Grand Haven Master Homeowners Association Inc
2021	2624118	0.13	10/11/2021	Grand Haven Master Homeowners Association Inc
2021	2624119	0.13	10/11/2021	Grand Haven Master Homeowners Association Inc

2021	2624120	0.13	10/11/2021	Grand Haven Master Homeowners Association Inc
2021	2624122	0.13	10/11/2021	Grand Haven Master Homeowners Association Inc
2021	2624123	0.13	10/11/2021	Grand Haven Master Homeowners Association Inc
2021	2624124	0.13	10/11/2021	Grand Haven Master Homeowners Association Inc
2021	2624125	0.13	10/11/2021	Grand Haven Master Homeowners Association Inc
2021	2624126	0.13	10/11/2021	Grand Haven Master Homeowners Association Inc
2021	2624127	0.13	10/11/2021	Grand Haven Master Homeowners Association Inc
2021	2624128	0.13	10/11/2021	Grand Haven Master Homeowners Association Inc
2021	2624129	0.13	10/11/2021	Grand Haven Master Homeowners Association Inc
2021	2624130	0.13	10/11/2021	Grand Haven Master Homeowners Association Inc
2021	2624131	0.13	10/11/2021	Grand Haven Master Homeowners Association Inc
2021	2624132	0.13	10/11/2021	Grand Haven Master Homeowners Association Inc
2021	2624133	0.13	10/11/2021	Grand Haven Master Homeowners Association Inc
2021	2624134	0.13	10/11/2021	Grand Haven Master Homeowners Association Inc
2021	2624139	0.13	10/11/2021	Grand Haven Master Homeowners Association Inc
2021	2624144	0.13	10/11/2021	Grand Haven Master Homeowners Association Inc
2021	2624145	0.13	10/11/2021	Grand Haven Master Homeowners Association Inc
2021	2624146	0.13	10/11/2021	Grand Haven Master Homeowners Association Inc
2021	2624147	0.13	10/11/2021	Grand Haven Master Homeowners Association Inc
2021	2624148	0.13	10/11/2021	Grand Haven Master Homeowners Association Inc
2021	2624149	0.13	10/11/2021	Grand Haven Master Homeowners Association Inc
2021	2624150	0.13	10/11/2021	Grand Haven Master Homeowners Association Inc
2021	2624151	0.13	10/11/2021	Grand Haven Master Homeowners Association Inc
2021	2624152	0.13	10/11/2021	Grand Haven Master Homeowners Association Inc
2021	2624153	0.13	10/11/2021	Grand Haven Master Homeowners Association Inc
2021	2624154	0.13	10/11/2021	Grand Haven Master Homeowners Association Inc
2021	2624155	0.13	10/11/2021	Grand Haven Master Homeowners Association Inc
2021	2624156	0.13	10/11/2021	Grand Haven Master Homeowners Association Inc
2021	2624157	0.13	10/11/2021	Grand Haven Master Homeowners Association Inc
2021	2624158	0.13	10/11/2021	Grand Haven Master Homeowners Association Inc
2021	2624159	0.13	10/11/2021	Grand Haven Master Homeowners Association Inc
2021	2624160	0.13	10/11/2021	Grand Haven Master Homeowners Association Inc
2021	2624161	0.13	10/11/2021	Grand Haven Master Homeowners Association Inc
2021	2624162	0.13	10/11/2021	Grand Haven Master Homeowners Association Inc
2021	2624163	0.13	10/11/2021	Grand Haven Master Homeowners Association Inc
2021	2624164	0.13	10/11/2021	Grand Haven Master Homeowners Association Inc
2021	2624165	0.13	10/11/2021	Grand Haven Master Homeowners Association Inc
2021	2624167	0.13	10/11/2021	Grand Haven Master Homeowners Association Inc
2021	2624481	0.13	10/11/2021	SAWGRASS HOMEOWNERS ASSOCIATION
2021	2624482	0.13	10/11/2021	SUMMIT OF SAWGRASS HOMEOWNERS

2021	2624483	0.13	10/11/2021	SAWGRASS HOMEOWNERS ASSOCIATION
2021	2624484	0.13	10/11/2021	SAWGRASS HOMEOWNERS ASSOCIATION
2021	2624485	0.13	10/11/2021	SAWGRASS HOMEOWNERS ASSOCIATION
2021	2624486	0.13	10/11/2021	SAWGRASS HOMEOWNERS ASSOCIATION
2021	2624487	0.13	10/11/2021	SUMMIT OF SAWGRASS HOMEOWNERS
2021	2624587	0.13	10/11/2021	Deer Lakes Owners' Association Inc
2021	2624589	0.13	10/11/2021	Deer Lakes Owners' Association Inc
2021	2624590	0.18	10/11/2021	Deer Lakes Owners' Association Inc
2021	2624591	0.18	10/11/2021	Deer Lakes Owners' Association Inc
2021	2624594	0.18	10/11/2021	Deer Lakes Owners' Association Inc
2021	2624596	0.18	10/11/2021	Deer Lakes Owners' Association Inc
2021	2624599	0.18	10/11/2021	Deer Lakes Owners' Association Inc
2021	2624606	0.13	10/11/2021	Deer Lakes Owners' Association Inc
2021	2624609	0.13	10/11/2021	Deer Lakes Owners' Association Inc
2021	2624613	0.13	10/11/2021	Deer Lakes Owners' Association Inc
2021	2624712	0.13	10/11/2021	N/A - Condo Common Area
2021	2624724	0.13	10/11/2021	N/A - Condo Common Area
2021	2624735	0.13	10/11/2021	N/A - Condo Common Area
2021	2624744	0.13	10/11/2021	N/A - Condo Common Area
2021	2624839	0.13	10/11/2021	Pineda Crossing Homeowners' Association Inc
2021	2624840	0.13	10/11/2021	Pineda Crossing Homeowners' Association Inc
2021	2624841	0.13	10/11/2021	Pineda Crossing Homeowners' Association Inc
2021	2624920	2.48	10/11/2021	A DUDA & SONS INC
2021	2624973	0.13	10/11/2021	Sawgrass Key at Suntree Homeowners Association Inc
2021	2624974	0.13	10/11/2021	SAWGRASS HOMEOWNERS ASSOCIATION
2021	2624975	0.13	10/11/2021	Sawgrass Key at Suntree Homeowners Association Inc
2021	2624976	0.13	10/11/2021	SAWGRASS HOMEOWNERS ASSOCIATION
2021	2624977	0.13	10/11/2021	SAWGRASS HOMEOWNERS ASSOCIATION
2021	2624978	0.13	10/11/2021	Sawgrass Key at Suntree Homeowners Association Inc
2021	2625037	0.13	10/11/2021	Grand Haven Master Homeowners Association Inc
2021	2625038	0.13	10/11/2021	Grand Haven Master Homeowners Association Inc
2021	2625039	0.13	10/11/2021	Grand Haven Master Homeowners Association Inc
2021	2625040	0.13	10/11/2021	Grand Haven Master Homeowners Association Inc
2021	2625080	0.13	10/11/2021	Grand Haven Master Homeowners Association Inc
2021	2625081	0.13	10/11/2021	Grand Haven Master Homeowners Association Inc
2021	2625082	0.13	10/11/2021	Grand Haven Master Homeowners Association Inc
2021	2625180	0.13	10/11/2021	Grand Haven Master Homeowners Association Inc
2021	2625181	0.13	10/11/2021	Grand Haven Master Homeowners Association Inc
2021	2625182	0.13	10/11/2021	Grand Haven Master Homeowners Association Inc
2021	2625183	0.13	10/11/2021	Grand Haven Master Homeowners Association Inc

2021	2625184	0.13	10/11/2021	Grand Haven Master Homeowner Association Inc
2021	2625188	0.13	10/11/2021	Sawgrass key at suntree homeowners assoc inc
2021	2625194	0.13	10/11/2021	Grand Haven Master Homeowners Association Inc
2021	2625195	0.13	10/11/2021	Grand Haven Master Homeowners Association Inc
2021	2625196	0.13	10/11/2021	Grand Haven Master Homeowners Association Inc
2021	2625197	0.13	10/11/2021	Grand Haven Master Homeowners Association Inc
2021	2625328	0.20	10/11/2021	CANTERBURY OF SATELLITE BEACH
2021	2625329	0.38	10/11/2021	CANTERBURY OF SATELLITE BEACH
2021	2625330	0.20	10/11/2021	CANTERBURY OF SATELLITE BEACH
2021	2625331	0.20	10/11/2021	CANTERBURY OF SATELLITE BEACH
2021	2625332	0.20	10/11/2021	CANTERBURY OF SATELLITE BEACH
2021	2625333	0.20	10/11/2021	CANTERBURY OF SATELLITE BEACH
2021	2625334	0.20	10/11/2021	CANTERBURY OF SATELLITE BEACH
2021	2625366	0.20	10/11/2021	LANSING ISLAND HOMEOWNERS ASSOC
2021	2625367	0.20	10/11/2021	LANSING ISLAND HOMEOWNERS
2021	2625368	0.13	10/11/2021	ISLES OF BAYTREE HOMEOWNERS
2021	2625369	0.13	10/11/2021	ISLES OF BAYTREE HOMEOWNERS
2021	2625370	0.13	10/11/2021	ISLES OF BAYTREE HOMEOWNERS
2021	2625371	0.13	10/11/2021	ISLES OF BAYTREE HOMEOWNERS
2021	2625372	0.13	10/11/2021	ISLES OF BAYTREE HOMEOWNERS
2021	2625475	0.13	10/11/2021	HAMPTON PARK LAKESIDE TOWNHOMES
2021	2625476	0.13	10/11/2021	HAMPTON PARK LAKESIDE TOWNHOMES
2021	2625477	0.13	10/11/2021	HAMPTON PARK LAKESIDE TOWNHOMES
2021	2625478	0.13	10/11/2021	HAMPTON PARK LAKESIDE TOWNHOMES
2021	2625479	0.13	10/11/2021	HAMPTON PARK LAKESIDE TOWNHOMES
2021	2625480	0.13	10/11/2021	HAMPTON PARK LAKESIDE TOWNHOMES
2021	2625481	0.13	10/11/2021	HAMPTON PARK LAKESIDE TOWNHOMES
2021	2625486	0.20	10/11/2021	GRANT COURT VILLAS HOA
2021	2625499	0.13	10/11/2021	N/A - Condo Common Area
2021	2625503	0.13	10/11/2021	CASABELLA HOMEOWNERS ASSOCIATION
2021	2625504	0.13	10/11/2021	CASABELLA HOMEOWNERS ASSOCIATION
2021	2625505	0.13	10/11/2021	CASABELLA HOMEOWNERS ASSOCIATION
2021	2625506	0.13	10/11/2021	CASABELLA HOMEOWNERS ASSOCIATION
2021	2625508	0.13	10/11/2021	CASABELLA HOMEOWNERS ASSOCIATION
2021	2625509	0.13	10/11/2021	CASABELLA HOMEOWNERS ASSOCIATION
2021	2625570	0.13	10/11/2021	SORRENTO VILLAGE HOMEOWNERS
2021	2625571	0.13	10/11/2021	SORRENTO VILLAGE HOMEOWNERS
2021	2625572	0.13	10/11/2021	SORRENTO VILLAGE HOMEOWNERS
2021	2625621	0.13	10/11/2021	N/A - Condo Common Area
2021	2625626	0.13	10/11/2021	GRAND ISLE HOMEOWNERS ASSOCIATION

2021	2625627	0.13	10/11/2021	GRAND ISLE HOMEOWNERS ASSOCIATION
2021	2625631	0.13	10/11/2021	GRAND ISLE HOMEOWNERS ASSOCIATION
2021	2625678	0.13	10/11/2021	N/A - Condo Common Area
2021	2625685	0.13	10/11/2021	N/A - Condo Common Area
2021	2625702	3.64	10/11/2021	Cole MT Viera FL LLC
2021	2625705	0.13	10/11/2021	Grand Haven Master Homeowners Association Inc
2021	2625706	0.13	10/11/2021	Grand Haven Master Homeowners Asssociation Inc
2021	2625707	0.13	10/11/2021	Grand Haven Master Homeowners Association
2021	2625708	0.13	10/11/2021	Grand Haven Master Homeowners Association Inc
2021	2625803	0.13	10/11/2021	Grand Haven Master Homeowners Association Inc
2021	2625816	0.13	10/11/2021	N/A - Condo Common Area
2021	2625827	0.13	10/11/2021	N/A - Condo Common Area
2021	2625832	0.13	10/11/2021	VIERA EAST COMMUNITY ASSOCIAITON
2021	2625834	0.13	10/11/2021	VIERA EAST COMMUNITY ASSOCIATION
2021	2625835	0.13	10/11/2021	Deer Lakes Owners' Association Inc
2021	2625836	0.13	10/11/2021	Deer Lakes Owners' Association Inc
2021	2625837	0.13	10/11/2021	Deer Lakes Owners' Association Inc
2021	2625838	0.13	10/11/2021	Deer Lakes Owners' Association Inc
2021	2625911	2.48	10/11/2021	TWIGG-NEWTON PROPERTIES LLC
2021	2625942	0.13	10/11/2021	N/A - Condo Common Area
2021	2625953	0.13	10/11/2021	HERITAGE ISLE AT VIERA COMMUNITY
2021	2625959	0.13	10/11/2021	CENTRAL VIERA COMMUNITY ASSOC INC
2021	2625971	0.13	10/11/2021	N/A - Condo Common Area
2021	2626024	0.13	10/11/2021	N/A - Condo Common Area
2021	2626027	2.48	10/11/2021	PULTE HOME CORPORATION
2021	2626028	0.13	10/11/2021	GRAND ISLE HOMEOWNERS ASSOCIATION
2021	2626080	0.13	10/11/2021	GRAND HAVEN MASTER HOMEOWNERS
2021	2626081	0.13	10/11/2021	Grand Haven Master Homeowners Association Inc
2021	2626082	0.13	10/11/2021	Grand Haven Master Homeowners Association Inc
2021	2626083	0.13	10/11/2021	Grand Haven Master Homeowners Association Inc
2021	2626084	0.13	10/11/2021	Grand Haven Master Homeowners Association Inc
2021	2626168	0.13	10/11/2021	HAMPTON PARK LAKESIDE TOWNHOMES
2021	2626169	0.13	10/11/2021	HAMPTON PARK LAKESIDE TOWNHOMES
2021	2626170	0.13	10/11/2021	HAMPTON PARK LAKESIDE TOWNHOMES
2021	2626171	0.13	10/11/2021	HAMPTON PARK LAKESIDE TOWNHOMES
2021	2626172	0.13	10/11/2021	HAMPTON PARK LAKESIDE TOWNHOMES
2021	2626173	0.13	10/11/2021	HAMPTON PARK LAKESIDE TOWNHOMES
2021	2626189	0.13	10/11/2021	A Duda & Sons Inc
2021	2626206	0.13	10/11/2021	N/A - Condo Common Area
2021	2626216	0.13	10/11/2021	N/A - Condo Common Area

2021	2626236	0.13	10/11/2021	N/A - Condo Common Area
2021	2626256	0.18	10/11/2021	N/A - Condo Common Area
2021	2626258	0.13	10/11/2021	Deer Lakes Owners' Association Inc
2021	2626259	0.13	10/11/2021	Deer Lakes Owners' Association Inc
2021	2626260	0.13	10/11/2021	Deer Lakes Owners' Association Inc
2021	2626261	0.13	10/11/2021	Deer Lakes Owners' Association Inc
2021	2626262	0.13	10/11/2021	Deer Lakes Owners' Association Inc
2021	2626263	0.13	10/11/2021	Deer Lakes Owners' Association Inc
2021	2626387	0.13	10/11/2021	HERITAGE ISLE AT VIERA COMMUNITY
2021	2626388	0.13	10/11/2021	HERITAGE ISLE AT VIERA COMMUNITY
2021	2626389	0.13	10/11/2021	HERITAGE ISLE DISTRICT
2021	2626390	0.13	10/11/2021	HERITAGE ISLE DISTRICT
2021	2626391	0.13	10/11/2021	HERITAGE ISLE DISTRICT
2021	2626395	2.73	10/11/2021	VIERA COMPANY, THE
2021	2626396	0.13	10/11/2021	HERITAGE ISLE AT VIERA COMMUNITY
2021	2626397	0.13	10/11/2021	HERITAGE ISLE AT VIERA COMMUNITY
2021	2626398	0.13	10/11/2021	HERITAGE ISLE AT VIERA COMMUNITY
2021	2626399	0.13	10/11/2021	HERITAGE ISLE AT VIERA COMMUNITY
2021	2626400	0.13	10/11/2021	HERITAGE ISLE AT VIERA COMMUNITY
2021	2626401	0.13	10/11/2021	CENTRAL VIERA COMMUNITY
2021	2626402	0.13	10/11/2021	CENTRAL VIERA COMMUNITY ASSOC INC
2021	2626403	0.13	10/11/2021	HERITAGE ISLE AT VIERA COMMUNITY
2021	2626404	0.13	10/11/2021	HERITAGE ISLE AT VIERA COMMUNITY
2021	2626405	0.13	10/11/2021	HERITAGE ISLE AT VIERA COMMUNITY
2021	2626406	0.13	10/11/2021	HERITAGE ISLE AT VIERA COMMUNITY
2021	2626408	0.13	10/11/2021	HERITAGE ISLE AT VIERA COMMUNITY
2021	2626409	0.13	10/11/2021	HERITAGE ISLE AT VIERA COMMUNITY
2021	2626410	0.13	10/11/2021	HERITAGE ISLE AT VIERA COMMUNITY
2021	2626411	0.13	10/11/2021	HERITAGE ISLE AT VIERA COMMUNITY
2021	2626412	0.13	10/11/2021	HERITAGE ISLE AT VIERA COMMUNITY
2021	2626413	0.13	10/11/2021	HERITAGE ISLE AT VIERA COMMUNITY
2021	2626414	0.13	10/11/2021	HERITAGE ISLE AT VIERA COMMUNITY
2021	2626415	0.13	10/11/2021	HERITAGE ISLE AT VIERA COMMUNITY
2021	2626416	0.13	10/11/2021	HERITAGE ISLE AT VIERA COMMUNITY
2021	2626418	0.13	10/11/2021	HERITAGE ISLE DISTRICT
2021	2626419	0.13	10/11/2021	HERITAGE ISLE DISTRICT
2021	2626420	0.13	10/11/2021	HERITAGE ISLE DISTRICT
2021	2626421	0.13	10/11/2021	HERITAGE ISLE DISTRICT
2021	2626422	0.13	10/11/2021	HERITAGE ISLE DISTRICT
2021	2626663	0.13	10/11/2021	N/A - Condo Common Area

2021	2626677	2.75	10/11/2021	NAIL, RONALD R
2021	2626712	0.13	10/11/2021	Grand Haven Master Homeowners Association Inc
2021	2626713	0.13	10/11/2021	Grand Haven Master Homeowners Association Inc
2021	2626759	0.13	10/11/2021	N/A - Condo Common Area
2021	2626775	0.13	10/11/2021	CASABELLA HOMEOWNERS ASSOCIATION
2021	2626777	0.13	10/11/2021	CASABELLA HOMEOWNERS ASSOCIATION
2021	2626778	0.13	10/11/2021	CASABELLA HOMEOWNERS ASSOCIATION
2021	2626857	0.18	10/11/2021	Deer Lakes Owners' Association Inc
2021	2626866	0.13	10/11/2021	CP VENTURE FIVE - AV LLC
2021	2626867	0.13	10/11/2021	CP VENTURE FIVE - AMC LLC
2021	2626869	0.13	10/11/2021	CP VENTURE FIVE - AMC LLC
2021	2626885	0.13	10/11/2021	N/A - Condo Common Area
2021	2626888	0.13	10/11/2021	CENTRAL VIERA COMMUNITY
2021	2626889	0.13	10/11/2021	VIERA COMPANY, THE
2021	2626890	0.13	10/11/2021	Central Viera Community Association Inc
2021	2626891	0.13	10/11/2021	Central Viera Community Association Inc
2021	2626892	0.13	10/11/2021	Reagan & McKinley LLC
2021	2626893	0.13	10/11/2021	Reagan & McKinley LLC
2021	2626908	0.13	10/11/2021	DURAN GOLF CLUB LLC
2021	2626919	0.13	10/11/2021	CENTRAL VIERA COMMUNITY
2021	2626920	0.13	10/11/2021	CENTRAL VIERA COMMUNITY
2021	2626921	0.13	10/11/2021	CENTRAL VIERA COMMUNITY ASSOC INC
2021	2626924	0.13	10/11/2021	CENTRAL VIERA COMMUNITY
2021	2626926	0.13	10/11/2021	CENTRAL VIERA COMMUNITY ASSOC INC
2021	2626932	0.13	10/11/2021	HERITAGE ISLE AT VIERA COMMUNITY
2021	2626933	0.13	10/11/2021	HERITAGE ISLE AT VIERA COMMUNITY
2021	2626934	0.13	10/11/2021	HERITAGE ISLE AT VIERA COMMUNITY
2021	2626935	0.13	10/11/2021	Heritage Isle At Viera Community Development District
2021	2626936	0.13	10/11/2021	HERITAGE ISLE AT VIERA COMMUNITY
2021	2626937	0.13	10/11/2021	HERITAGE ISLE AT VIERA COMMUNITY
2021	2626938	0.13	10/11/2021	HERITAGE ISLE AT VIERA COMMUNITY
2021	2626939	0.13	10/11/2021	HERITAGE ISLE AT VIERA COMMUNITY
2021	2626940	0.13	10/11/2021	HERITAGE ISLE AT VIERA COMMUNITY
2021	2626941	0.13	10/11/2021	HERITAGE ISLE AT VIERA COMMUNITY
2021	2626942	0.13	10/11/2021	HERITAGE ISLE AT VIERA COMMUNITY
2021	2626943	0.13	10/11/2021	HERITAGE ISLE AT VIERA COMMUNITY
2021	2626944	0.13	10/11/2021	HERITAGE ISLE AT VIERA COMMUNITY
2021	2627128	0.13	10/11/2021	Grand Haven Master Homeowners Association Inc
2021	2627154	2.60	10/11/2021	PSB INVESTMENT GROUP INC
2021	2627177	0.13	10/11/2021	CAPRON RIDGE HOMEOWNERS

2021	2627179	0.13	10/11/2021	CAPRON RIDGE HOMEOWNERS
2021	2627180	0.13	10/11/2021	CAPRON RIDGE HOMEOWNERS
2021	2627181	0.13	10/11/2021	CAPRON RIDGE HOMEOWNERS
2021	2627182	0.13	10/11/2021	CAPRON RIDGE HOMEOWNERS
2021	2627184	0.13	10/11/2021	CAPRON RIDGE HOMEOWNERS
2021	2627185	0.13	10/11/2021	INDIAN RIVER COLONY CLUB INC
2021	2627186	0.13	10/11/2021	CAPRON RIDGE HOMEOWNERS
2021	2627187	0.13	10/11/2021	CAPRON RIDGE HOMEOWNERS
2021	2627188	0.13	10/11/2021	CAPRON RIDGE HOMEOWNERS
2021	2627189	0.13	10/11/2021	CAPRON RIDGE HOMEOWNERS
2021	2627190	0.13	10/11/2021	CAPRON RIDGE HOMEOWNERS
2021	2627191	0.13	10/11/2021	CAPRON RIDGE HOMEOWNERS
2021	2627192	0.13	10/11/2021	CAPRON RIDGE HOMEOWNERS
2021	2627193	0.13	10/11/2021	CAPRON RIDGE HOMEOWNERS
2021	2627265	0.13	10/11/2021	CAPRON RIDGE HOMEOWNERS
2021	2627266	0.13	10/11/2021	CAPRON RIDGE HOMEOWNERS
2021	2627267	0.13	10/11/2021	CAPRON RIDGE HOMEOWNERS
2021	2627268	0.13	10/11/2021	CAPRON RIDGE HOMEOWNERS
2021	2627269	0.13	10/11/2021	CAPRON RIDGE HOMEOWNERS
2021	2627378	0.20	10/11/2021	
2021	2627379	0.13	10/11/2021	VIERA COMPANY, THE
2021	2627385	0.13	10/11/2021	Central Viera Community Association Inc
2021	2627392	0.13	10/11/2021	CENTRAL VIERA COMMUNITY
2021	2627441	0.13	10/11/2021	BRISBANE POINT HOMEOWNERS
2021	2627442	0.13	10/11/2021	BRISBANE ISLE HOMEOWNERS
2021	2627443	0.13	10/11/2021	BRISBANE ISLE HOMEOWNERS
2021	2627444	0.13	10/11/2021	BRISBANE ISLE HOMEOWNERS
2021	2627446	0.13	10/11/2021	BRISBANE ISLE HOMEOWNERS
2021	2627447	0.13	10/11/2021	BRISBANE ISLE HOMEOWNERS
2021	2627448	0.13	10/11/2021	BRISBANE ISLE HOMEOWNERS
2021	2627451	0.13	10/11/2021	BRISBANE POINT HOMEOWNERS
2021	2627452	0.13	10/11/2021	BRISBANE ISLE HOMEOWNERS
2021	2627456	0.13	10/11/2021	SAWGRASS LAND DEVELOPMENT CO
2021	2627457	0.13	10/11/2021	SAWGRASS LAND DEVELOPMENT CO
2021	2627466	0.13	10/11/2021	
2021	2627469	0.13	10/11/2021	CP VENTURE FIVE - AMC LLC
2021	2627635	0.13	10/11/2021	HERITAGE ISLE AT VIERA COMMUNITY
2021	2627637	0.13	10/11/2021	HERITAGE ISLE AT VIERA COMMUNITY
2021	2627638	0.13	10/11/2021	HERITAGE ISLE AT VIERA COMMUNITY
2021	2627639	0.13	10/11/2021	HERITAGE ISLE AT VIERA COMMUNITY

2021	2627640	0.13	10/11/2021	HERITAGE ISLE DISTRICT
2021	2627641	0.13	10/11/2021	HERITAGE ISLE AT VIERA COMMUNITY
2021	2627642	0.13	10/11/2021	VIERA COMPANY, THE
2021	2627752	0.13	10/11/2021	WYNDHAM DISTRICT ASSOCIATION INC
2021	2627754	0.13	10/11/2021	WYNDHAM DISTRICT ASSOCIATION INC
2021	2627910	0.13	10/11/2021	CASA LOMA ESTATES CO-OP INC
2021	2628004	0.13	10/11/2021	
2021	2628277	0.13	10/11/2021	
2021	2628280	0.20	10/11/2021	
2021	2628297	0.13	10/11/2021	
2021	2628464	0.13	10/11/2021	CAPRON RIDGE HOMEOWNERS INC
2021	2628465	0.13	10/11/2021	CAPRON RIDGE HOMEOWNERS INC
2021	2628466	0.13	10/11/2021	CAPRON RIDGE HOMEOWNERS INC
2021	2628467	0.13	10/11/2021	CAPRON RIDGE HOMEOWNERS INC
2021	2628468	0.13	10/11/2021	CAPRON RIDGE HOMEOWNERS INC
2021	2628469	0.13	10/11/2021	CAPRON RIDGE HOMEOWNERS INC
2021	2628470	0.13	10/11/2021	CAPRON RIDGE HOMEOWNERS INC
2021	2628471	0.13	10/11/2021	CAPRON RIDGE HOMEOWNERS INC
2021	2628472	0.13	10/11/2021	CAPRON RIDGE HOMEOWNERS INC
2021	2628473	0.13	10/11/2021	CAPRON RIDGE HOMEOWNERS INC
2021	2628474	0.13	10/11/2021	CAPRON RIDGE HOMEOWNERS INC
2021	2628475	0.13	10/11/2021	CAPRON RIDGE HOMEOWNERS INC
2021	2628477	0.13	10/11/2021	CAPRON RIDGE HOMEOWNERS INC
2021	2628478	0.13	10/11/2021	CAPRON RIDGE HOMEOWNERS INC
2021	2628480	2.48	10/11/2021	VIERA BLVD COMMERCE PARK OWNERS
2021	2628511	0.20	10/11/2021	
2021	2628517	0.13	10/11/2021	
2021	2628548	0.13	10/11/2021	
2021	2628572	0.13	10/11/2021	BRISBANE POINT HOMEOWNERS
2021	2628573	0.13	10/11/2021	BRISBANE POINT HOMEOWNERS
2021	2628574	0.13	10/11/2021	BRISBANE POINT HOMEOWNERS
2021	2628656	0.13	10/11/2021	FAIRWAY LAKES DISTRICT
2021	2628657	0.13	10/11/2021	FAIRWAY LAKES DISTRICT
2021	2628660	0.13	10/11/2021	FAIRWAY LAKES DISTRICT
2021	2628661	0.13	10/11/2021	FAIRWAY LAKES DISTRICT
2021	2628662	0.13	10/11/2021	FAIRWAY LAKES DISTRICT
2021	2628684	0.20	10/11/2021	
2021	2628733	0.13	10/11/2021	TAVISTOCK DISTRICT ASSOCIATION
2021	2628734	0.13	10/11/2021	TAVISTOCK DISTRICT ASSOCIATION
2021	2628735	0.13	10/11/2021	TAVISTOCK DISTRICT ASSOCIATION

2021	2628737	0.13	10/11/2021	TAVISTOCK DISTRICT ASSOCIATION
2021	2628738	0.13	10/11/2021	VIERA COMPANY, THE
2021	2628739	0.13	10/11/2021	TAVISTOCK DISTRICT ASSOC INC
2021	2628740	0.13	10/11/2021	TAVISTOCK DISTRICT ASSOC INC
2021	2628741	0.13	10/11/2021	TAVISTOCK DISTRICT ASSOCIATION
2021	2628742	0.13	10/11/2021	TAVISTOCK DISTRICT ASSOCIATION
2021	2628743	0.13	10/11/2021	TAVISTOCK DISTRICT ASSOCIATION
2021	2628913	0.13	10/11/2021	HERITAGE ISLE AT VIERA COMMUNITY
2021	2628914	0.13	10/11/2021	HERITAGE ISLE AT VIERA COMMUNITY
2021	2628915	0.13	10/11/2021	HERITAGE ISLE AT VIERA COMMUNITY
2021	2628916	0.13	10/11/2021	HERITAGE ISLE AT VIERA COMMUNITY
2021	2628917	0.13	10/11/2021	HERITAGE ISLE AT VIERA COMMUNITY
2021	2628918	0.13	10/11/2021	HERITAGE ISLE AT VIERA COMMUNITY
2021	2628919	0.13	10/11/2021	HERITAGE ISLE AT VIERA COMMUNITY
2021	2628920	0.13	10/11/2021	HERITAGE ISLE AT VIERA COMMUNITY
2021	2628921	0.13	10/11/2021	HERITAGE ISLE AT VIERA COMMUNITY
2021	2628922	0.13	10/11/2021	CENTRAL VIERA COMMUNITY ASSOC INC
2021	2628923	0.13	10/11/2021	HERITAGE ISLE AT VIERA COMMUNITY
2021	2628924	0.13	10/11/2021	HERITAGE ISLE AT VIERA COMMUNITY
2021	2628925	0.13	10/11/2021	HERITAGE ISLE AT VIERA COMMUNITY
2021	2628926	0.13	10/11/2021	HERITAGE ISLE AT VIERA COMMUNITY
2021	2628927	0.13	10/11/2021	HERITAGE ISLE AT VIERA COMMUNITY
2021	2628928	0.13	10/11/2021	HERITAGE ISLE DISTRICT
2021	2628930	0.13	10/11/2021	CENTRAL VIERA COMMUNITY ASSOC INC
2021	2628931	0.13	10/11/2021	VIERA COMPANY, THE
2021	2628939	0.20	10/11/2021	MONTECITO COMMUNITY DEVELOPMENT
2021	2628940	0.20	10/11/2021	MONTECITO COMMUNITY DEVELOPMENT
2021	2628941	0.20	10/11/2021	MONTECITO COMMUNITY DEVELOPMENT
2021	2628942	0.20	10/11/2021	MONTECITO COMMUNITY DEVELOPMENT
2021	2628943	0.20	10/11/2021	MONTECITO COMMUNITY DEVELOPMENT
2021	2628944	0.20	10/11/2021	MONTECITO COMMUNITY DEVELOPMENT
2021	2628945	0.20	10/11/2021	MONTECITO COMMUNITY DEVELOPMENT
2021	2628946	0.20	10/11/2021	MONTECITO COMMUNITY DEVELOPMENT
2021	2628947	0.20	10/11/2021	MONTECITO COMMUNITY DEVELOPMENT
2021	2628948	0.20	10/11/2021	MONTECITO COMMUNITY DEVELOPMENT
2021	2628949	0.20	10/11/2021	MONTECITO COMMUNITY DEVELOPMENT
2021	2629180	0.13	10/11/2021	HERITAGE ISLE AT VIERA COMMUNITY
2021	2629182	0.13	10/11/2021	HERITAGE ISLE AT VIERA COMMUNITY
2021	2629183	0.13	10/11/2021	HERITAGE ISLE AT VIERA COMMUNITY
2021	2629184	0.13	10/11/2021	HERITAGE ISLE AT VIERA COMMUNITY

2021	2629185	0.13	10/11/2021	HERITAGE ISLE AT VIERA COMMUNITY
2021	2629186	0.13	10/11/2021	HERITAGE ISLE AT VIERA COMMUNITY
2021	2629187	0.13	10/11/2021	HERITAGE ISLE AT VIERA COMMUNITY
2021	2629188	0.13	10/11/2021	HERITAGE ISLE AT VIERA COMMUNITY
2021	2629189	0.13	10/11/2021	HERITAGE ISLE AT VIERA COMMUNITY
2021	2629190	0.13	10/11/2021	HERITAGE ISLE AT VIERA COMMUNITY
2021	2629191	0.13	10/11/2021	HERITAGE ISLE AT VIERA COMMUNITY
2021	2629192	0.13	10/11/2021	HERITAGE ISLE DISTRICT
2021	2629193	0.13	10/11/2021	LENNAR HOMES LLC
2021	2629238	0.13	10/11/2021	CAPRON RIDGE HOMEOWNERS
2021	2629302	0.13	10/11/2021	TAVISTOCK DISTRICT ASSOCIATION
2021	2629304	0.13	10/11/2021	TAVISTOCK DISTRICT ASSOCIATION
2021	2629305	0.13	10/11/2021	TAVISTOCK DISTRICT ASSOCIATION
2021	2629306	0.13	10/11/2021	TAVISTOCK DISTRICT ASSOCIATION
2021	2629307	0.13	10/11/2021	TAVISTOCK DISTRICT ASSOCIATION
2021	2629309	0.13	10/11/2021	TAVISTOCK DISTRICT ASSOCIATION
2021	2629311	0.13	10/11/2021	TAVISTOCK DISTRICT ASSOCIATION
2021	2629312	0.13	10/11/2021	TAVISTOCK DISTRICT ASSOCIATION
2021	2629313	0.13	10/11/2021	TAVISTOCK DISTRICT ASSOCIATION
2021	2629314	0.13	10/11/2021	TAVISTOCK DISTRICT ASSOCIATION
2021	2629315	0.13	10/11/2021	TAVISTOCK DISTRICT ASSOCIATION
2021	2629316	0.13	10/11/2021	TAVISTOCK DISTRICT ASSOCIATION
2021	2629317	0.13	10/11/2021	TAVISTOCK DISTRICT ASSOCIATION
2021	2629318	0.13	10/11/2021	TAVISTOCK DISTRICT ASSOCIATION
2021	2629319	0.13	10/11/2021	TAVISTOCK DISTRICT ASSOCIATION
2021	2629321	0.13	10/11/2021	TAVISTOCK DISTRICT ASSOCIATION
2021	2629395	0.13	10/11/2021	TAVISTOCK DISTRICT ASSOCIATION
2021	2629396	0.13	10/11/2021	TAVISTOCK DISTRICT ASSOCIATION
2021	2629397	0.13	10/11/2021	TAVISTOCK DISTRICT ASSOCIATION
2021	2629398	0.13	10/11/2021	TAVISTOCK DISTRICT ASSOCIATION
2021	2629400	0.13	10/11/2021	TAVISTOCK DISTRICT ASSOCIATION
2021	2629401	0.13	10/11/2021	TAVISTOCK DISTRICT ASSOCIATION
2021	2629403	0.13	10/11/2021	SHANNASH PROPERTIES INC
2021	2629491	0.13	10/11/2021	FAIRWAY LAKES DISTRICT ASSOC INC
2021	2629499	0.13	10/11/2021	CHURCH OF JESUS CHRIST OF LATTER-
2021	2629500	0.13	10/11/2021	CHURCH OF JESUS CHRIST OF LATTER-
2021	2629590	0.13	10/11/2021	CAPRON RIDGE HOMEOWNERS INC
2021	2629591	0.13	10/11/2021	CAPRON RIDGE HOMEOWNERS INC
2021	2629592	0.13	10/11/2021	CAPRON RIDGE HOMEOWNERS INC
2021	2629593	0.13	10/11/2021	CAPRON RIDGE HOMEOWNERS INC

2021	2629594	0.13	10/11/2021	CAPRON RIDGE HOMEOWNERS INC
2021	2629595	0.13	10/11/2021	CAPRON RIDGE HOMEOWNERS INC
2021	2629642	0.13	10/11/2021	TAVISTOCK DISTRICT ASSOC INC
2021	2629754	0.18	10/11/2021	The Arbors Homeowner's Association Of Brevard County Inc
2021	2629755	0.18	10/11/2021	The Arbors Homeowner's Association Of Brevard County Inc
2021	2629756	0.18	10/11/2021	The Arbors Homeowner's Association Of Brevard County Inc
2021	2629757	0.18	10/11/2021	The Arbors Homeowner's Association Of Brevard County Inc
2021	2629758	0.18	10/11/2021	The Arbors Homeowner's Association Of Brevard County Inc
2021	2629759	0.18	10/11/2021	The Arbors Homeowner's Association Of Brevard County Inc
2021	2629760	0.18	10/11/2021	The Arbors Homeowner's Association Of Brevard County Inc
2021	2629761	0.18	10/11/2021	The Arbors Homeowner's Association Of Brevard County Inc
2021	2629764	2.48	10/11/2021	CP VENTURE FIVE - AV LLC
2021	2629776	0.13	10/11/2021	
2021	2629795	0.13	10/11/2021	
2021	2629799	0.13	10/11/2021	
2021	2629852	0.38	10/11/2021	MONTECITO COMMUNITY DEVELOPMENT
2021	2629853	0.20	10/11/2021	MONTECITO COMMUNITY DEVELOPMENT
2021	2629855	0.20	10/11/2021	MONTECITO COMMUNITY DEVELOPMENT
2021	2629856	0.20	10/11/2021	MONTECITO COMMUNITY DEVELOPMENT
2021	2629857	0.20	10/11/2021	MONTECITO COMMUNITY DEVELOPMENT
2021	2629858	0.20	10/11/2021	MONTECITO COMMUNITY DEVELOPMENT
2021	2629859	0.20	10/11/2021	MONTECITO COMMUNITY DEVELOPMENT
2021	2629860	0.20	10/11/2021	MONTECITO COMMUNITY DEVELOPMENT
2021	2629973	0.13	10/11/2021	TAVISTOCK DISTRICT ASSOCIATION
2021	2629974	0.13	10/11/2021	TAVISTOCK DISTRICT ASSOCIATION
2021	2629975	0.13	10/11/2021	TAVISTOCK DISTRICT ASSOCIATION
2021	2629976	0.13	10/11/2021	TAVISTOCK DISTRICT ASSOCIATION
2021	2629977	0.13	10/11/2021	TAVISTOCK DISTRICT ASSOCIATION
2021	2629978	0.13	10/11/2021	TAVISTOCK DISTRICT ASSOCIATION
2021	2629979	0.13	10/11/2021	TAVISTOCK DISTRICT ASSOCIATION
2021	2629980	0.13	10/11/2021	TAVISTOCK DISTRICT ASSOCIATION
2021	2629982	0.13	10/11/2021	TAVISTOCK DISTRICT ASSOCIATION
2021	2630186	0.13	10/11/2021	HERITAGE ISLE AT VIERA COMMUNITY
2021	2630187	0.13	10/11/2021	Heritage Isle At Viera Community Development District
2021	2630188	0.13	10/11/2021	HERITAGE ISLE AT VIERA COMMUNITY
2021	2630189	0.13	10/11/2021	HERITAGE ISLE AT VIERA COMMUNITY
2021	2630190	0.13	10/11/2021	HERITAGE ISLE AT VIERA COMMUNITY
2021	2630191	0.13	10/11/2021	HERITAGE ISLE AT VIERA COMMUNITY
2021	2630192	0.13	10/11/2021	HERITAGE ISLE AT VIERA COMMUNITY
2021	2630193	0.13	10/11/2021	HERITAGE ISLE AT VIERA COMMUNITY

2021	2630194	0.13	10/11/2021	HERITAGE ISLE AT VIERA COMMUNITY
2021	2630195	0.13	10/11/2021	HERITAGE ISLE AT VIERA COMMUNITY
2021	2630196	0.13	10/11/2021	HERITAGE ISLE AT VIERA COMMUNITY
2021	2630197	0.13	10/11/2021	HERITAGE ISLE AT VIERA COMMUNITY
2021	2630198	0.13	10/11/2021	HERITAGE ISLE AT VIERA COMMUNITY
2021	2630199	0.13	10/11/2021	HERITAGE ISLE AT VIERA COMMUNITY
2021	2630200	0.13	10/11/2021	HERITAGE ISLE AT VIERA COMMUNITY
2021	2630201	0.13	10/11/2021	HERITAGE ISLE AT VIERA COMMUNITY
2021	2630202	0.13	10/11/2021	HERITAGE ISLE AT VIERA COMMUNITY
2021	2630203	0.13	10/11/2021	HERITAGE ISLE AT VIERA COMMUNITY
2021	2630204	0.13	10/11/2021	HERITAGE ISLE AT VIERA COMMUNITY
2021	2630205	0.13	10/11/2021	HERITAGE ISLE DISTRICT
2021	2630213	0.13	10/11/2021	CHURCH AT VIERA INC, THE
2021	2630245	0.20	10/11/2021	
2021	2630421	0.13	10/11/2021	
2021	2630597	0.13	10/11/2021	N/A - Condo Common Area
2021	2630638	0.13	10/11/2021	N/A - Condo Common Area
2021	2630669	0.13	10/11/2021	N/A - Condo Common Area
2021	2630700	0.13	10/11/2021	
2021	2630731	0.13	10/11/2021	
2021	2630737	0.13	10/11/2021	N/A - Condo Common Area
2021	2630806	0.13	10/11/2021	TAVISTOCK DISTRICT ASSOCIATION
2021	2630807	0.13	10/11/2021	TAVISTOCK DISTRICT ASSOCIATION
2021	2630808	0.13	10/11/2021	TAVISTOCK DISTRICT ASSOCIATION
2021	2630809	0.13	10/11/2021	CENTRAL VIERA COMMUNITY
2021	2630810	0.13	10/11/2021	TAVISTOCK DISTRICT ASSOCIATION
2021	2630811	0.13	10/11/2021	TAVISTOCK DISTRICT ASSOCIATION
2021	2630812	0.13	10/11/2021	TAVISTOCK DISTRICT ASSOCIATION
2021	2630813	0.13	10/11/2021	TAVISTOCK DISTRICT ASSOCIATION
2021	2630964	0.13	10/11/2021	TAVISTOCK DISTRICT ASSOCIATION
2021	2630965	0.13	10/11/2021	TAVISTOCK DISTRICT ASSOCIATION
2021	2630966	0.13	10/11/2021	TAVISTOCK DISTRICT ASSOCIATION
2021	2630968	0.13	10/11/2021	TAVISTOCK DISTRICT ASSOCIATION
2021	2630969	0.13	10/11/2021	TAVISTOCK DISTRICT ASSOCIATION
2021	2630970	0.13	10/11/2021	TAVISTOCK DISTRICT ASSOCIATION
2021	2630973	0.13	10/11/2021	TAVISTOCK DISTRICT ASSOCIATION
2021	2630974	0.13	10/11/2021	TAVISTOCK DISTRICT ASSOCIATION
2021	2630975	0.13	10/11/2021	TAVISTOCK DISTRICT ASSOCIATION
2021	2630976	0.13	10/11/2021	TAVISTOCK DISTRICT ASSOCIATION
2021	2630977	0.13	10/11/2021	TAVISTOCK DISTRICT ASSOCIATION

2021	2631195	0.18	10/11/2021	PINEDA RIDGE HOMEOWNERS
2021	2631196	0.18	10/11/2021	PINEDA RIDGE HOMEOWNERS
2021	2631197	0.18	10/11/2021	PINEDA RIDGE HOMEOWNERS
2021	2631198	0.18	10/11/2021	PINEDA RIDGE HOMEOWNERS
2021	2631199	0.18	10/11/2021	PINEDA RIDGE HOMEOWNERS
2021	2631200	0.18	10/11/2021	PINDEA RIDGE HOMEOWNERS
2021	2631201	0.18	10/11/2021	PINEDA RIDGE HOMEOWNERS
2021	2631203	0.18	10/11/2021	PINEDA RIDGE HOMEOWNERS
2021	2631204	0.18	10/11/2021	PINEDA RIDGE HOMEOWNERS
2021	2631205	0.18	10/11/2021	PINEDA RIDGE HOMEOWNERS
2021	2631206	0.18	10/11/2021	PINDEA RIDGE HOMEOWNERS
2021	2631207	0.18	10/11/2021	PINDEA RIDGE HOMEOWNERS
2021	2631208	0.18	10/11/2021	PINDEA RIDGE HOMEOWNERS
2021	2631258	0.20	10/11/2021	MONTECITO COMMUNITY DEVELOPMENT
2021	2631259	0.20	10/11/2021	MONTECITO COMMUNITY DEVELOPMENT
2021	2631260	0.20	10/11/2021	MONTECITO COMMUNITY DEVELOPMENT
2021	2631261	0.20	10/11/2021	MONTECITO COMMUNITY DEVELOPMENT
2021	2631262	0.20	10/11/2021	MONTECITO COMMUNITY DEVELOPMENT
2021	2631263	0.20	10/11/2021	MONTECITO COMMUNITY DEVELOPMENT
2021	2631366	0.20	10/11/2021	MONTECITO COMMUNITY DEVELOPMENT
2021	2631367	0.20	10/11/2021	MONTECITO COMMUNITY DEVELOPMENT
2021	2631368	0.20	10/11/2021	MONTECITO COMMUNITY DEVELOPMENT
2021	2631369	0.20	10/11/2021	MONTECITO COMMUNITY DEVELOPMENT
2021	2631370	0.20	10/11/2021	MONTECITO COMMUNITY DEVELOPMENT
2021	2631371	0.20	10/11/2021	MONTECITO COMMUNITY DEVELOPMENT
2021	2631372	0.20	10/11/2021	MONTECITO COMMUNITY DEVELOPMENT
2021	2631373	0.20	10/11/2021	MONTECITO COMMUNITY DEVELOPMENT
2021	2631374	0.20	10/11/2021	MONTECITO COMMUNITY DEVELOPMENT
2021	2631375	0.20	10/11/2021	MONTECITO COMMUNITY DEVELOPMENT
2021	2631376	0.20	10/11/2021	MONTECITO COMMUNITY DEVELOPMENT
2021	2631377	0.20	10/11/2021	MONTECITO COMMUNITY DEVELOPMENT
2021	2631379	0.13	10/11/2021	Welltower TCG Ridea Landlord LLC
2021	2631381	0.13	10/11/2021	Welltower TCG Ridea Landlord LLC
2021	2631414	0.13	10/11/2021	
2021	2631424	0.13	10/11/2021	CENTRAL VIERA COMMUNITY ASSOC INC
2021	2631425	0.13	10/11/2021	CENTRAL VIERA COMMUNITY ASSOC INC
2021	2631426	0.13	10/11/2021	CENTRAL VIERA COMMUNITY ASSOC INC
2021	2631427	0.13	10/11/2021	CENTRAL VIERA COMMUNITY ASSOC INC
2021	2631428	0.13	10/11/2021	CENTRAL VIERA COMMUNITY ASSOC INC
2021	2631429	0.13	10/11/2021	CENTRAL VIERA COMMUNITY ASSOC INC

2021	2631430	0.13	10/11/2021	CENTRAL VIERA COMMUNITY ASSOC INC
2021	2631431	0.13	10/11/2021	CENTRAL VIERA COMMUNITY ASSOC INC
2021	2631443	0.22	10/11/2021	CROSSROADS VILLAGE MASTER ASSOC
2021	2631452	0.13	10/11/2021	HEALTH CARE REIT INC
2021	2631453	0.13	10/11/2021	HEALTH CARE REIT INC
2021	2631454	0.13	10/11/2021	HEALTH CARE REIT INC
2021	2631455	0.13	10/11/2021	HEALTH CARE REIT INC
2021	2631465	0.13	10/11/2021	WYNDHAM DISTRICT ASSOCIATION INC
2021	2631466	0.13	10/11/2021	WYNDHAM DISTRICT ASSOCIATION INC
2021	2631467	0.13	10/11/2021	WYNDHAM DISTRICT ASSOCIATION INC
2021	2631468	0.13	10/11/2021	WYNDHAM DISTRICT ASSOCIATION INC
2021	2631489	0.13	10/11/2021	CENTRAL VIERA COMMUNITY ASSOC INC
2021	2631490	0.13	10/11/2021	CENTRAL VIERA COMMUNITY ASSOC INC
2021	2631493	4.79	10/11/2021	FAIRWAY LAKES DISTRICT
2021	2631494	4.03	10/11/2021	FAIRWAY LAKES DISTRICT
2021	2631495	3.48	10/11/2021	FAIRWAY LAKES DISTRICT
2021	2631500	0.13	10/11/2021	
2021	2631508	0.13	10/11/2021	
2021	2631513	0.13	10/11/2021	Central Viera Community Association Inc
2021	2631520	0.13	10/11/2021	SUNTREE MASTER HOMEOWNERS
2021	2631525	2.48	10/11/2021	CASABELLA COMMERCIAL LLC
2021	2631528	0.13	10/11/2021	FAIRWAY LAKES DISTRICT ASSOC INC
2021	2631639	0.13	10/11/2021	San Marino Estates Homeowners Association Inc
2021	2631640	0.13	10/11/2021	San Marino Estates Homeowners Association Inc
2021	2631641	0.13	10/11/2021	San Marino Estates Homeowners Association Inc
2021	2631642	0.13	10/11/2021	San Marino Estates Homeowners Association Inc
2021	2631643	0.13	10/11/2021	San Marino Estates Homeowners Association Inc
2021	2631644	2.48	10/11/2021	San Marino Estates Homeowners Association Inc
2021	2631645	0.13	10/11/2021	San Marino Estates Homeowners Association Inc
2021	2631646	0.13	10/11/2021	San Marino Estates Homeowners Association Inc
2021	2631647	0.13	10/11/2021	San Marino Estates Homeowners Association Inc
2021	2631648	0.13	10/11/2021	San Marino Estates Homeowners Association Inc
2021	2631649	0.13	10/11/2021	San Marino Estates Homeowners Association Inc
2021	2631650	0.13	10/11/2021	San Marino Estates Homeowners Association Inc
2021	2631651	0.13	10/11/2021	San Marino Estates Homeowners Association Inc
2021	2631652	0.13	10/11/2021	San Marino Estates Homeowners Association Inc
2021	2631653	0.13	10/11/2021	San Marino Estates Homeowners Association Inc
2021	2631654	0.13	10/11/2021	San Marino Estates Homeowners Association Inc
2021	2631655	0.13	10/11/2021	San Marino Estates Homeowners Association Inc
2021	2631656	0.13	10/11/2021	San Marino Estates Homeowners Association Inc

2021	2631657	0.13	10/11/2021	San Marino Estates Homeowners Association Inc
2021	2631670	0.13	10/11/2021	FAIRWAY LAKES DISTRICT ASSOC INC
2021	2631671	0.13	10/11/2021	FAIRWAY LAKES DISTRICT ASSOC INC
2021	2631672	2.48	10/11/2021	VIERA COMPANY, THE
2021	2631700	0.13	10/11/2021	CAPRON RIDGE HOMEOWNERS ASSOC INC
2021	2631701	0.13	10/11/2021	CAPRON RIDGE HOMEOWNERS ASSOC INC
2021	2631731	0.13	10/11/2021	CAPRON RIDGE HOMEOWNERS ASSOC INC
2021	2631732	0.13	10/11/2021	CAPRON RIDGE HOMEOWNERS ASSOC INC
2021	2631733	0.13	10/11/2021	CAPRON RIDGE HOMEOWNERS ASSOC INC
2021	2631734	0.13	10/11/2021	CAPRON RIDGE HOMEOWNERS ASSOC INC
2021	2631755	0.13	10/11/2021	Heritage Isle District Association Inc
2021	2631782	0.13	10/11/2021	SIX MILE CREEK HOMEOWNERS ASSOC
2021	2631783	0.13	10/11/2021	SIX MILE CREEK HOMEOWNERS ASSOC
2021	2631787	0.13	10/11/2021	Central Viera Community Association Inc
2021	2631788	0.13	10/11/2021	Central Viera Community Association Inc
2021	2631789	0.13	10/11/2021	Central Viera Community Association Inc
2021	2631790	0.13	10/11/2021	Central Viera Community Association Inc
2021	2631791	0.13	10/11/2021	Central Viera Community Association Inc
2021	2631792	0.13	10/11/2021	Central Viera Community Association Inc
2021	2631794	0.13	10/11/2021	HEALTH FIRST INC
2021	2631795	0.13	10/11/2021	HEALTH FIRST INC
2021	2631796	0.13	10/11/2021	HEALTH FIRST INC
2021	2631797	0.13	10/11/2021	HEALTH FIRST INC
2021	2631811	1.26	10/11/2021	Taylor, Joshua Rene
2021	2631816	0.13	10/11/2021	CENTRAL VIERA COMMUNITY ASSOC INC
2021	2631817	0.13	10/11/2021	VIERA COMPANY, THE
2021	2631823	0.13	10/11/2021	ASHLEY OAKS SUBD HOMEOWNERS ASSOC
2021	2631825	0.13	10/11/2021	ASHLEY OAKS SUBD HOMEOWNERS ASSOC
2021	2631853	0.13	10/11/2021	Heritage Isle At Viera Community Development District
2021	2631854	0.13	10/11/2021	LENNAR HOMES LLC
2021	2631855	0.13	10/11/2021	Heritage Isle At Viera Community Development District
2021	2631893	0.13	10/11/2021	Heritage Isle At Viera Community Development District
2021	2631894	0.13	10/11/2021	Heritage Isle At Viera Community Development District
2021	2631895	0.13	10/11/2021	Heritage Isle At Viera Community Development District
2021	2631896	0.13	10/11/2021	Heritage Isle At Viera Community Development District
2021	2631897	0.13	10/11/2021	Heritage Isle At Viera Community Development District
2021	2631898	0.13	10/11/2021	Heritage Isle At Viera Community Development District
2021	2631899	0.13	10/11/2021	Heritage Isle At Viera Community Development District
2021	2631900	0.13	10/11/2021	Heritage Isle At Viera Community Development District
2021	2631901	0.13	10/11/2021	LENNAR HOMES LLC

2021	2631902	0.13	10/11/2021	Heritage Isle At Viera Community Development District
2021	2631975	0.13	10/11/2021	CAPORN RIDGE HOMEOWNERS ASSOC INC
2021	2631976	0.13	10/11/2021	CAPRON RIDGE HOMEOWNERS ASSOC INC
2021	2631977	0.13	10/11/2021	CAPRON RIDGE HOMEOWNERS ASSOC INC
2021	2631978	0.13	10/11/2021	CAPRON RIDGE HOMEOWNERS ASSOC INC
2021	2631979	0.13	10/11/2021	CAPRON RIDGE HOMEOWNERS ASSOC INC
2021	2632139	0.20	10/11/2021	HP COMMUNITIES LLC
2021	2632140	0.20	10/11/2021	HP COMMUNITIES LLC
2021	2632141	0.20	10/11/2021	HP COMMUNITIES LLC
2021	2632142	0.20	10/11/2021	HP COMMUNITIES LLC
2021	2632143	0.38	10/11/2021	HP COMMUNITIES LLC
2021	2632146	0.20	10/11/2021	HP COMMUNITIES LLC
2021	2632147	0.20	10/11/2021	HP COMMUNITIES LLC
2021	2632148	0.20	10/11/2021	HP COMMUNITIES LLC
2021	2632157	2.48	10/11/2021	DURAN GOLF CLUB LLC
2021	2632158	0.13	10/11/2021	Crane Creek I Homeowners Assoc Inc
2021	2632159	2.48	10/11/2021	Prashad, Ganesh
2021	2632193	0.13	10/11/2021	FAIRWAY LAKES DISTRICT ASSOC INC
2021	2632199	2.48	10/11/2021	MHW LAKE ANDREW LLC
2021	2632200	2.48	10/11/2021	MHW LAKE ANDREW LLC
2021	2632203	0.13	10/11/2021	STROM PARK NEIGHBORHOOD ASSOC INC
2021	2632204	0.13	10/11/2021	STROM PARK NEIGHBORHOOD ASSOC INC
2021	2632205	0.13	10/11/2021	STROM PARK NEIGHBORHOOD ASSOC INC
2021	2632206	0.13	10/11/2021	CENTRAL VIERA COMMUNITY
2021	2632207	0.13	10/11/2021	STROM PARK NEIGHBORHOOD ASSOC INC
2021	2632208	0.13	10/11/2021	STROM PARK NEIGHBORHOOD ASSOC INC
2021	2632209	0.13	10/11/2021	STROM PARK NEIGHBORHOOD ASSOC INC
2021	2632210	0.13	10/11/2021	VIERA STEWARDSHIP DISTRICT
2021	2632212	0.13	10/11/2021	STROM PARK NEIGHBORHOOD ASSOC INC
2021	2632214	0.13	10/11/2021	VIERA STEWARDSHIP DISTRICT
2021	2632217	0.13	10/11/2021	STROM PARK NEIGHBORHOOD ASSOC INC
2021	2632415	0.13	10/11/2021	Heritage Isle At Viera Community Development District
2021	2632416	0.13	10/11/2021	Heritage Isle At Viera Community Development District
2021	2632417	0.13	10/11/2021	Heritage Isle At Viera Community Development District
2021	2632418	0.13	10/11/2021	Heritage Isle At Viera Community Development District
2021	2632419	0.13	10/11/2021	Heritage Isle At Viera Community Development District
2021	2632420	0.13	10/11/2021	Heritage Isle At Viera Community Development District
2021	2632421	0.13	10/11/2021	Heritage Isle At Viera Community Development District
2021	2632422	0.13	10/11/2021	Heritage Isle At Viera Community Development District
2021	2632423	0.13	10/11/2021	LENNAR HOMES LLC

2021	2632464	0.18	10/11/2021	Community Association Of Pineda Springs Inc
2021	2632465	0.18	10/11/2021	Community Association Of Pineda Springs Inc
2021	2632466	0.18	10/11/2021	Community Association Of Pineda Springs Inc
2021	2632467	0.18	10/11/2021	Community Association Of Pineda Springs Inc
2021	2632468	0.18	10/11/2021	Community Association Of Pineda Springs Inc
2021	2632469	0.18	10/11/2021	Community Association Of Pineda Springs Inc
2021	2632470	0.18	10/11/2021	Community Association Of Pineda Springs Inc
2021	2632471	0.18	10/11/2021	Community Association Of Pineda Springs Inc
2021	2632472	0.18	10/11/2021	Community Association Of Pineda Springs Inc
2021	2632473	0.18	10/11/2021	Community Association Of Pineda Springs Inc
2021	2632474	0.18	10/11/2021	Community Association Of Pineda Springs Inc
2021	2632475	0.18	10/11/2021	Community Association Of Pineda Springs Inc
2021	2632476	0.18	10/11/2021	Community Association Of Pineda Springs Inc
2021	2632477	0.18	10/11/2021	Community Association Of Pineda Springs Inc
2021	2632478	0.18	10/11/2021	Community Association Of Pineda Springs Inc
2021	2632479	0.18	10/11/2021	Community Association Of Pineda Springs Inc
2021	2632480	0.18	10/11/2021	Community Association Of Pineda Springs Inc
2021	2632481	0.18	10/11/2021	Community Association Of Pineda Springs Inc
2021	2632482	0.18	10/11/2021	Community Association Of Pineda Springs Inc
2021	2632483	0.18	10/11/2021	Community Association Of Pineda Springs Inc
2021	2632485	0.18	10/11/2021	Community Association Of Pineda Springs Inc
2021	2632486	0.18	10/11/2021	Community Association Of Pineda Springs Inc
2021	2632574	0.13	10/11/2021	CENTRAL VIERA COMMUNITY ASSOC INC
2021	2632575	0.13	10/11/2021	ARRIVAS DISTRICT ASSOCIATION INC
2021	2632576	0.13	10/11/2021	CENTRAL VIERA COMMUNITY ASSOC INC
2021	2632577	0.13	10/11/2021	CENTRAL VIERA COMMUNITY ASSOC INC
2021	2632578	0.13	10/11/2021	ARRIVAS DISTRICT ASSOCIATION INC
2021	2632579	0.13	10/11/2021	ARRIVAS DISTRICT ASSOCIATION INC
2021	2632580	0.13	10/11/2021	ARRIVAS DISTRICT ASSOCIATION INC
2021	2632581	0.13	10/11/2021	ARRIVAS DISTRICT ASSOCIATION INC
2021	2632583	0.13	10/11/2021	ARRIVAS DISTRICT ASSOCIATION INC
2021	2632585	0.13	10/11/2021	ARRIVAS DISTRICT ASSOCIATION INC
2021	2632586	0.13	10/11/2021	ARRIVAS DISTRICT ASSOCIATION INC
2021	2632587	0.13	10/11/2021	ARRIVAS DISTRICT ASSOCIATION INC
2021	2632588	0.13	10/11/2021	ARRIVAS DISTRICT ASSOCIATION INC
2021	2632589	0.13	10/11/2021	ARRIVAS DISTRICT ASSOCIATION INC
2021	2632590	0.13	10/11/2021	ARRIVAS DISTRICT ASSOCIATION INC
2021	2632591	0.13	10/11/2021	ARRIVAS DISTRICT ASSOCIATION INC
2021	2632592	0.13	10/11/2021	ARRIVAS DISTRICT ASSOCIATION INC
2021	2632593	0.13	10/11/2021	ARRIVAS DISTRICT ASSOCIATION INC

2021	2632595	0.13	10/11/2021	ARRIVAS DISTRICT ASSOCIATION INC
2021	2632596	0.13	10/11/2021	ARRIVAS DISTRICT ASSOCIATION INC
2021	2632597	0.13	10/11/2021	ARRIVAS DISTRICT ASSOCIATION INC
2021	2632598	0.13	10/11/2021	ARRIVAS DISTRICT ASSOCIATION INC
2021	2632599	0.13	10/11/2021	ARRIVAS DISTRICT ASSOCIATION INC
2021	2632600	0.13	10/11/2021	ARRIVAS DISTRICT ASSOCIATION INC
2021	2632601	0.13	10/11/2021	ARRIVAS DISTRICT ASSOCIATION INC
2021	2632602	0.13	10/11/2021	ARRIVAS DISTRICT ASSOCIATION INC
2021	2632603	0.13	10/11/2021	ARRIVAS DISTRICT ASSOCIATION INC
2021	2632604	0.13	10/11/2021	ARRIVAS DISTRICT ASSOCIATION INC
2021	2632605	0.13	10/11/2021	ARRIVAS DISTRICT ASSOCIATION INC
2021	2632606	0.13	10/11/2021	ARRIVAS DISTRICT ASSOCIATION INC
2021	2632608	2.48	10/11/2021	MC KINLEY, BRIAN N
2021	2632609	2.48	10/11/2021	Bradburn, Raymond A,JR
2021	2632796	0.13	10/11/2021	Heritage Isle At Viera Community Development District
2021	2632797	0.13	10/11/2021	Heritage Isle At Viera Community Development District
2021	2632798	0.13	10/11/2021	Heritage Isle At Viera Community Development District
2021	2632799	0.13	10/11/2021	Heritage Isle District Association Inc
2021	2632800	0.13	10/11/2021	Heritage Isle At Viera Community Development District
2021	2632801	0.13	10/11/2021	Heritage Isle At Viera Community Development District
2021	2632802	0.13	10/11/2021	Heritage Isle At Viera Community Development District
2021	2632803	0.13	10/11/2021	Heritage Isle At Viera Community Development District
2021	2632804	0.13	10/11/2021	Heritage Isle At Viera Community Development District
2021	2632805	0.13	10/11/2021	Heritage Isle At Viera Community Development District
2021	2632806	0.13	10/11/2021	Heritage Isle At Viera Community Development District
2021	2632807	0.13	10/11/2021	Heritage Isle At Viera Community Development District
2021	2632808	0.13	10/11/2021	Heritage Isle At Viera Community Development District
2021	2632809	0.13	10/11/2021	Heritage Isle At Viera Community Development District
2021	2632810	0.13	10/11/2021	Heritage Isle At Viera Community Development District
2021	2632811	0.13	10/11/2021	Heritage Isle At Viera Community Development District
2021	2632812	0.13	10/11/2021	Heritage Isle At Viera Community Development District
2021	2632813	0.13	10/11/2021	Heritage Isle At Viera Community Development District
2021	2632818	2.48	10/11/2021	2314 REMI DR LLC
2021	2632819	2.48	10/11/2021	OCEAN TERRACE LP
2021	2632820	3.66	10/11/2021	Ocean Terrace LP
2021	2632853	0.13	10/11/2021	CAPRON RIDGE HOMEOWNERS ASSOC INC
2021	2632854	0.13	10/11/2021	CAPRON RIDGE HOMEOWNERS ASSOC INC
2021	2632856	0.13	10/11/2021	CAPRON RIDGE HOMEOWNERS ASSOC INC
2021	2632857	0.13	10/11/2021	CAPRON RIDGE HOMEOWNERS ASSOC INC
2021	2632859	0.13	10/11/2021	CROSS CREEK HOMEOWNERS

2021	2632869	0.13	10/11/2021	STROM PARK NEIGHBORHOOD ASSOC INC
2021	2632870	0.13	10/11/2021	VIERA STEWARDSHIP DISTRICT
2021	2632871	0.13	10/11/2021	STROM PARK NEIGHBORHOOD ASSOC INC
2021	2632872	0.13	10/11/2021	STROM PARK NEIGHBORHOOD ASSOC INC
2021	2632874	0.13	10/11/2021	STROM PARK NEIGHBORHOOD ASSOC INC
2021	2632933	0.13	10/11/2021	Heritage Isle At Viera Community Development District
2021	2632934	0.13	10/11/2021	CENTRAL VIERA COMMUNITY ASSOC INC
2021	2632935	0.13	10/11/2021	STROM PARK NEIGHBORHOOD ASSOC INC
2021	2632936	0.13	10/11/2021	STROM PARK NEIGHBORHOOD ASSOC INC
2021	2632937	0.13	10/11/2021	STROM PARK NEIGHBORHOOD ASSOC INC
2021	2632938	0.13	10/11/2021	STROM PARK NEIGHBORHOOD ASSOC INC
2021	2632940	0.13	10/11/2021	STROM PARK NEIGHBORHOOD ASSOC INC
2021	2632941	0.13	10/11/2021	STROM PARK NEIGHBORHOOD ASSOC INC
2021	2632996	0.13	10/11/2021	STROM PARK NEIGHBORHOOD ASSOC INC
2021	2632997	0.13	10/11/2021	VIERA STEWARDSHIP DISTRICT
2021	2633053	0.13	10/11/2021	St Andrews Manor HOA Inc
2021	2633058	0.13	10/11/2021	ST ANDREWS MANOR HOA INC
2021	2633059	0.13	10/11/2021	ST ANDREWS MANOR HOA INC
2021	2633060	0.13	10/11/2021	ST ANDREWS MANOR HOA INC
2021	2633062	0.13	10/11/2021	ST ANDREWS MANOR HOA INC
2021	2633063	0.13	10/11/2021	St Andrews Manor Homeowners Association Inc
2021	2633064	0.13	10/11/2021	ST ANDREWS MANOR HOA INC
2021	2633085	2.48	10/11/2021	Hall Apple LLC
2021	2633086	2.48	10/11/2021	Reinhold Veira Properties LLC
2021	2633087	2.48	10/11/2021	MEDICAL FACILITIES DEVELOPMENT
2021	2633088	2.48	10/11/2021	Central Viera Community Association Inc
2021	2633094	0.13	10/11/2021	CHAN, EDWIN
2021	2700061	0.18	10/11/2021	TUTT, CHARLES
2021	2700145	0.18	10/11/2021	WOODLANDS OF LAKE WASHINGTON
2021	2700273	0.13	10/11/2021	GREYSTONE HOMEOWNERS ASSOC INC
2021	2700274	0.13	10/11/2021	GREYSTONE HOMEOWNERS ASSOC INC
2021	2700275	0.13	10/11/2021	GREYSTONE HOMEOWNERS ASSOC INC
2021	2700276	0.13	10/11/2021	GREYSTONE HOMEOWNERS ASSOC INC
2021	2700278	0.13	10/11/2021	GREYSTONE HOMEOWNERS ASSOC INC
2021	2700279	0.13	10/11/2021	GREYSTONE HOMEOWNERS ASSOC INC
2021	2700319	0.13	10/11/2021	KNIGHT OAK HOMEOWNERS ASSOC INC
2021	2700659	0.13	10/11/2021	WILLOWS SUBDIVISION HOMEOWNERS
2021	2700982	4.70	10/11/2021	James R Bush & Sedina J Bush Family Trust
2021	2701469	0.18	10/11/2021	LONGWOOD HOME OWNERS ASSOC INC
2021	2701535	0.18	10/11/2021	LONGWOOD HOMEOWNERS ASSOC INC

2021	2701536	0.18	10/11/2021	LONGWOOD HOMEOWNERS ASSOC INC
2021	2701684	0.90	10/11/2021	CONNER, ROBERT A
2021	2701685	1.81	10/11/2021	KINGSMILL HOMEOWNERS ASSOCIATION
2021	2701714	0.35	10/11/2021	Kingsmill Homeowner's Assoc Inc
2021	2701756	0.35	10/11/2021	Kingsmill Homeowner's Assoc Inc
2021	2702078	0.13	10/11/2021	HAMLET HOMEOWNERS ASSOC BREVARD
2021	2702079	0.13	10/11/2021	HAMLET HOMEOWNERS ASSOC BREVARD
2021	2703174	1.81	10/11/2021	ELROD, WILLIAM T TRUSTEE
2021	2703317	5.00	10/11/2021	P W YOUNG TRUST LLC
2021	2703320	5.00	10/11/2021	P W YOUNG TRUST LLC
2021	2703405	0.18	10/11/2021	Cypress Bend Homeowners' Association Inc
2021	2703406	0.18	10/11/2021	Cypress Bend Homeowners' Association Inc
2021	2703407	0.18	10/11/2021	Cypress Bend Homeowners' Association Inc
2021	2703408	0.18	10/11/2021	Cypress Bend Homeowners' Association Inc
2021	2703409	0.18	10/11/2021	Cypress Bend Homeowners' Association Inc
2021	2704681	0.14	10/11/2021	GREENWOOD MANOR CONDO ASSOC INC
2021	2705027	0.14	10/11/2021	GREENWOOD VILLAGE CONDO ASSOC INC
2021	2705149	0.14	10/11/2021	ASHLEY MANOR ASSOC OF OWNERS INC
2021	2705589	0.14	10/11/2021	Timberlake Home Owners Association Inc
2021	2706003	0.38	10/11/2021	SKYLINE ESTATES OWNER ASSOC INC
2021	2706069	0.20	10/11/2021	MAJORCA HOMEOWNERS ASSOC INC
2021	2706152	4.30	10/11/2021	Witt, Terence R
2021	2706153	4.30	10/11/2021	Witt, Terence R
2021	2706181	0.20	10/11/2021	SUNRISE BEACH TOWNHOMES OWNERS
2021	2706225	0.38	10/11/2021	SEA PALM VILLAS OWNERS ASSOC INC
2021	2706719	0.38	10/11/2021	TOWN HOMES OF SATELLITE BEACH
2021	2706772	1.65	10/11/2021	MC GUIRE, VERONICA M TRUSTEE
2021	2706815	0.32	10/11/2021	DOCKSIDE VILLAS HOMEOWNERS ASSOC
2021	2706855	0.32	10/11/2021	KIWI TENNIS CLUB LLC
2021	2706857	0.17	10/11/2021	ISLAND VILLAS HOMEOWNERS ASSOC
2021	2707480	4.00	10/11/2021	LYME BAY HOMEOWNERS ASSOC
2021	2707577	0.17	10/11/2021	CUSTOM VENTURES OF FL
2021	2707578	0.32	10/11/2021	LYME BAY ASSOC OF OWNERS INC
2021	2707579	0.32	10/11/2021	PATIO HOMES AT LYME BAY
2021	2707790	0.17	10/11/2021	DESOTO TOWNHOUSE HOMEOWNERS ASSOC
2021	2707882	0.17	10/11/2021	ANCHOR VILLAGE TOWNHOMES & VILLAS
2021	2707883	0.17	10/11/2021	ANCHOR VILLAGE TOWNHOMES & VILLAS
2021	2707884	0.17	10/11/2021	ANCHOR VILLAGE TOWNHOMES & VILLAS
2021	2707885	0.17	10/11/2021	ANCHOR VILLAGE TOWNHOMES & VILLAS
2021	2707886	0.17	10/11/2021	ANCHOR VILLAGE TOWNHOMES & VILLAS

2021	2707887	0.17	10/11/2021	ANCHOR VILLAGE TOWNHOMES & VILLAS
2021	2707888	0.17	10/11/2021	ANCHOR VILLAGE TOWNHOMES & VILLAS
2021	2707889	0.17	10/11/2021	SOUTH HARBOR ESTATES HOMESOWNERS
2021	2707949	0.17	10/11/2021	SANDY POINT MASTER ASSOC INC
2021	2708399	0.32	10/11/2021	LANSING ISLAND HOMEOWNERS ASSOC
2021	2708473	0.13	10/11/2021	WINDJAMMER ASSOC INC, THE
2021	2708544	0.35	10/11/2021	SHADY DELL CONDO ASSOC INC
2021	2708779	0.35	10/11/2021	VILLAS AT SPRING CREEK HOMEOWNERS
2021	2709051	0.18	10/11/2021	CEDAR RUN OF MELBOURNE HOMEOWNERS
2021	2709052	0.18	10/11/2021	LLOYD, KAREN A
2021	2709053	0.35	10/11/2021	CEDAR RUN OF MELBOURNE HOMEOWNERS
2021	2709196	0.18	10/11/2021	Croton Meadows Homeowner's Assoc
2021	2709197	0.18	10/11/2021	Croton Meadows Homeowner's Assoc
2021	2709198	0.18	10/11/2021	Croton Meadows Homeowner's Assoc
2021	2709201	1.81	10/11/2021	Croton Meadows Homeowner's Assoc
2021	2709202	1.81	10/11/2021	Croton Meadows Homeowner's Assoc
2021	2709332	0.35	10/11/2021	QUAIL RIDGE HOMEOWNERS ASSOC INC
2021	2709333	0.35	10/11/2021	QUAIL RIDGE HOMEOWNERS ASSOC INC
2021	2709334	0.18	10/11/2021	QUAIL RIDGE HOMEOWNERS ASSOC INC
2021	2709335	0.18	10/11/2021	QUAIL RIDGE HOMEOWNERS ASSOC INC
2021	2709468	0.18	10/11/2021	Quail Village Homeowner's Assoc Inc
2021	2709469	0.35	10/11/2021	Quail Village Homeowner's Assoc Inc
2021	2709470	0.18	10/11/2021	Quail Village Homeowner's Assoc Inc
2021	2709516	0.18	10/11/2021	Brevard Acquisition Services Trust
2021	2709544	0.18	10/11/2021	LIVING HOMES OF AMERICA INC
2021	2709605	1.81	10/11/2021	QUAIL ASSOCIATION INC
2021	2709606	1.81	10/11/2021	QUAIL ASSOCIATION INC
2021	2709615	0.18	10/11/2021	QUAIL COVE HOMEOWNERS ASSOC
2021	2709833	0.18	10/11/2021	Sun N' Green Condo Assoc Inc 1
2021	2710346	0.18	10/11/2021	James Landing Property Owners Association Inc
2021	2710347	0.18	10/11/2021	James Landing Property Owners Association Inc
2021	2710348	0.18	10/11/2021	James Landing Property Owners Association Inc
2021	2710349	0.18	10/11/2021	James Landing Property Owners Association Inc
2021	2710350	0.18	10/11/2021	James Landing Property Owners Association Inc
2021	2710351	0.18	10/11/2021	James Landing Property Owners Association Inc
2021	2710352	0.18	10/11/2021	James Landing Property Owners Association Inc
2021	2710353	0.18	10/11/2021	James Landing Property Owners Association Inc
2021	2710354	0.18	10/11/2021	James Landing Property Owners Association Inc
2021	2710355	0.18	10/11/2021	James Landing Property Owners Association Inc
2021	2710356	0.18	10/11/2021	James Landing Property Owners Association Inc

2021	2710357	0.18	10/11/2021	James Landing Property Owners Association Inc
2021	2710358	0.18	10/11/2021	James Landing Property Owners Association Inc
2021	2710426	0.18	10/11/2021	James Landing Property Owners' Association Inc
2021	2710489	0.18	10/11/2021	BOYD SCARP ENT INC
2021	2710535	0.18	10/11/2021	BOYD-SCARP ENT INC
2021	2710542	0.35	10/11/2021	Townhomes Of Weston Park Owner's Assoc Inc
2021	2710543	0.18	10/11/2021	WESTON PARK OF BREVARD
2021	2710870	0.35	10/11/2021	Misty Way Homeowner's Assoc Inc
2021	2710871	0.18	10/11/2021	Misty Way Homeowner's Assoc Inc
2021	2710872	0.18	10/11/2021	Misty Way Homeowner's Assoc Inc
2021	2710873	0.18	10/11/2021	Misty Way Homeowner's Assoc Inc
2021	2710874	0.18	10/11/2021	Misty Way Homeowner's Association Inc
2021	2710875	0.18	10/11/2021	Misty Way Homeowner's Association Inc
2021	2710876	0.18	10/11/2021	Misty Way Homeowner's Association Inc
2021	2710897	5.00	10/11/2021	DIOCESE OF ORLANDO
2021	2710898	5.00	10/11/2021	DIOCESE OF ORLANDO
2021	2710899	5.00	10/11/2021	DIOCESE OF ORLANDO
2021	2711096	0.18	10/11/2021	SWEETWOOD ESTATES HOMEOWNERS
2021	2711097	0.18	10/11/2021	TOMPKINS INVESTMENT GROUP INC
2021	2711155	0.35	10/11/2021	PINEWOOD VILLAGE OF MELBOURNE
2021	2711342	0.18	10/11/2021	PINEWOOD VILLAGE OF MELBOURNE
2021	2711343	0.18	10/11/2021	PINEWOOD VILLAGE OF MELBOURNE
2021	2711374	0.18	10/11/2021	PINEWOOD VILLAGE OF MELBOURNE
2021	2711375	0.18	10/11/2021	PINEWOOD VILLAGE OF MELBOURNE
2021	2711376	0.18	10/11/2021	PINEWOOD VILLAGE OF MELBOURNE
2021	2711377	0.18	10/11/2021	PINEWOOD VILLAGE HOMEOWNERS ASSOC
2021	2711510	0.18	10/11/2021	GREENBRIAR UNIT III HOMEOWNERS
2021	2711748	0.35	10/11/2021	GREENBRIAR VILLAGE HOMEOWNERS
2021	2711749	1.81	10/11/2021	GREENBRIAR VILLAGE HOMEOWNERS
2021	2711750	0.18	10/11/2021	GREENBRIAR VILLAGE HOMEOWNERS
2021	2712031	0.18	10/11/2021	Croton Park Homeowner's Association Inc
2021	2712032	5.00	10/11/2021	AMERIFIRST DEV CO OF CENTRAL FL
2021	2712129	1.81	10/11/2021	Croton Park Homeowner's Association Inc
2021	2712130	0.18	10/11/2021	GREENBRIAR PLACE HOMEOWNERS
2021	2712145	1.81	10/11/2021	GREENBRIAR PLACE HOMEOWNERS
2021	2712364	1.81	10/11/2021	MEADOW COVE HOMEOWNERS ASSOC INC
2021	2712577	4.62	10/11/2021	Bright Future Investments LLC
2021	2712594	4.00	10/11/2021	ELLINGHAM, ALLAN ESTATE
2021	2712604	2.51	10/11/2021	Bright Future Investments LLC
2021	2712631	2.78	10/11/2021	MARINA ISLES DEV CORP

2021	2713009	2.52	10/11/2021	SEACOAST HOLDING CORP
2021	2713181	0.17	10/11/2021	SPINNAKER POINT HOMEOWNERS
2021	2713219	4.00	10/11/2021	ROWE, SEAMUS
2021	2713320	0.17	10/11/2021	HARBOUR VILLA TOWNHOUSE ASSOC
2021	2713339	0.17	10/11/2021	HARBOUR VILLA TOWNHOUSE ASSOC
2021	2713340	0.32	10/11/2021	HARBOUR VILLA TOWNHOUSE ASSOC
2021	2713355	4.00	10/11/2021	Deratany, Daniel D
2021	2713772	0.17	10/11/2021	HARBOUR ROYALE CONDO ASSOC INC
2021	2713970	0.17	10/11/2021	HARBOR ROYALE CONDO ASSOC INC
2021	2714406	1.65	10/11/2021	OCEAN BREEZE OWNERS ASSOC INC
2021	2714419	0.17	10/11/2021	Poinsettia Homeowner's Association of Brevard Inc
2021	2714642	0.32	10/11/2021	TOWN HOUSE ESTATES HOMEOWNERS
2021	2714764	0.17	10/11/2021	Martesia Homeowners' Association Inc
2021	2714765	0.17	10/11/2021	Martesia Homeowners' Association Inc
2021	2714766	0.17	10/11/2021	Martesia Homeowners' Association Inc
2021	2714767	0.17	10/11/2021	Martesia Homeowners' Association Inc
2021	2714768	0.17	10/11/2021	Martesia Homeowners' Association Inc
2021	2714946	0.17	10/11/2021	SEACOAST GARDENS APT ASSOC CONDO
2021	2715064	0.32	10/11/2021	INDIAN HARBOUR GARDENS OWNERS
2021	2715647	0.13	10/11/2021	PALM COLONY CLUB CONDO ASSOC
2021	2716348	3.21	10/11/2021	ARTHURS, WILLIAM
2021	2716475	0.17	10/11/2021	BENT TREE DEV
2021	2716578	0.17	10/11/2021	PARKSIDE PLACE HOMEOWNERS ASSOC
2021	2716581	0.18	10/11/2021	Riverside Drive Development Group LLC
2021	2716708	0.17	10/11/2021	PARKSIDE PLACE INC
2021	2716714	0.32	10/11/2021	PARKSIDE PLACE INC
2021	2716804	4.01	10/11/2021	PARK ROW VILLAS HOMEOWNERS ASSOC
2021	2716946	5.00	10/11/2021	GREATER HEIGHTS LLC
2021	2717000	5.00	10/11/2021	ROSSETTER HOUSE FOUNDATION INC,
2021	2717109	5.00	10/11/2021	BAPS MELBOURNE LLC
2021	2717187	5.00	10/11/2021	ARCHANGEL MICHAEL COPTIC ORTHODOX
2021	2717280	5.00	10/11/2021	ARCHANGEL MICHAEL COPTIC ORTHODOX
2021	2717325	5.00	10/11/2021	BAPS MELBOURNE LLC
2021	2717392	5.00	10/11/2021	FLORIDA AID TO ANIMALS SPAY/
2021	2717637	5.00	10/11/2021	HABITAT FOR HUMANITY OF BREVARD
2021	2718071	0.18	10/11/2021	MOSSWOOD HOMES OF MELBOURNE INC
2021	2719053	0.18	10/11/2021	MOSSWOOD TOWNHOMES OF MELBOURNE
2021	2719348	3.64	10/11/2021	White, Kenneth D
2021	2719387	2.56	10/11/2021	Johnston, Robert Stanley
2021	2719464	0.18	10/11/2021	Snyder, Randall Scott

2021	2719604	3.37	10/11/2021	ZELAZNY, STEVEN DAVID JOSEPH
2021	2724711	5.00	10/11/2021	Eau Gallie Garden Club
2021	2724880	0.18	10/11/2021	SPRING CREEK OWNERS ASSOCIATION
2021	2724976	0.35	10/11/2021	SPRING CREEK OWNERS ASSOCIATION
2021	2725099	0.18	10/11/2021	Avery Melbourne LLC
2021	2725578	0.18	10/11/2021	Townhomes Of Paradise Beach North Owner's Association
2021	2725641	0.18	10/11/2021	VENETIA TOWNHOMES & VILLAS
2021	2725681	0.18	10/11/2021	TOWN HOMES OF PARADISE PARK
2021	2725766	0.35	10/11/2021	Town Homes Of Paradise Beach North Owners Association Inc
2021	2725857	0.18	10/11/2021	Town Homes Of Paradise Beach North Owners Association Inc
2021	2725868	0.18	10/11/2021	Carriage Court Townhomes Association Inc
2021	2726013	0.35	10/11/2021	SANCTUARY BY THE SEA HOMEOWNERS
2021	2726164	0.18	10/11/2021	SANCTUARY BY THE SEA HOMEOWNERS
2021	2726520	0.18	10/11/2021	RIO VILLA NORTH HOMEOWNERS ASSOC
2021	2726893	0.13	10/11/2021	SEASIDE HOMEOWNERS OF BREVARD INC
2021	2726894	0.13	10/11/2021	SEASIDE HOMEOWNERS OF BREVARD INC
2021	2726895	0.13	10/11/2021	SEASIFE HOMEOWNERS OF BREVARD INC
2021	2727529	0.13	10/11/2021	RIVER SHORES EAST
2021	2727777	0.13	10/11/2021	CHANDA, JOSEPH J
2021	2727778	0.13	10/11/2021	SEELMAN, ROBERT C
2021	2728839	5.00	10/11/2021	CHURCH OF GOD OF THE MOUNTAIN
2021	2729130	0.22	10/11/2021	American Homesteading Foundation Inc
2021	2729285	0.22	10/11/2021	American Homesteading Foundation Inc
2021	2729610	5.00	10/11/2021	BREVARD HEALTH SERVICES INC
2021	2730828	0.13	10/11/2021	ATLANTIC TRUSTCO LLC TRUSTEE
2021	2731088	0.18	10/11/2021	JABLAOUI, MICHAEL
2021	2731092	0.18	10/11/2021	WW Brevard LLC
2021	2731153	0.18	10/11/2021	PARAGON REALTY LLC
2021	2731218	0.18	10/11/2021	WEST INDIES TOWNHOMES HOMEOWNERS
2021	2731280	0.18	10/11/2021	TOWNHOMES OF INDIALANTIC BY-THE-
2021	2731304	0.18	10/11/2021	Key West Townhomes Homeowners Association Inc
2021	2731408	0.18	10/11/2021	Ocean Jewel Townhomes Homeowners Association Inc
2021	2731409	0.18	10/11/2021	Ocean Jewel Townhomes Homeowners Association Inc
2021	2731874	0.18	10/11/2021	CHALETS ATLANTIQUE OWNERS
2021	2731997	3.50	10/11/2021	Butler, James
2021	2732004	0.17	10/11/2021	MC WILLIAMS DEV CO INC
2021	2732005	2.48	10/11/2021	EQUITY TRUST CO FBO
2021	2732008	3.64	10/11/2021	M-135 LLC
2021	2732173	0.13	10/11/2021	Hammock Estates Homeowners' Association Of Brevard Inc
2021	2732174	0.13	10/11/2021	Hammock Estates Homeowners' Association Of Brevard Inc

2021	2732175	0.13	10/11/2021	HAMMOCK ESTATES HOMEOWNERS ASSOC
2021	2732305	0.13	10/11/2021	Cloisters Homeowners Association Of Brevard Inc
2021	2732330	0.13	10/11/2021	Cloisters Homeowners Association Of Brevard Inc
2021	2732337	1.29	10/11/2021	Emma's Cove Homeowners' Association Inc
2021	2732342	0.17	10/11/2021	MC WILLIAMS DEV CO INC
2021	2732349	5.00	10/11/2021	YOUNG, P W ET AL
2021	2732595	0.18	10/11/2021	Lansing Ridge Homeowners Assoc Inc
2021	2732596	0.18	10/11/2021	Lansing Ridge Homeowners Assoc Inc
2021	2732597	0.18	10/11/2021	Lansing Ridge Homeowners Assoc Inc
2021	2732653	1.29	10/11/2021	FOX BAY HOME OWNERS ASSOCIATION
2021	2732662	0.18	10/11/2021	COUNTRY CLUB GARDENS OWNERS ASSOC
2021	2732668	0.17	10/11/2021	ANCHOR VILLAGE TOWNHOMES & VILLAS
2021	2732768	0.35	10/11/2021	EAST BAY PLANTATION HOMEOWNERS
2021	2732769	0.18	10/11/2021	EAST BAY PLANTATION HOMEOWNERS
2021	2732770	0.18	10/11/2021	EAST BAY PLANTATION HOMEOWNERS
2021	2732771	0.18	10/11/2021	EAST BAY PLANTATION HOMEOWNERS
2021	2732800	0.18	10/11/2021	LANSING RIDGE HOMEOWNERS ASSOC
2021	2732863	0.18	10/11/2021	PARKWAY MEADOWS HOA INC
2021	2732864	0.18	10/11/2021	PARKWAY MEADOWS HOA INC
2021	2732865	0.18	10/11/2021	PARKWAY MEADOWS HOA INC
2021	2732866	0.18	10/11/2021	PARKWAY MEADOWS HOA INC
2021	2732877	3.64	10/11/2021	Peralta, Valerie
2021	2732899	0.14	10/11/2021	GREENWOOD MANOR CONDO ASSOC INC
2021	2733022	0.18	10/11/2021	PARKWAY MEADOWS HOMEOWNERS ASSOC
2021	2733023	0.18	10/11/2021	PARKWAY MEADOWS HOMEOWNERS ASSOC
2021	2733024	0.18	10/11/2021	PARKWAY MEADOWS HOMEOWNERS ASSOC
2021	2733025	0.18	10/11/2021	PARKWAY MEADOWS HOMEOWNERS ASSOC
2021	2733026	0.18	10/11/2021	PARKWAY MEADOWS HOMEOWNERS ASSOC
2021	2733046	0.13	10/11/2021	Otter's Glenn Homeowners Association Inc
2021	2733108	0.17	10/11/2021	Harbour Lights Homeowner's Association Inc
2021	2733119	0.17	10/11/2021	Harbour Lights Homeowner's Association Inc
2021	2733120	0.17	10/11/2021	Harbour Lights Homeowner's Association Inc
2021	2733121	0.17	10/11/2021	Harbour Lights Homeowner's Association Inc
2021	2733122	0.17	10/11/2021	Harbour Lights Homeowner's Association Inc
2021	2733190	0.13	10/11/2021	KNIGHT OAK HOMEOWNERS ASSOC INC
2021	2733191	0.13	10/11/2021	KNIGHT OAK HOMEOWNERS ASSOC INC
2021	2733390	0.13	10/11/2021	GREYSTONE HOMEOWNERS ASSOC INC
2021	2733391	0.13	10/11/2021	GREYSTONE HOMEOWNERS ASSOC INC
2021	2733392	0.13	10/11/2021	GREYSTONE HOMEOWNERS ASSOC INC
2021	2733393	0.13	10/11/2021	GREYSTONE HOMEOWNERS ASSOC INC

2021	2733394	0.13	10/11/2021	GREYSTONE HOMEOWNERS ASSOC INC
2021	2733395	0.13	10/11/2021	GREYSTONE HOMEOWNERS ASSOC INC
2021	2733465	0.18	10/11/2021	LAKE WASHINGTON OAKS HOMEOWNERS
2021	2733466	0.18	10/11/2021	LAKE WASHINGTON OAKS HOMEOWNERS
2021	2733467	0.18	10/11/2021	LAKE WASHINGTON OAKS HOMEOWNERS
2021	2733468	0.18	10/11/2021	LAKE WASHINGTON OAKS HOMEOWNERS
2021	2733515	0.14	10/11/2021	HUNTERS CREEK HOMEOWNERS ASSOC
2021	2733516	0.14	10/11/2021	HUNTERS CREEK HOMEOWNERS ASSOC
2021	2733652	0.14	10/11/2021	HUNTERS CREEK OF WEST MELBOURNE
2021	2733653	0.14	10/11/2021	HUNTERS CREEK OF WEST MELBOURNE
2021	2733706	0.18	10/11/2021	COUNTRY CLUB GARDENS OWNERS ASSOC
2021	2733863	0.18	10/11/2021	PARKWAY MEADOWS HOMEOWNERS ASSOC
2021	2733864	0.18	10/11/2021	PARKWAY MEADOWS HOMEOWNERS ASSOC
2021	2733865	0.18	10/11/2021	PARKWAY MEADOWS HOMEOWNERS ASSOC
2021	2733866	0.18	10/11/2021	PARKWAY MEADOWS HOMEOWNERS ASSOC
2021	2733867	0.18	10/11/2021	PARKWAY MEADOWS HOMEOWNERS ASSOC
2021	2733868	0.18	10/11/2021	PARKWAY MEADOWS HOMEOWNERS ASSOC
2021	2733869	0.18	10/11/2021	PARKWAY MEADOWS HOMEOWNERS ASSOC
2021	2733870	0.18	10/11/2021	PARKWAY MEADOWS HOMEOWNERS ASSOC
2021	2733970	0.18	10/11/2021	River Walk Marina Partners LLC
2021	2734035	0.18	10/11/2021	EASTWOOD PARK HOMEOWNERS ASSOC
2021	2734036	0.18	10/11/2021	EASTWOOD PARK HOMEOWNERS ASSOC
2021	2734037	0.18	10/11/2021	EASTWOOD PARK HOMEOWNERS ASSOC
2021	2734038	0.18	10/11/2021	EASTWOOD PARK HOMEOWNERS ASSOC
2021	2734039	0.18	10/11/2021	EASTWOOD PARK HOMEOWNERS ASSOC
2021	2734040	0.18	10/11/2021	EASTWOOD PARK HOMEOWNERS ASSOC
2021	2734041	0.18	10/11/2021	EASTWOOD PARK HOMEOWNERS ASSOC
2021	2734042	1.29	10/11/2021	GREYSTONE PHASE II HOMEOWNERS
2021	2734109	0.13	10/11/2021	Cloisters Homeowners Association Of Brevard Inc
2021	2734110	0.13	10/11/2021	Cloisters Homeowners Association Of Brevard Inc
2021	2734111	0.13	10/11/2021	Cloisters Homeowners Association Of Brevard Inc
2021	2734174	0.13	10/11/2021	CAROLWOOD ESTATES NO 6 HOMEOWNERS
2021	2734322	0.14	10/11/2021	SHERIDAN WOODS COMMUNITY ASSOC
2021	2734323	0.14	10/11/2021	SHERIDAN WOODS COMMUNITY ASSOC
2021	2734324	0.14	10/11/2021	SHERIDAN WOODS COMMUNITY ASSOC
2021	2734327	0.14	10/11/2021	SHERIDAN WOODS COMMUNITY ASSOC
2021	2734328	0.14	10/11/2021	SHERIDAN WOODS COMMUNITY ASSOC
2021	2734407	0.18	10/11/2021	EAST BAY PLANTATION HOMEOWNERS
2021	2734408	0.18	10/11/2021	EAST BAY PLANTATION HOMEOWNERS
2021	2734409	0.18	10/11/2021	EAST BAY PLANTATION HOMEOWNERS

2021	2734410	0.18	10/11/2021	EAST BAY PLANTATION HOMEOWNERS
2021	2734411	0.18	10/11/2021	EAST BAY PLANTATION HOMEOWNERS
2021	2734412	0.18	10/11/2021	EAST BAY PLANTATION HOMEOWNERS
2021	2734413	0.18	10/11/2021	EAST BAY PLANTATION HOMEOWNERS
2021	2734442	0.17	10/11/2021	LANSING ISLAND DEV CORP
2021	2734443	0.17	10/11/2021	LANSING ISLAND DEV CORP
2021	2734444	0.17	10/11/2021	LANSING ISLAND DEV CORP
2021	2734466	0.17	10/11/2021	HARBOUR LIGHTS HOMEOWNERS ASSOC
2021	2734467	0.17	10/11/2021	HARBOUR LIGHTS OWNERS ASSOC INC
2021	2734468	0.17	10/11/2021	HARBOUR LIGHTS HOMEOWNERS
2021	2734470	0.17	10/11/2021	Harbour Lights Homeowner's Association Inc
2021	2734509	0.13	10/11/2021	WILLOWS SUBDIVISION HOMEOWNERS
2021	2734510	0.13	10/11/2021	TURTLEMOUND LANDING DEV CO INC
2021	2734511	0.13	10/11/2021	WILLOWS SUBDIVISION HOMEOWNERS
2021	2734512	0.13	10/11/2021	TURTLEMOUND LANDING DEV CO INC
2021	2734735	0.18	10/11/2021	LANSING RIDGE II HOMEOWNERS
2021	2734736	0.18	10/11/2021	LANSING RIDGE II HOMEOWNERS
2021	2734737	0.18	10/11/2021	LANSING RIDGE II HOMEOWNERS
2021	2734738	0.18	10/11/2021	LANSING RIDGE II HOMEOWNERS
2021	2734739	0.18	10/11/2021	LANSING RIDGE II HOMEOWNERS
2021	2734740	0.18	10/11/2021	LANSING RIDGE II HOMEOWNERS
2021	2734741	0.18	10/11/2021	LANSING RIDGE II HOMEOWNERS
2021	2734767	0.13	10/11/2021	WHIPPOORWILL HOMEOWNERS ASSOC INC
2021	2734783	3.64	10/11/2021	Fontaine, Kerry Lynn
2021	2734922	0.18	10/11/2021	James Landing Property Owners' Association Inc
2021	2734923	0.18	10/11/2021	James Landing Property Owners' Association Inc
2021	2734924	0.18	10/11/2021	James Landing Property Owners' Association Inc
2021	2734925	0.18	10/11/2021	James Landing Property Owners' Association Inc
2021	2734926	0.18	10/11/2021	James Landing Property Owners' Association Inc
2021	2734927	0.18	10/11/2021	James Landing Property Owners' Association Inc
2021	2734928	0.18	10/11/2021	James Landing Property Owners' Association Inc
2021	2734929	0.18	10/11/2021	James Landing Property Owners' Association Inc
2021	2734930	0.18	10/11/2021	James Landing Property Owners' Association Inc
2021	2734931	0.18	10/11/2021	James Landing Property Owners' Association Inc
2021	2735016	0.18	10/11/2021	HIDDEN HARBOUR HOMEOWNERS
2021	2735017	0.18	10/11/2021	HIDDEN HARBOUR HOMEOWNERS
2021	2735104	0.17	10/11/2021	Harbour Lights Homeowner's Association Inc
2021	2735105	0.17	10/11/2021	Harbour Lights Homeowner's Association Inc
2021	2735106	0.17	10/11/2021	Harbour Lights Homeowner's Association Inc
2021	2735124	0.17	10/11/2021	LANSING ISLAND HOMEOWNERS ASSOC

2021	2735125	0.32	10/11/2021	LANSING ISLAND DEV CORP
2021	2735126	0.17	10/11/2021	LANSING ISLAND HOMEOWNERS ASSOC
2021	2735127	0.17	10/11/2021	LANSING ISLAND HOMEOWNERS ASSOC
2021	2735250	0.18	10/11/2021	RIO VILLA NORTH HOMEOWNERS
2021	2735305	0.18	10/11/2021	James Landing Property Owners Association Inc
2021	2735306	0.18	10/11/2021	James Landing Property Owners Association Inc
2021	2735307	0.18	10/11/2021	James Landing Property Owners Association Inc
2021	2735308	0.18	10/11/2021	James Landing Property Owners Association Inc
2021	2735400	1.40	10/11/2021	FALLS AT SHERIDAN COMMUNITY
2021	2735401	0.14	10/11/2021	FALLS AT SHERIDAN COMMUNITY
2021	2735402	0.14	10/11/2021	FALLS AT SHERIDAN COMMUNITY
2021	2735403	0.14	10/11/2021	FALLS AT SHERIDAN COMMUNITY
2021	2735404	0.14	10/11/2021	FALLS AT SHERIDAN COMMUNITY
2021	2735405	0.14	10/11/2021	FALLS AT SHERIDAN COMMUNITY
2021	2735406	0.14	10/11/2021	FALLS AT SHERIDAN COMMUNITY
2021	2735407	0.14	10/11/2021	FALLS AT SHERIDAN COMMUNITY
2021	2735408	0.14	10/11/2021	FALLS AT SHERIDAN COMMUNITY
2021	2735409	0.14	10/11/2021	FALLS AT SHERIDAN COMMUNITY
2021	2735410	0.14	10/11/2021	FALLS AT SHERIDAN COMMUNITY
2021	2735412	0.14	10/11/2021	FALLS AT SHERIDAN COMMUNITY
2021	2735441	0.13	10/11/2021	CLOISTERS HOMEOWNERS ASSOCIATION
2021	2735445	0.13	10/11/2021	Cloisters Homeowners Association Of Brevard Inc
2021	2735537	0.35	10/11/2021	BAYMEADOWS DEVELOPMENT HOMEOWNERS
2021	2735560	0.18	10/11/2021	BAYMEADOWS DEVELOPMENT HOMEOWNERS
2021	2735561	0.18	10/11/2021	BAYMEADOWS DEVELOPMENT HOMEOWNERS
2021	2735562	0.18	10/11/2021	BAYMEADOWS DEVELOPMENT HOMEOWNERS
2021	2735563	0.18	10/11/2021	BAYMEADOWS DEVELOPMENT HOMEOWNERS
2021	2735610	0.13	10/11/2021	Cloisters Homeowners Association Of Brevard Inc
2021	2735624	2.52	10/11/2021	Kelley, Matthew W
2021	2735632	4.15	10/11/2021	VICKERS, J G
2021	2735672	0.18	10/11/2021	BUILDING DYNAMICS INC
2021	2735673	0.18	10/11/2021	BUILDING DYNAMICS INC
2021	2735763	0.18	10/11/2021	MOSSWOOD HOMES OF MELBOURNE INC
2021	2735861	0.17	10/11/2021	COQUINA PALMS HOMEOWNERS
2021	2735862	0.17	10/11/2021	COQUINA PALMS HOMEOWNERS
2021	2735863	0.17	10/11/2021	COQUINA PALMS HOMEOWNERS
2021	2735864	0.17	10/11/2021	COQUINA PALMS HOMEOWNERS
2021	2735865	0.17	10/11/2021	COQUINA PALMS HOMEOWNERS
2021	2735866	0.17	10/11/2021	COQUINA PALMS HOMEOWNERS
2021	2735867	0.17	10/11/2021	COQUINA PALMS HOMEOWNERS

2021	2735868	0.17	10/11/2021	COQUINA PALMS HOMEOWNERS
2021	2735977	0.14	10/11/2021	FALLS AT SHERIDAN COMMUNITY
2021	2735995	0.13	10/11/2021	CREEKWOOD HOMEOWNERS ASSOCIATION
2021	2735997	0.13	10/11/2021	CREEKWOOD HOMEOWNERS ASSOCIATION
2021	2735998	0.13	10/11/2021	CREEKWOOD HOMEOWNERS ASSOCIATION
2021	2736011	1.81	10/11/2021	CYPRESS COVE-BREVARD HOMEOWNERS
2021	2736200	0.18	10/11/2021	RIO VILLA V HOMEOWNERS ASSOC INC
2021	2736230	4.00	10/11/2021	Abernathy, John B
2021	2736287	0.18	10/11/2021	MAGNOLIA LAKES DEVELOPMENT
2021	2736288	0.18	10/11/2021	MAGNOLIA LAKES DEVELOPMENT
2021	2736289	0.18	10/11/2021	MAGNOLIA LAKES DEVELOPMENT
2021	2736290	0.18	10/11/2021	MAGNOLIA LAKES DEVELOPMENT
2021	2736291	0.18	10/11/2021	MAGNOLIA LAKES DEVELOPMENT
2021	2736292	0.35	10/11/2021	MAGNOLIA LAKES DEVELOPMENT
2021	2736368	0.18	10/11/2021	MONACO ESTATES HOMEOWNER
2021	2736369	0.18	10/11/2021	MONACO ESTATES HOMEOWNER
2021	2736379	0.18	10/11/2021	MOSSWOOD HOMES OF MELBOURNE INC
2021	2736538	0.18	10/11/2021	MISTY II HOMEOWNERS ASSOC INC
2021	2736539	0.18	10/11/2021	MISTY II HOMEOWNERS ASSOC INC
2021	2736540	0.18	10/11/2021	MISTY II HOMEOWNERS ASSOC INC
2021	2736541	0.18	10/11/2021	MISTY II HOMEOWNERS ASSOC INC
2021	2736849	0.18	10/11/2021	Oceanside Village Homeowner's Association Inc
2021	2736960	0.18	10/11/2021	Oceanside Village Homeowner's Association Inc
2021	2736972	0.13	10/11/2021	N/A - Condo Common Area
2021	2737056	0.20	10/11/2021	N/A - Condo Common Area
2021	2737092	0.18	10/11/2021	N/A - Condo Common Area
2021	2737140	0.18	10/11/2021	N/A - Condo Common Area
2021	2737180	0.14	10/11/2021	N/A - Condo Common Area
2021	2737212	0.18	10/11/2021	N/A - Condo Common Area
2021	2737236	0.18	10/11/2021	N/A - Condo Common Area
2021	2737284	0.18	10/11/2021	N/A - Condo Common Area
2021	2737328	0.18	10/11/2021	N/A - Condo Common Area
2021	2737346	0.18	10/11/2021	N/A - Condo Common Area
2021	2737513	0.18	10/11/2021	N/A - Condo Common Area
2021	2737521	0.17	10/11/2021	N/A - Condo Common Area
2021	2737530	0.17	10/11/2021	N/A - Condo Common Area
2021	2737557	0.13	10/11/2021	N/A - Condo Common Area
2021	2737585	0.18	10/11/2021	N/A - Condo Common Area
2021	2737769	0.18	10/11/2021	N/A - Condo Common Area
2021	2737817	0.18	10/11/2021	N/A - Condo Common Area

2021	2737845	0.18	10/11/2021	N/A - Condo Common Area
2021	2737869	0.17	10/11/2021	N/A - Condo Common Area
2021	2737893	0.17	10/11/2021	N/A - Condo Common Area
2021	2737997	0.17	10/11/2021	N/A - Condo Common Area
2021	2738101	0.13	10/11/2021	N/A - Condo Common Area
2021	2738126	0.13	10/11/2021	N/A - Condo Common Area
2021	2738374	0.18	10/11/2021	N/A - Condo Common Area
2021	2738434	0.18	10/11/2021	N/A - Condo Common Area
2021	2738462	0.17	10/11/2021	N/A - Condo Common Area
2021	2738483	0.20	10/11/2021	N/A - Condo Common Area
2021	2738507	0.17	10/11/2021	N/A - Condo Common Area
2021	2738533	0.18	10/11/2021	N/A - Condo Common Area
2021	2738581	0.18	10/11/2021	N/A - Condo Common Area
2021	2738609	0.18	10/11/2021	N/A - Condo Common Area
2021	2738629	0.18	10/11/2021	N/A - Condo Common Area
2021	2738659	0.18	10/11/2021	N/A - Condo Common Area
2021	2738698	0.18	10/11/2021	N/A - Condo Common Area
2021	2738737	0.18	10/11/2021	N/A - Condo Common Area
2021	2738767	0.18	10/11/2021	N/A - Condo Common Area
2021	2738861	0.18	10/11/2021	N/A - Condo Common Area
2021	2738885	0.18	10/11/2021	N/A - Condo Common Area
2021	2738909	0.18	10/11/2021	N/A - Condo Common Area
2021	2738951	0.17	10/11/2021	N/A - Condo Common Area
2021	2738957	0.13	10/11/2021	N/A - Condo Common Area
2021	2738965	0.13	10/11/2021	N/A - Condo Common Area
2021	2739015	0.17	10/11/2021	N/A - Condo Common Area
2021	2739051	0.17	10/11/2021	N/A - Condo Common Area
2021	2739083	0.17	10/11/2021	N/A - Condo Common Area
2021	2739099	0.17	10/11/2021	N/A - Condo Common Area
2021	2739115	0.13	10/11/2021	N/A - Condo Common Area
2021	2739150	0.18	10/11/2021	N/A - Condo Common Area
2021	2739155	0.17	10/11/2021	N/A - Condo Common Area
2021	2739299	0.18	10/11/2021	N/A - Condo Common Area
2021	2739371	0.18	10/11/2021	N/A - Condo Common Area
2021	2739403	0.13	10/11/2021	N/A - Condo Common Area
2021	2739452	0.18	10/11/2021	N/A - Condo Common Area
2021	2739470	0.13	10/11/2021	N/A - Condo Common Area
2021	2739499	0.13	10/11/2021	N/A - Condo Common Area
2021	2739596	0.18	10/11/2021	N/A - Condo Common Area
2021	2739606	0.18	10/11/2021	N/A - Condo Common Area

2021	2739624	0.18	10/11/2021	N/A - Condo Common Area
2021	2739632	0.17	10/11/2021	N/A - Condo Common Area
2021	2739648	0.13	10/11/2021	N/A - Condo Common Area
2021	2739677	0.13	10/11/2021	N/A - Condo Common Area
2021	2739707	0.18	10/11/2021	N/A - Condo Common Area
2021	2739710	0.18	10/11/2021	N/A - Condo Common Area
2021	2739845	0.18	10/11/2021	N/A - Condo Common Area
2021	2739865	0.20	10/11/2021	N/A - Condo Common Area
2021	2739889	0.18	10/11/2021	N/A - Condo Common Area
2021	2739913	0.17	10/11/2021	N/A - Condo Common Area
2021	2739961	0.20	10/11/2021	N/A - Condo Common Area
2021	2740027	0.20	10/11/2021	N/A - Condo Common Area
2021	2740032	0.13	10/11/2021	N/A - Condo Common Area
2021	2740192	0.18	10/11/2021	N/A - Condo Common Area
2021	2740201	0.17	10/11/2021	N/A - Condo Common Area
2021	2740213	0.13	10/11/2021	N/A - Condo Common Area
2021	2740220	0.18	10/11/2021	N/A - Condo Common Area
2021	2740231	0.18	10/11/2021	N/A - Condo Common Area
2021	2740279	0.14	10/11/2021	N/A - Condo Common Area
2021	2740342	0.18	10/11/2021	N/A - Condo Common Area
2021	2740346	0.13	10/11/2021	N/A - Condo Common Area
2021	2740359	0.17	10/11/2021	N/A - Condo Common Area
2021	2740388	0.18	10/11/2021	N/A - Condo Common Area
2021	2740412	0.18	10/11/2021	N/A - Condo Common Area
2021	2740428	0.17	10/11/2021	N/A - Condo Common Area
2021	2740432	0.18	10/11/2021	N/A - Condo Common Area
2021	2740440	0.17	10/11/2021	N/A - Condo Common Area
2021	2740456	0.13	10/11/2021	N/A - Condo Common Area
2021	2740484	0.20	10/11/2021	N/A - Condo Common Area
2021	2740497	0.14	10/11/2021	N/A - Condo Common Area
2021	2740577	0.14	10/11/2021	N/A - Condo Common Area
2021	2740585	0.18	10/11/2021	N/A - Condo Common Area
2021	2740812	0.18	10/11/2021	N/A - Condo Common Area
2021	2740860	0.14	10/11/2021	N/A - Condo Common Area
2021	2740876	0.14	10/11/2021	N/A - Condo Common Area
2021	2740916	0.17	10/11/2021	N/A - Condo Common Area
2021	2740936	0.18	10/11/2021	N/A - Condo Common Area
2021	2740939	0.14	10/11/2021	N/A - Condo Common Area
2021	2741059	0.17	10/11/2021	N/A - Condo Common Area
2021	2741065	0.18	10/11/2021	N/A - Condo Common Area

2021	2741076	0.18	10/11/2021	N/A - Condo Common Area
2021	2741082	0.18	10/11/2021	N/A - Condo Common Area
2021	2741092	0.18	10/11/2021	N/A - Condo Common Area
2021	2741096	0.18	10/11/2021	N/A - Condo Common Area
2021	2741189	0.13	10/11/2021	N/A - Condo Common Area
2021	2741204	0.20	10/11/2021	N/A - Condo Common Area
2021	2741238	0.18	10/11/2021	N/A - Condo Common Area
2021	2741266	0.18	10/11/2021	N/A - Condo Common Area
2021	2741272	0.17	10/11/2021	N/A - Condo Common Area
2021	2741273	0.17	10/11/2021	N/A - Condo Common Area
2021	2741274	0.13	10/11/2021	N/A - Condo Common Area
2021	2741294	0.20	10/11/2021	N/A - Condo Common Area
2021	2741317	0.18	10/11/2021	N/A - Condo Common Area
2021	2741326	0.17	10/11/2021	N/A - Condo Common Area
2021	2741335	0.17	10/11/2021	N/A - Condo Common Area
2021	2741341	0.13	10/11/2021	N/A - Condo Common Area
2021	2741366	0.13	10/11/2021	N/A - Condo Common Area
2021	2741404	0.13	10/11/2021	N/A - Condo Common Area
2021	2741418	0.13	10/11/2021	N/A - Condo Common Area
2021	2741445	0.18	10/11/2021	N/A - Condo Common Area
2021	2741452	0.13	10/11/2021	N/A - Condo Common Area
2021	2741502	0.13	10/11/2021	N/A - Condo Common Area
2021	2741519	0.18	10/11/2021	N/A - Condo Common Area
2021	2741523	0.13	10/11/2021	N/A - Condo Common Area
2021	2741553	0.13	10/11/2021	N/A - Condo Common Area
2021	2741690	0.17	10/11/2021	MANATEE POINTE RESERVE HOMEOWNERS
2021	2741691	0.32	10/11/2021	MANATEE POINTE RESERVE HOMEOWNERS
2021	2741692	0.17	10/11/2021	MANATEE POINTE RESERVE HOMEOWNERS
2021	2741693	0.17	10/11/2021	MANATEE POINTE RESERVE HOMEOWNERS
2021	2741710	0.18	10/11/2021	MOSSWOOD TOWNHOMES OF MELBOURNE
2021	2741747	0.18	10/11/2021	N/A - Condo Common Area
2021	2741844	0.17	10/11/2021	N/A - Condo Common Area
2021	2741847	0.13	10/11/2021	CLOISTERS HOMEOWNERS ASSOC OF
2021	2741848	0.13	10/11/2021	CLOISTERS HOMEOWNERS ASSOCIATION
2021	2741908	0.13	10/11/2021	N/A - Condo Common Area
2021	2741940	0.35	10/11/2021	Oceanside Village Homeowner's Association Inc
2021	2741967	0.17	10/11/2021	N/A - Condo Common Area
2021	2741971	0.14	10/11/2021	Frogge (et al), Patrick C
2021	2742082	0.18	10/11/2021	N/A - Condo Common Area
2021	2742093	0.13	10/11/2021	Cloisters Homeowners Association Of Brevard Inc

2021	2742106	0.17	10/11/2021	MC WILLIAMS DEV CO INC
2021	2742137	0.18	10/11/2021	N/A - Condo Common Area
2021	2742153	0.18	10/11/2021	MOSSWOOD HOMES OF MELBOURNE INC
2021	2742176	0.17	10/11/2021	N/A - Condo Common Area
2021	2742177	0.13	10/11/2021	Wyndham Lake Subdivision Homeowners Association Inc
2021	2742178	0.13	10/11/2021	Wyndham Lake Subdivision Homeowners Association Inc
2021	2742179	0.13	10/11/2021	Wyndham Lake Subdivision Homeowners Association Inc
2021	2742180	0.13	10/11/2021	Wyndham Lake Subdivision Homeowners Association Inc
2021	2742181	0.13	10/11/2021	Wyndham Lake Subdivision Homeowners Association Inc
2021	2742182	0.13	10/11/2021	Wyndham Lake Subdivision Homeowners Association Inc
2021	2742200	0.13	10/11/2021	CLOISTERS HOMEOWNERS ASSOCIATION
2021	2742201	0.13	10/11/2021	CLOISTERS HOMEOWNERS ASSOCIATION
2021	2742202	0.13	10/11/2021	CLOISTERS HOMEOWNERS ASSOCIATION
2021	2742235	2.48	10/11/2021	GORDON, JACK C TRUSTEE
2021	2742242	0.32	10/11/2021	OCEANIQUE OWNERS ASSOCIATION INC
2021	2742264	0.17	10/11/2021	N/A - Condo Common Area
2021	2742267	1.15	10/11/2021	Butler, James
2021	2742272	0.18	10/11/2021	John Rodes Sarno Associates
2021	2742282	0.18	10/11/2021	N/A - Condo Common Area
2021	2742306	0.17	10/11/2021	N/A - Condo Common Area
2021	2742367	0.18	10/11/2021	WHISPER LAKE SUBDIVISION
2021	2742368	0.18	10/11/2021	WHISPER LAKE SUBDIVISION
2021	2742369	0.18	10/11/2021	WHISPER LAKE SUBDIVISION
2021	2742370	0.18	10/11/2021	WHISPER LAKE SUBDIVISION
2021	2742371	0.18	10/11/2021	WHISPER LAKE SUBDIVISION
2021	2742372	0.18	10/11/2021	WHISPER LAKE SUBDIVISION
2021	2742373	0.18	10/11/2021	WHISPER LAKE SUBDIVISION
2021	2742374	0.18	10/11/2021	WHISPER LAKE SUBDIVISION
2021	2742375	0.18	10/11/2021	WHISPER LAKE SUBDIVISION
2021	2742429	0.18	10/11/2021	Oceanside Village Homeowner's Association Inc
2021	2742448	5.00	10/11/2021	Health First Shared Services Inc
2021	2742468	0.17	10/11/2021	N/A - Condo Common Area
2021	2742479	0.18	10/11/2021	N/A - Condo Common Area
2021	2742480	0.18	10/11/2021	N/A - Condo Common Area
2021	2742481	0.18	10/11/2021	N/A - Condo Common Area
2021	2742482	0.18	10/11/2021	N/A - Condo Common Area
2021	2742525	0.18	10/11/2021	N/A - Condo Common Area
2021	2742526	0.18	10/11/2021	N/A - Condo Common Area
2021	2742612	0.14	10/11/2021	N/A - Condo Common Area
2021	2742613	0.14	10/11/2021	N/A - Condo Common Area

2021	2742624	0.18	10/11/2021	N/A - Condo Common Area
2021	2742625	0.18	10/11/2021	N/A - Condo Common Area
2021	2742632	0.14	10/11/2021	N/A - Condo Common Area
2021	2742655	0.13	10/11/2021	N/A - Condo Common Area
2021	2742666	0.15	10/11/2021	N/A - Condo Common Area
2021	2742672	0.14	10/11/2021	N/A - Condo Common Area
2021	2742710	0.17	10/11/2021	N/A - Condo Common Area
2021	2742847	3.64	10/11/2021	Knight, Dan Sheridan,Life Estate
2021	2742879	0.13	10/11/2021	N/A - Condo Common Area
2021	2742908	0.13	10/11/2021	N/A - Condo Common Area
2021	2742945	0.18	10/11/2021	N/A - Condo Common Area
2021	2742954	0.18	10/11/2021	PALMS WEST INC
2021	2742963	0.13	10/11/2021	N/A - Condo Common Area
2021	2742964	0.13	10/11/2021	Wyndham Lake Subdivision Homeowners Association Inc
2021	2742965	0.13	10/11/2021	Wyndham Lake Subdivision Homeowners Association Inc
2021	2742966	0.13	10/11/2021	Wyndham Lake Subdivision Homeowners Association Inc
2021	2742967	0.13	10/11/2021	Wyndham Lake Subdivision Homeowners Association Inc
2021	2742995	0.17	10/11/2021	WAKEFIELD HOMEOWNERS ASSOCIATION
2021	2742996	0.17	10/11/2021	WAKEFIELD HOMEOWNERS ASSOCIATION
2021	2742997	0.17	10/11/2021	WAKEFIELD HOMEOWNERS ASSOCIATION
2021	2742998	0.17	10/11/2021	Wakefield Homeowner's Association Inc
2021	2742999	0.18	10/11/2021	Oceanside Village Homeowner's Association Inc
2021	2743015	0.18	10/11/2021	Oceanside Village Homeowner's Association Inc
2021	2743016	0.18	10/11/2021	OCEANSIDE VILLAGE HOMEOWNERS
2021	2743017	0.18	10/11/2021	Oceanside Village Homeowner's Association Inc
2021	2743043	0.18	10/11/2021	Oceanside Village Homeowner's Association Inc
2021	2743044	0.18	10/11/2021	Oceanside Village Homeowner's Association Inc
2021	2743144	0.18	10/11/2021	Oceanside Village Homeowner's Association Inc
2021	2743145	0.18	10/11/2021	Oceanside Village Homeowner's Association Inc
2021	2743272	0.18	10/11/2021	Oceanside Village Homeowner's Association Inc
2021	2743273	0.18	10/11/2021	SHAUNEY DEVELOPMENT COMPANY 1
2021	2743296	0.18	10/11/2021	Oceanside Village Homeowner's Association Inc
2021	2743297	0.18	10/11/2021	Oceanside Village Homeowner's Association Inc
2021	2743389	0.18	10/11/2021	Oceanside Village Homeowner's Association Inc
2021	2743390	0.18	10/11/2021	Oceanside Village Homeowner's Association Inc
2021	2743391	0.18	10/11/2021	Oceanside Village Homeowner's Association Inc
2021	2743461	0.18	10/11/2021	PEACHTREE HOMEOWNERS ASSOCIATION
2021	2743462	0.18	10/11/2021	PEACHTREE HOMEOWNERS ASSOCIATION
2021	2743463	0.18	10/11/2021	PEACHTREE HOMEOWNERS ASSOCIATION
2021	2743464	0.18	10/11/2021	PEACHTREE HOMEOWNERS ASSOCIATION

2021	2743484	0.18	10/11/2021	PARKWOOD DOWNS PROPERTY OWNERS
2021	2743502	5.00	10/11/2021	GREATER HEIGHTS LLC
2021	2743510	0.13	10/11/2021	N/A - Condo Common Area
2021	2743527	0.17	10/11/2021	N/A - Condo Common Area
2021	2743625	0.14	10/11/2021	Sheridan Lakes Homewoners Associatioon Inc
2021	2743626	0.14	10/11/2021	Sheridan Lakes Homewoners Associatioon Inc
2021	2743627	0.14	10/11/2021	Sheridan Lakes Homewoners Associatioon Inc
2021	2743628	0.14	10/11/2021	Sheridan Lakes Homewoners Associatioon Inc
2021	2743630	0.14	10/11/2021	Sheridan Lakes Homewoners Associatioon Inc
2021	2743631	0.14	10/11/2021	Sheridan Lakes Homewoners Associatioon Inc
2021	2743632	0.14	10/11/2021	Sheridan Lakes Homewoners Associatioon Inc
2021	2743664	0.13	10/11/2021	N/A - Condo Common Area
2021	2743667	0.18	10/11/2021	AURORA WOODS HOMEOWNERS
2021	2743668	0.18	10/11/2021	AURORA WOODS HOMEOWNERS
2021	2743669	0.18	10/11/2021	AURORA WOODS HOMEOWNERS
2021	2743670	0.18	10/11/2021	AURORA WOODS HOMEOWNERS
2021	2743671	0.18	10/11/2021	AURORA WOODS HOMEOWNERS
2021	2743672	0.18	10/11/2021	AURORA WOODS HOMEOWNERS
2021	2743673	0.18	10/11/2021	AURORA WOODS HOMEOWNERS
2021	2743674	0.18	10/11/2021	AURORA WOODS HOMEOWNERS
2021	2743675	0.18	10/11/2021	AURORA WOODS HOMEOWNERS
2021	2743724	0.13	10/11/2021	N/A - Condo Common Area
2021	2743856	0.17	10/11/2021	N/A - Condo Common Area
2021	2743858	0.14	10/11/2021	FALLS AT SHERIDAN COMMUNITY
2021	2743861	0.22	10/11/2021	PINEAPPLE RIDGE MEDICAL PARK
2021	2743864	0.18	10/11/2021	PINEAPPLE RIDGE PROPERTY OWNERS
2021	2743895	0.18	10/11/2021	High Tech Composites II LLC
2021	2743942	0.18	10/11/2021	N/A - Condo Common Area
2021	2743944	0.13	10/11/2021	RIVERVIEW DEVELOPMENT &
2021	2743945	0.13	10/11/2021	RIVERVIEW DEVELOPMENT &
2021	2743946	0.13	10/11/2021	Ocean View Townhomes Homeowner's Association Inc
2021	2744044	0.14	10/11/2021	Sheridan Lakes Homewoners Associatioon Inc
2021	2744045	0.18	10/11/2021	BAYSIDE MANAGEMENT SERVICES AT
2021	2744046	0.18	10/11/2021	BAYSIDE MANAGEMENT SERVICES AT
2021	2744047	0.18	10/11/2021	BAYSIDE MANAGEMENT SERVICES AT
2021	2744048	0.18	10/11/2021	BAYSIDE MANAGEMENT SERVICES AT
2021	2744050	0.18	10/11/2021	OCEANSIDE VILLAGE HOMEOWNERS
2021	2744051	0.18	10/11/2021	BAYSIDE MANAGEMENT SERVICES AT
2021	2744052	0.18	10/11/2021	BAYSIDE MANAGEMENT SERVICES AT
2021	2744054	0.18	10/11/2021	BAYSIDE MANAGEMENT SERVICES AT

2021	2744093	0.17	10/11/2021	N/A - Condo Common Area
2021	2744130	0.13	10/11/2021	N/A - Condo Common Area
2021	2744160	0.18	10/11/2021	Ellis Road Industrial Park Owners Association Inc
2021	2744162	0.18	10/11/2021	ELLIS ROAD INDUSTRIAL PARK OWNERS ASSOCIATION INC
2021	2744294	0.18	10/11/2021	PRESERVE AT LAKE WASHINGTON SUB
2021	2744295	0.18	10/11/2021	The Preserve At Lake Washington Subdivision Homeowners Association Inc
2021	2744296	0.18	10/11/2021	The Preserve At Lake Washington Subdivision Homeowners Association Inc
2021	2744297	0.18	10/11/2021	The Preserve At Lake Washington Subdivision Homeowners Association Inc
2021	2744298	0.18	10/11/2021	The Preserve At Lake Washington Subdivision Homeowners Association Inc
2021	2744299	0.18	10/11/2021	The Preserve At Lake Washington Subdivision Homeowners Association Inc
2021	2744300	0.18	10/11/2021	The Preserve At Lake Washington Subdivision Homeowners Association Inc
2021	2744345	0.18	10/11/2021	
2021	2744374	0.13	10/11/2021	AURORA OAKS HOMEOWNERS ASSOC INC
2021	2744375	0.13	10/11/2021	AURORA OAKS HOMEOWNERS ASSOC INC
2021	2744376	0.13	10/11/2021	AURORA OAKS HOMEOWNERS ASSOC INC
2021	2744448	0.13	10/11/2021	
2021	2744462	3.62	10/11/2021	Stone, Clarence E
2021	2744535	0.18	10/11/2021	OAK FOREST AT MELBOURNE
2021	2744536	0.18	10/11/2021	OAK FOREST AT MELBOURNE
2021	2744537	0.18	10/11/2021	OAK FOREST AT MELBOURNE
2021	2744539	0.18	10/11/2021	OAK FOREST AT MELBOURNE
2021	2744541	0.18	10/11/2021	OAK FOREST AT MELBOURNE
2021	2744542	0.18	10/11/2021	PALMWOOD HOMEOWNERS ASSOC INC
2021	2744543	0.18	10/11/2021	PALMWOOD HOMEOWNERS ASSOC INC
2021	2744544	0.18	10/11/2021	EASTWOOD PARK INVESTMENTS INC
2021	2744545	0.18	10/11/2021	PALMWOOD HOMEOWNERS ASSOC INC
2021	2744606	0.18	10/11/2021	PALMWOOD HOMEOWNERS ASSOC INC
2021	2744607	0.18	10/11/2021	PALMWOOD HOMEOWNERS ASSOC INC
2021	2744685	0.18	10/11/2021	EAGLE HARBOR HOMEOWNERS
2021	2744686	0.18	10/11/2021	EAGLE HARBOR HOMEOWNERS
2021	2744687	0.18	10/11/2021	EAGLE HARBOR HOMEOWNERS
2021	2744688	0.18	10/11/2021	EAGLE HARBOR HOMEOWNERS
2021	2744689	0.18	10/11/2021	EAGLE HARBOR HOMEOWNERS
2021	2744691	0.18	10/11/2021	EAGLE HARBOR HOMEOWNERS
2021	2744692	0.18	10/11/2021	EAGLE HARBOR HOMEOWNERS
2021	2744784	0.18	10/11/2021	
2021	2744790	0.18	10/11/2021	
2021	2744797	0.18	10/11/2021	
2021	2744808	0.18	10/11/2021	
2021	2744828	0.18	10/11/2021	

2021	2744847	0.18	10/11/2021	
2021	2744860	0.18	10/11/2021	
2021	2744864	0.18	10/11/2021	
2021	2744893	0.17	10/11/2021	
2021	2745116	0.18	10/11/2021	
2021	2745277	0.18	10/11/2021	
2021	2745322	0.18	10/11/2021	Oak Hammock Estates Homeowners' Association Inc
2021	2745323	0.18	10/11/2021	Oak Hammock Estates Homeowners' Association Inc
2021	2745324	0.18	10/11/2021	Oak Hammock Estates Homeowners' Association Inc
2021	2745325	0.18	10/11/2021	Oak Hammock Estates Homeowners' Association Inc
2021	2745326	0.18	10/11/2021	Oak Hammock Estates Homeowners' Association Inc
2021	2745327	0.18	10/11/2021	Oak Hammock Estates Homeowners' Association Inc
2021	2745328	0.18	10/11/2021	Oak Hammock Estates Homeowners' Association Inc
2021	2745329	0.18	10/11/2021	Oak Hammock Estates Homeowners' Association Inc
2021	2745330	0.18	10/11/2021	Oak Hammock Estates Homeowners' Association Inc
2021	2745377	0.18	10/11/2021	
2021	2745402	0.18	10/11/2021	
2021	2745409	0.13	10/11/2021	
2021	2745413	0.18	10/11/2021	
2021	2745440	0.18	10/11/2021	2200 WICKHAM BUS PARK OWNERS
2021	2745441	0.22	10/11/2021	2200 WICKHAM BUS PARK OWNERS
2021	2745456	0.18	10/11/2021	
2021	2745498	0.18	10/11/2021	
2021	2745507	0.13	10/11/2021	
2021	2745510	0.18	10/11/2021	
2021	2745512	0.18	10/11/2021	
2021	2745814	0.18	10/11/2021	Lake Washington Homeowners Association Inc
2021	2745815	0.18	10/11/2021	Lake Washington Homeowners Association Inc
2021	2745816	0.18	10/11/2021	Lake Washington Homeowners Association Inc
2021	2745817	0.18	10/11/2021	Lake Washington Homeowners Association Inc
2021	2745818	0.18	10/11/2021	Hotwire Communications LTD
2021	2745819	0.18	10/11/2021	Lake Washington Homeowners Association Inc
2021	2745820	0.18	10/11/2021	Lake Washington Homeowners Association Inc
2021	2745821	0.18	10/11/2021	Lake Washington Homeowners Association Inc
2021	2745822	0.18	10/11/2021	Lake Washington Homeowners Association Inc
2021	2745835	0.18	10/11/2021	
2021	2745890	0.17	10/11/2021	
2021	2745909	0.18	10/11/2021	
2021	2745953	0.18	10/11/2021	VERANDA PLACE COMMUNITY ASSOC INC
2021	2745954	0.18	10/11/2021	VERANDA PLACE COMMUNITY ASSOC INC

2021	2745955	0.18	10/11/2021	VERANDA PLACE COMMUNITY ASSOC INC
2021	2745956	0.18	10/11/2021	VERANDA PLACE COMMUNITY ASSOC INC
2021	2745957	0.18	10/11/2021	VERANDA PLACE COMMUNITY ASSOC INC
2021	2745960	0.18	10/11/2021	VERANDA PLACE COMMUNITY ASSOC INC
2021	2745961	0.18	10/11/2021	VERANDA PLACE COMMUNITY ASSOC INC
2021	2745963	0.18	10/11/2021	VERANDA PLACE COMMUNITY ASSOC INC
2021	2745964	0.18	10/11/2021	VERANDA PLACE COMMUNITY ASSOC INC
2021	2745965	0.18	10/11/2021	VERANDA PLACE COMMUNITY ASSOC INC
2021	2745966	0.18	10/11/2021	VERANDA PLACE COMMUNITY ASSOC INC
2021	2745967	0.18	10/11/2021	VERANDA PLACE COMMUNITY ASSOC INC
2021	2746063	0.18	10/11/2021	VERANDA PLACE COMMUNITY ASSOC INC
2021	2746064	0.18	10/11/2021	VERANDA PLACE COMMUNITY ASSOC INC
2021	2746065	0.18	10/11/2021	VERANDA PLACE COMMUNITY ASSOC INC
2021	2746086	0.18	10/11/2021	VERANDA PLACE COMMUNITY ASSOC INC
2021	2746087	0.18	10/11/2021	VERANDA PARTNERS TWO LLC
2021	2746207	0.18	10/11/2021	HAMMOCK TRACE PRESERVE
2021	2746209	0.18	10/11/2021	HAMMOCK TRACE PRESERVE
2021	2746210	0.18	10/11/2021	HAMMOCK TRACE PRESERVE
2021	2746211	0.18	10/11/2021	HAMMOCK TRACE PRESERVE
2021	2746212	0.18	10/11/2021	HAMMOCK TRACE PRESERVE
2021	2746213	0.18	10/11/2021	HAMMOCK TRACE PRESERVE
2021	2746214	0.18	10/11/2021	HAMMOCK TRACE PRESERVE
2021	2746215	0.18	10/11/2021	HAMMOCK TRACE PRESERVE
2021	2746217	0.18	10/11/2021	HAMMOCK TRACE PRESERVE
2021	2746218	0.18	10/11/2021	HAMMOCK TRACE PRESERVE
2021	2746219	0.18	10/11/2021	HAMMOCK TRACE PRESERVE
2021	2746220	0.18	10/11/2021	HAMMOCK TRACE PRESERVE
2021	2746275	0.18	10/11/2021	WICKHAM PLACE HOMEOWNERS ASSOC
2021	2746276	0.18	10/11/2021	WICKHAM PLACE HOMEOWNERS ASSOC
2021	2746277	0.18	10/11/2021	WICKHAM PLACE HOMEOWNERS ASSOC
2021	2746278	0.18	10/11/2021	WICKHAM PLACE HOMEOWNERS ASSOC
2021	2746279	0.18	10/11/2021	WICKHAM PLACE HOMEOWNERS ASSOC
2021	2746315	0.22	10/11/2021	MINOR, MARK W
2021	2746316	0.35	10/11/2021	Saulsbury, Jeffery Lynn
2021	2746317	0.22	10/11/2021	Hiner, Nancy
2021	2746318	0.35	10/11/2021	Otero, Lewis
2021	2746319	0.22	10/11/2021	MC NEIL, DIANNE
2021	2746320	0.22	10/11/2021	ANDY, JOHN C
2021	2746321	0.22	10/11/2021	WYCE, THOMAS A
2021	2746322	0.22	10/11/2021	Burke, Carole E

2021	2746323	0.35	10/11/2021	Davis, Paul S
2021	2746324	0.22	10/11/2021	425 PINEDA COURT LLC
2021	2746325	0.22	10/11/2021	STOREN, DREW
2021	2746326	0.22	10/11/2021	DAVIS, GERALDINE H
2021	2746327	0.22	10/11/2021	GEORGE, CLIFFORD W
2021	2746328	0.22	10/11/2021	BARBER, CHESTER W
2021	2746329	0.22	10/11/2021	SNC NORTH LLC
2021	2746330	0.22	10/11/2021	STRELECKI, STEPHEN R
2021	2746331	0.22	10/11/2021	Shope, Marian B
2021	2746332	0.35	10/11/2021	Bailey, Ronnie J
2021	2746333	0.22	10/11/2021	SALGO, PETER
2021	2746334	0.35	10/11/2021	Kathy M Ero Trust
2021	2746335	0.22	10/11/2021	JO, YOUNG-MIN
2021	2746336	0.22	10/11/2021	KNUTSON, DENNIS G
2021	2746337	0.35	10/11/2021	Mertens, Thomas J
2021	2746338	0.35	10/11/2021	BULL, NEVORA M TRUSTEE
2021	2746339	0.35	10/11/2021	Carl B Kaiserman Revocable Trust
2021	2746340	0.35	10/11/2021	JOHNSON, TERRY B
2021	2746341	0.35	10/11/2021	DE ROSE, LARRY N
2021	2746342	0.22	10/11/2021	Wolf, Dorothy
2021	2746343	0.35	10/11/2021	Brent Peoples Revocable Trust
2021	2746344	0.22	10/11/2021	SCHECHTMANN, NORBERTO S
2021	2746345	0.22	10/11/2021	VICARI, RALPH M
2021	2746346	0.22	10/11/2021	GARTH, STEPHEN
2021	2746347	0.35	10/11/2021	Johnston Family Revocable Living Trust
2021	2746348	0.22	10/11/2021	MINOR, MARK W
2021	2746349	0.35	10/11/2021	Saulsbury, Jeffery Lynn
2021	2746350	0.22	10/11/2021	Hiner, Nancy
2021	2746351	0.35	10/11/2021	Otero, Lewis
2021	2746352	0.22	10/11/2021	MC NEIL, DIANNE
2021	2746353	0.22	10/11/2021	ANDY, JOHN C
2021	2746354	0.22	10/11/2021	WYCE, THOMAS A
2021	2746355	0.22	10/11/2021	Burke, Carole E
2021	2746356	0.35	10/11/2021	Davis, Paul S
2021	2746357	0.22	10/11/2021	425 PINEDA COURT LLC
2021	2746358	0.22	10/11/2021	STOREN, DREW
2021	2746359	0.22	10/11/2021	DAVIS, GERALDINE H
2021	2746360	0.22	10/11/2021	GEORGE, CLIFFORD W
2021	2746361	0.22	10/11/2021	BARBER, CHESTER W
2021	2746362	0.22	10/11/2021	SNC NORTH LLC

2021	2746363	0.22	10/11/2021	STRELECKI, STEPHEN R
2021	2746364	0.22	10/11/2021	Shope, Marian B
2021	2746365	0.35	10/11/2021	Bailey, Ronnie J
2021	2746366	0.22	10/11/2021	SALGO, PETER
2021	2746367	0.35	10/11/2021	Kathy M Ero Trust
2021	2746368	0.22	10/11/2021	JO, YOUNG-MIN
2021	2746369	0.22	10/11/2021	KNUTSON, DENNIS G
2021	2746370	0.35	10/11/2021	Mertens, Thomas J
2021	2746371	0.35	10/11/2021	BULL, NEVORA M TRUSTEE
2021	2746372	0.35	10/11/2021	Carl B Kaiserman Revocable Trust
2021	2746373	0.35	10/11/2021	JOHNSON, TERRY B
2021	2746374	0.35	10/11/2021	DE ROSE, LARRY N
2021	2746375	0.22	10/11/2021	Wolf, Dorothy
2021	2746376	0.35	10/11/2021	Brent Peoples Revocable Trust
2021	2746377	0.22	10/11/2021	SCHECHTMANN, NORBERTO S
2021	2746378	0.22	10/11/2021	VICARI, RALPH M
2021	2746379	0.22	10/11/2021	GARTH, STEPHEN
2021	2746380	0.35	10/11/2021	Johnston Family Revocable Living Trust
2021	2746381	0.18	10/11/2021	N/A - Condo Common Area
2021	2746514	0.18	10/11/2021	N/A - Condo Common Area
2021	2746612	0.17	10/11/2021	
2021	2746666	0.18	10/11/2021	N/A - Condo Common Area
2021	2746679	0.18	10/11/2021	
2021	2746682	0.18	11/17/2021	N/A - Condo Common Area
2021	2746796	0.18	10/11/2021	HAMMOCK TRACE PRESERVE
2021	2746958	0.18	10/11/2021	
2021	2746961	0.18	10/11/2021	
2021	2746970	0.18	10/11/2021	
2021	2746972	0.35	10/11/2021	U21 Holdings LLC
2021	2746987	0.18	10/11/2021	
2021	2747028	0.18	10/11/2021	
2021	2747283	0.14	10/11/2021	N/A - Condo Common Area
2021	2747291	0.18	10/11/2021	N/A - Condo Common Area
2021	2747441	0.18	10/11/2021	RIVERWALK OF MELBOURNE HOMEOWNERS
2021	2747442	0.35	10/11/2021	RIVERWALK OF MELBOURNE HOMEOWNERS
2021	2747443	0.18	10/11/2021	RIVERWALK OF MELBOURNE HOMEOWNERS
2021	2747444	0.18	10/11/2021	RIVERWALK OF MELBOURNE HOMEOWNERS
2021	2747445	0.18	10/11/2021	RIVERWALK OF MELBOURNE HOMEOWNERS
2021	2747446	0.18	10/11/2021	RIVERWALK OF MELBOURNE HOMEOWNERS
2021	2747447	0.18	10/11/2021	RIVERWALK OF MELBOURNE HOMEOWNERS

2021	2747448	0.18	10/11/2021	RIVERWALK OF MELBOURNE HOMEOWNERS
2021	2747449	0.18	10/11/2021	RIVERWALK OF MELBOURNE HOMEOWNERS
2021	2747450	0.18	10/11/2021	RIVERWALK OF MELBOURNE HOMEOWNERS
2021	2747451	0.18	10/11/2021	RIVERWALK OF MELBOURNE HOMEOWNERS
2021	2747452	0.18	10/11/2021	RIVERWALK OF MELBOURNE HOMEOWNERS
2021	2747453	0.18	10/11/2021	RIVERWALK OF MELBOURNE HOMEOWNERS
2021	2747454	0.18	10/11/2021	RIVERWALK OF MELBOURNE HOMEOWNERS
2021	2747455	0.18	10/11/2021	RIVERWALK OF MELBOURNE HOMEOWNERS
2021	2747456	0.18	10/11/2021	RIVERWALK OF MELBOURNE HOMEOWNERS
2021	2747457	0.18	10/11/2021	RIVERWALK OF MELBOURNE HOMEOWNERS
2021	2747458	0.18	10/11/2021	RIVERWALK OF MELBOURNE HOMEOWNERS
2021	2747459	0.18	10/11/2021	RIVERWALK OF MELBOURNE HOMEOWNERS
2021	2747460	0.18	10/11/2021	RIVERWALK OF MELBOURNE HOMEOWNERS
2021	2747461	0.18	10/11/2021	RIVERWALK OF MELBOURNE HOMEOWNERS
2021	2747462	0.18	10/11/2021	RIVERWALK OF MELBOURNE HOMEOWNERS
2021	2747463	0.18	10/11/2021	RIVERWALK OF MELBOURNE HOMEOWNERS
2021	2747484	0.18	10/11/2021	N/A - Condo Common Area
2021	2747490	0.17	10/11/2021	N/A - Condo Common Area
2021	2747535	0.17	10/11/2021	Fortebello Homeowners' Association Inc
2021	2747563	0.18	10/11/2021	N/A - Condo Common Area
2021	2747571	0.18	10/11/2021	Nasa Palms Professional Center LTD
2021	2747575	0.18	10/11/2021	N/A - Condo Common Area
2021	2747606	0.17	10/11/2021	Harbor Beach Club Homeowners Association Inc
2021	2747607	0.17	10/11/2021	Harbor Beach Club Homeowners Association Inc
2021	2747608	0.17	10/11/2021	Harbor Beach Club Homeowners Association Inc
2021	2747609	0.17	10/11/2021	Harbor Beach Club Homeowners Association Inc
2021	2747610	0.17	10/11/2021	Harbor Beach Club Homeowners Association Inc
2021	2747611	0.17	10/11/2021	Harbor Beach Club Homeowners Association Inc
2021	2747612	0.17	10/11/2021	Harbor Beach Club Homeowners Association Inc
2021	2747844	0.18	10/11/2021	Woodshire Preserves Homeowners Association Inc
2021	2747845	0.18	10/11/2021	Woodshire Preserves Homeowners Association Inc
2021	2747846	0.18	10/11/2021	Woodshire Preserves Homeowners Association Inc
2021	2747847	0.18	10/11/2021	Woodshire Preserves Homeowners Association Inc
2021	2747848	0.18	10/11/2021	Woodshire Preserves Homeowners Association Inc
2021	2747849	0.18	10/11/2021	Woodshire Preserves Homeowners Association Inc
2021	2747850	0.18	10/11/2021	Woodshire Preserves Homeowners Association Inc
2021	2747851	0.18	10/11/2021	Woodshire Preserves Homeowners Association Inc
2021	2747852	0.18	10/11/2021	Woodshire Preserves Homeowners Association Inc
2021	2747853	0.18	10/11/2021	Woodshire Preserves Homeowners Association Inc
2021	2747854	0.18	10/11/2021	Woodshire Preserves Homeowners Association Inc

2021	2747856	0.18	10/11/2021	Woodshire Preserves Homeowners Association Inc
2021	2747857	0.18	10/11/2021	Woodshire Preserves Homeowners Association Inc
2021	2747859	0.18	10/11/2021	Woodshire Preserves Homeowners Association Inc
2021	2747860	0.18	10/11/2021	Woodshire Preserves Homeowners Association Inc
2021	2747861	0.18	10/11/2021	Woodshire Preserves Homeowners Association Inc
2021	2747862	0.18	10/11/2021	Woodshire Preserves Homeowners Association Inc
2021	2747863	0.18	10/11/2021	Woodshire Preserves Homeowners Association Inc
2021	2747864	0.18	10/11/2021	Woodshire Preserves Homeowners Association Inc
2021	2747865	0.18	10/11/2021	Woodshire Preserves Homeowners Association Inc
2021	2747867	0.18	10/11/2021	Woodshire Preserves Homeowners Association Inc
2021	2747868	0.18	10/11/2021	Woodshire Preserves Homeowners Association Inc
2021	2747869	0.18	10/11/2021	Woodshire Preserves Homeowners Association Inc
2021	2747870	0.18	10/11/2021	Woodshire Preserves Homeowners Association Inc
2021	2747871	0.18	10/11/2021	Woodshire Preserves Homeowners Association Inc
2021	2747872	0.18	10/11/2021	Woodshire Preserves Homeowners Association Inc
2021	2747873	0.18	10/11/2021	Woodshire Preserves Homeowners Association Inc
2021	2747874	0.18	10/11/2021	Woodshire Preserves Homeowners Association Inc
2021	2747875	0.18	10/11/2021	Woodshire Preserves Homeowners Association Inc
2021	2747876	0.18	10/11/2021	Woodshire Preserves Homeowners Association Inc
2021	2747897	0.18	10/11/2021	Oveanside Village Homeowners Association Inc
2021	2747899	0.18	10/11/2021	Oveanside Village Homeowners Association Inc
2021	2747901	0.18	10/11/2021	Oveanside Village Homeowners Association Inc
2021	2747903	0.18	10/11/2021	Oveanside Village Homeowners Association Inc
2021	2747912	0.18	10/11/2021	RIO VILLA INVESTMENTS INC
2021	2747921	0.18	10/11/2021	Baymeadows Lakes Community Association Inc
2021	2747923	0.17	10/11/2021	Harbor Beach Club Homeowners Association Inc
2021	2747924	0.17	10/11/2021	Harbor Beach Club Homeowners Association Inc
2021	2747925	0.17	10/11/2021	Harbor Beach Club Homeowners Association Inc
2021	2747942	2.48	10/11/2021	JASPERSE, LINDA M TRUSTEE
2021	2747957	0.13	10/11/2021	
2021	2802702	0.13	10/11/2021	CARRIAGE GATE HOMEOWNERS ASSOC
2021	2802745	0.13	10/11/2021	CARRIAGE GATE HOMEOWNERS ASSOC
2021	2802835	0.13	10/11/2021	CARRIAGE GATE HOMEOWNERS ASSOC
2021	2802867	0.13	10/11/2021	CARRIAGE GATE HOMEOWNERS ASSOC
2021	2802870	0.13	10/11/2021	CARRIAGE GATE HOMEOWNERS ASSOC
2021	2802871	0.13	10/11/2021	CARRIAGE GATE HOMEOWNERS ASSOC
2021	2802872	0.13	10/11/2021	CARRIAGE GATE HOMEOWNERS ASSOC
2021	2805045	0.20	10/11/2021	Bay Mare Farms Property Owner's Association Inc
2021	2816872	0.35	10/11/2021	MELBOURNE HARBOR PROPERTY OWNERS
2021	2816987	5.00	10/11/2021	GREATER ALLEN CHAPEL AME CHURCH

2021	2817034	5.00	10/11/2021	FLORIDA INSTITUTE OF TECHNOLOGY
2021	2817108	5.00	10/11/2021	ETERNAL LIFE FELLOWSHIP INC
2021	2817109	5.00	10/11/2021	OUTREACH EVANGELISTIC PENTECOSTAL
2021	2817419	5.00	10/11/2021	FLORIDA EAST COAST RAILWAY LLC
2021	2817601	1.81	10/11/2021	U21 Holdings LLC
2021	2817628	5.00	10/11/2021	1st Methodist Church of Melbourne FL
2021	2817691	5.00	10/11/2021	FIRST UNITED METHODIST CHURCH OF
2021	2817701	5.00	10/11/2021	FIRST UNITED METHODIST CHURCH
2021	2817703	5.00	10/11/2021	FIRST METHODIST CHURCH OF
2021	2817750	5.00	10/11/2021	JESUS IS THE KEY INC
2021	2817806	5.00	10/11/2021	DIOCESE OF ORLANDO
2021	2817807	5.00	10/11/2021	DIOCESE OF ORLANDO
2021	2817809	5.00	10/11/2021	DIOCESE OF ORLANDO
2021	2818192	5.00	10/11/2021	MELBOURNE, CITY OF
2021	2818391	5.00	10/11/2021	LIGHTHOUSE ASSEMBLY OF GOD OF
2021	2818552	5.00	10/11/2021	Alphdon Real Estate Investment Inc
2021	2818553	5.00	10/11/2021	Alphdon Real Estate Investment Inc
2021	2818554	5.00	10/11/2021	Alphdon Real Estate Investment Inc
2021	2818555	5.00	10/11/2021	Alphdon Real Estate Investment Inc
2021	2818567	5.00	10/11/2021	FLORIDA CONFERENCE ASSOCIATION OF
2021	2818614	5.00	10/11/2021	FLORIDA CONFERENCE ASSOCIATION OF
2021	2820060	5.00	10/11/2021	Iglesia Bautista Calvario Inc
2021	2821166	0.22	10/11/2021	American Homesteading Foundation Inc
2021	2822128	0.14	10/11/2021	T & W DEVELOPERS INC
2021	2822440	0.14	10/11/2021	T & W DEVELOPERS INC
2021	2822442	0.14	10/11/2021	T & W DEVELOPERS INC
2021	2822909	5.00	10/11/2021	FLORIDA INSTITUTE OF TECHNOLOGY
2021	2823026	5.00	10/11/2021	FLORIDA INSTITUTE OF TECHNOLOGY
2021	2823086	5.00	10/11/2021	FLORIDA INSTITUTE OF TECHNOLOGY
2021	2824054	5.00	10/11/2021	FLORIDA INSTITUTE OF TECHNOLOGY
2021	2824167	5.00	10/11/2021	The Greater Faith Temple Church of God in Christ Inc of Melbourne Florida
2021	2824298	5.00	11/10/2021	Macedonia Community Development Corporation of South Brevard
2021	2824418	5.00	10/11/2021	MACEDONIA MISSIONARY BAPTIST
2021	2824734	0.18	10/11/2021	SUNCOAST TOWNHOMES HOMEOWNERS
2021	2824736	5.00	10/11/2021	Habitat For Humanity Of South Brevard Inc
2021	2825127	5.00	10/11/2021	SHILOH CHRISTIAN CENTER INC
2021	2825140	1.99	10/11/2021	HATOUM, ADA GALE
2021	2825231	5.00	10/11/2021	BREVARD HINDU MANDIR INC, THE
2021	2825232	5.00	10/11/2021	BREVARD HINDU MANDIR INC, THE
2021	2826138	0.20	10/11/2021	Peters Family Trust

2021	2827034	0.20	10/11/2021	PALM BAY COLONY ADULT COMMUNITY
2021	2827075	0.20	10/11/2021	SHIRE HOMEOWNERS ASSOC INC
2021	2827404	0.18	10/11/2021	SOUTH LAKES HOMEOWNERS ASSOC INC
2021	2827543	0.18	10/11/2021	LAKESIDE VILLAS HOMEOWNERS
2021	2827544	0.18	10/11/2021	LAKESIDE VILLAS HOMEOWNERS
2021	2827975	0.18	10/11/2021	Feather Lakes Homeowner's Association Inc
2021	2828039	0.18	10/11/2021	Feather Lakes Homeowner's Association Inc
2021	2828215	0.35	10/11/2021	Bayberry Estates Homeowner's Association Inc
2021	2828264	0.18	10/11/2021	TOMPKINS INVESTMENT GROUP INC
2021	2828409	0.35	10/11/2021	South Oaks Homeowners' Assoc of Melbourne Inc
2021	2828410	0.18	10/11/2021	South Oaks Homeowners' Assoc of Melbourne Inc
2021	2828497	0.18	10/11/2021	South Oaks Homeowners' Assoc of Melbourne Inc
2021	2828616	0.13	10/11/2021	COVENTRY SUBDIVISION OWNERS ASSOC
2021	2828644	0.13	10/11/2021	COVENTRY SUBDIVISION OWNERS ASSOC
2021	2829556	0.20	10/11/2021	OAKWOOD VILLAS PROPERTY OWNERS
2021	2829560	1.99	10/11/2021	OAKWOOD VILLAS PROPERTY OWNERS
2021	2830061	0.39	10/11/2021	MALIBU VILLAS PROPERTY OWNERS
2021	2830791	0.18	10/11/2021	L-I-T-W Condominium Association Inc
2021	2831175	0.20	10/11/2021	P B Brevard Investments LLC
2021	2831178	0.20	10/11/2021	MOALLEM, M DAVID
2021	2831264	0.20	10/11/2021	VISTA OAKS HOMEOWNERS ASSOC INC
2021	2831380	0.20	10/11/2021	Vista Oaks West Homeowners Association Inc
2021	2831573	0.20	10/11/2021	WINDSOR PK TOWNHOMES
2021	2831582	0.20	10/11/2021	Windsor Park Townhome Owners' Association Inc
2021	2831583	0.20	10/11/2021	Windsor Park Townhome Owners' Association Inc
2021	2831584	0.20	10/11/2021	Windsor Park Townhome Owners' Association Inc
2021	2831585	0.20	10/11/2021	Windsor Park Townhome Owners' Association Inc
2021	2831586	0.20	10/11/2021	Windsor Park Townhome Owners' Association Inc
2021	2831587	0.20	10/11/2021	Windsor Park Townhome Owners' Association Inc
2021	2831588	0.20	10/11/2021	Winsor Park Townhome Owners' Association Inc
2021	2831589	0.20	10/11/2021	Windsor Park Townhome Owners' Association Inc
2021	2831666	0.20	10/11/2021	J & M BUILDING & DEVELOPMENT INC
2021	2831667	0.20	10/11/2021	DERATANY BUILDING & DEV CORP
2021	2832767	3.97	10/11/2021	Betty J Whitlock Trust
2021	2834844	0.20	10/11/2021	Sandy Pines Preserve Homeowners Association Inc
2021	2834845	0.20	10/11/2021	Sandy Pines Preserve Homeowners Association Inc
2021	2835351	0.20	10/11/2021	P B Brevard Investments LLC
2021	2835352	0.20	10/11/2021	P B Brevard Investments LLC
2021	2835353	0.20	10/11/2021	SANDY PINES MASTER ASSOC INC
2021	2835666	1.99	10/11/2021	P B Brevard Investments LLC

2021	2836535	0.20	10/11/2021	Palm Garden Club Homeowners Association Inc
2021	2836564	0.20	10/11/2021	ISLAND GREEN VILLAS ASSOC INC
2021	2836657	0.20	10/11/2021	NINE EIGHT CORP, THE
2021	2837314	0.20	10/11/2021	COUNTRY CLUB VISTA PROPERTY
2021	2837315	0.20	10/11/2021	COUNTRY CLUB VISTA PROPERTY
2021	2837316	0.20	10/11/2021	COUNTRY CLUB VISTA PROPERTY
2021	2837386	0.20	10/11/2021	COUNTRY CLUB VISTA PROPERTY
2021	2837387	0.20	10/11/2021	COUNTRY CLUB VISTA PROPERTY
2021	2837388	0.20	10/11/2021	COUNTRY CLUB VISTA PROPERTY
2021	2843050	0.20	10/11/2021	PORT MALABAR UNIT 55 PROPERTY
2021	2844258	0.20	10/11/2021	EDWARDS, ALBERT L
2021	2844259	0.20	10/11/2021	PORT MALABAR HOLIDAY PARK
2021	2844260	0.20	10/11/2021	PORT MALABAR HOLIDAY PARK
2021	2844261	0.20	10/11/2021	PORT MALABAR HOLIDAY PARK
2021	2844262	0.20	10/11/2021	P B Brevard Investments LLC
2021	2844264	0.20	10/11/2021	PORT MALABAR HOLIDAY PARK
2021	2846273	0.14	10/11/2021	BROOK HOLLOW COMMUNITY ASSOC INC
2021	2846274	0.14	10/11/2021	BROOK HOLLOW COMMUNITY ASSOC INC
2021	2846275	0.14	10/11/2021	BROOK HOLLOW COMMUNITY ASSOC INC
2021	2846368	0.14	10/11/2021	COUNTRY COVE HOMEOWNERS ASSOC INC
2021	2846369	0.14	10/11/2021	COUNTRY COVE HOMEOWNERS ASSOC INC
2021	2846370	0.14	10/11/2021	COUNTRY COVE HOMEOWNERS ASSOC INC
2021	2846371	0.14	10/11/2021	COUNTRY COVE HOMEOWNERS ASSOC INC
2021	2846432	0.17	10/11/2021	OCEAN TRAIL HOMEOWNERS INC
2021	2846445	0.17	10/11/2021	OCEAN PATHS CORP
2021	2846551	0.18	10/11/2021	CRESTPOINTE TOWNHOUSES
2021	2846741	1.81	10/11/2021	MORAN, THOMAS P
2021	2846920	0.18	10/11/2021	ISLAND VIEW TOWNHOUSES HOMEOWNERS
2021	2846957	0.18	10/11/2021	CORAL COVE HOMEOWNERS ASSOC INC
2021	2847392	3.69	10/11/2021	COMMUNITY CHAPEL OF MELBOURNE
2021	2847649	4.02	10/11/2021	Contreras, Elizabeth Contreras, Ariel
2021	2847994	0.17	10/11/2021	OCEAN SURF OWNERS ASSOC INC
2021	2848365	0.17	10/11/2021	VILLA DE TROVA OWNERS ASSOC INC
2021	2848886	0.13	10/11/2021	RIVIERA ESTATES HOMEOWNERS ASSOC
2021	2848902	2.35	10/11/2021	St Sebastian's By-The Sea Inc
2021	2849092	0.13	10/11/2021	Property Owner's of PB 11 PG 16; PB 12 PG 9 & 00-751 Sec 20
2021	2849108	0.13	10/11/2021	LA COSTA VILLAGE HOMEOWNERS
2021	2849116	3.96	10/11/2021	Smith, Michael Kerry
2021	2849183	0.13	10/11/2021	Allans Subdivision Homeowners Association Inc
2021	2849240	3.63	10/11/2021	BEACH WOODS PROPERTY OWNERS

2021	2849923	4.76	10/11/2021	BEACH WOODS PROPERTY OWNERS
2021	2849925	0.13	10/11/2021	BEACH WOODS PROPERTY OWNERS
2021	2849939	0.13	10/11/2021	BEACH WOODS PROPERTY OWNERS ASSOC
2021	2849952	0.13	10/11/2021	BEACH WOODS PROPERTY OWNERS ASSOC
2021	2849953	3.63	10/11/2021	HARRINGTON, WILLIAM J
2021	2849993	0.13	10/11/2021	MAJORCA SOUTH HOMEOWNERS ASSOC
2021	2849994	0.13	10/11/2021	Smith, Michael Kerry
2021	2849995	0.13	10/11/2021	MAJORCA SOUTH HOMEOWNERS ASSOC
2021	2849996	0.13	10/11/2021	MAJORCA SOUTH HOMEOWNERS ASSOC
2021	2850006	0.13	10/11/2021	BEACH WOODS PROPERTY OWNERS
2021	2850094	0.13	10/11/2021	RICHARDS, MARY S ESTATE
2021	2850098	0.13	10/11/2021	NORTH SIDE ALLAN LANE INC
2021	2850103	0.13	10/11/2021	BEACH WOODS PROPERTY OWNERS ASSOC
2021	2850171	0.13	10/11/2021	BEACH WOODS PROPERTY OWNERS
2021	2850179	0.13	10/11/2021	BEACH WOODS PROPERTY OWNERS
2021	2850269	0.13	10/11/2021	BEACH WOODS PROPERTY OWNERS
2021	2850314	0.13	10/11/2021	BEACH WOODS PROPERTY OWNERS ASSOC
2021	2850347	0.13	10/11/2021	BEACH WOODS PROPERTY OWNERS ASSOC
2021	2850370	0.13	10/11/2021	BEACH WOODS PROPERTY OWNERS
2021	2850384	0.13	10/11/2021	BEACH WOODS PROPERTY OWNERS ASSOC
2021	2850441	0.13	10/11/2021	BEACH WOODS PROPERTY OWNERS ASSOC
2021	2850455	0.13	10/11/2021	BEACH WOODS PROPERTY OWNERS ASSOC
2021	2850467	0.13	10/11/2021	BEACH WOODS PROPERTY OWNERS ASSOC
2021	2850470	0.13	10/11/2021	BEACH WOODS PROPERTY OWNERS ASSOC
2021	2850477	0.13	10/11/2021	BEACH WOODS PROPERTY OWNERS ASSOC
2021	2850490	0.13	10/11/2021	BEACH WOODS PROPERTY OWNERS
2021	2850584	0.13	10/11/2021	BEACH WOODS PROPERTY OWNERS ASSOC
2021	2850591	0.13	10/11/2021	HENDERSON, HELEN H
2021	2850614	0.13	10/11/2021	RIVER WALK BY THE SEA
2021	2850622	0.13	10/11/2021	INDIGO COVE HOMEOWNERS ASSOC INC
2021	2850623	3.63	10/11/2021	WINDEMERE PARTNERS
2021	2850700	0.13	10/11/2021	SANDY SHOES WEST HOMEOWNERS
2021	2850713	0.24	10/11/2021	WEXFORD PROPERTY OWNERS ASSOC INC
2021	2850753	0.13	10/11/2021	INDIGO COVE HOMEOWNERS ASSOC INC
2021	2850772	4.38	10/11/2021	Mai, Peter Dat
2021	2850964	3.74	10/11/2021	Oakmont Preserve Subdivision Homeowners Association Inc
2021	2851288	0.13	10/11/2021	SAND DOLLAR CONDOMINIUM ASSOC OF
2021	2851364	0.13	10/11/2021	FELLWOOD ESTATES ASSOCIATION
2021	2851399	0.20	10/11/2021	Pine Walk Manor Homeowners Association Inc
2021	2851400	0.20	10/11/2021	Pine Walk Manor Homeowners Association Inc

2021	2851467	0.18	10/11/2021	Meadowridge 1 Homeowners Association Inc
2021	2851468	0.18	10/11/2021	Meadowridge 1 Homeowners Association Inc
2021	2851469	0.18	10/11/2021	Meadowridge 1 Homeowners Association Inc
2021	2851508	0.14	10/11/2021	BANK OF AMERICA NA
2021	2851522	3.63	10/11/2021	Massimo, Francis A
2021	2851523	2.49	10/11/2021	SMITH, DAVID L
2021	2851580	0.13	10/11/2021	SEABREEZE AT MELBOURNE BEACH
2021	2851585	3.63	10/11/2021	Smith, Michael Kerry
2021	2851630	0.13	10/11/2021	Courtyards At Wexford Homeowners' Association Inc
2021	2851631	0.13	10/11/2021	Courtyards At Wexford Homeowners' Association Inc
2021	2851632	0.13	10/11/2021	Courtyards At Wexford Homeowners' Association Inc
2021	2851649	3.58	10/11/2021	RICHARDS, A D ESTATE
2021	2851659	0.13	10/11/2021	Sandy Shoes West Homeoweners Association Inc
2021	2851670	3.63	10/11/2021	BEACHWOODS PROP OWNERS ASSOC INC
2021	2851694	0.18	10/11/2021	WHISPERWOODS HOMEOWNERS ASSOC INC
2021	2851695	1.81	10/11/2021	WHISPER WOODS HOMEOWNERS
2021	2851696	1.81	10/11/2021	WHISPERWOODS HOMEOWNERS ASSOC INC
2021	2851723	0.13	10/11/2021	BRANDYWINE ESTATES HOMEOWNERS
2021	2851732	2.98	10/11/2021	Northshore Development of Florida LLC
2021	2851735	0.13	10/11/2021	INDIGO COVE HOMEOWNERS ASSOC INC
2021	2851825	0.18	10/11/2021	SOUTH LAKES HOMEOWNERS ASSOC INC
2021	2851838	0.13	10/11/2021	BEACH WOODS PROPERTY OWNERS
2021	2851841	0.20	10/11/2021	PALM BAY ESTATES RO ASSOC INC
2021	2852164	0.35	10/11/2021	LAKESIDE VILLAS HOMEOWNERS
2021	2852194	0.13	10/11/2021	Courtyards At Wexford Homeowners' Association Inc
2021	2852376	0.13	10/11/2021	LAKE WASHINGTON OAKS DEV INC
2021	2852396	0.13	10/11/2021	LA COSTA VILLAGE HOMEOWNERS OF
2021	2852397	0.13	10/11/2021	LAKE WASHINGTON OAKS DEV INC
2021	2852488	0.13	10/11/2021	Windemere Shores Homeowners' Assoc Inc
2021	2852534	0.13	10/11/2021	SEABREEZE DEVELOPERS
2021	2852567	0.13	10/11/2021	OWNERS OF TRADEWINDS TOWNHOUSES
2021	2852576	3.63	10/11/2021	ROSSITER, GEOFFREY
2021	2852612	0.13	10/11/2021	VILLAGE OF TRAMORE HOMEOWNERS
2021	2852613	0.13	10/11/2021	TRAMORE HOMEOWNERS ASSOC INC,
2021	2852614	0.13	10/11/2021	TRAMORE HOMEOWNERS ASSOC INC,
2021	2852615	0.13	10/11/2021	TRAMORE HOMEOWNERS ASSOC INC,
2021	2852658	1.99	10/11/2021	DONER, KATHY S
2021	2852814	0.14	10/11/2021	WESTBROOKE HOMEOWNERS ASSOC INC
2021	2852815	0.14	10/11/2021	WESTBROOKE HOMEOWNERS ASSOC INC
2021	2852816	0.14	10/11/2021	WESTBROOKE HOMEOWNERS ASSOC INC

2021	2852817	0.14	10/11/2021	WESTBROOKE HOMEOWNERS ASSOC INC
2021	2852820	0.14	10/11/2021	WESTBROOKE HOMEOWNERS ASSOC INC
2021	2852821	0.14	10/11/2021	WESTBROOKE HOMEOWNERS ASSOC INC
2021	2852823	0.14	10/11/2021	WESTBROOKE HOMEOWNERS ASSOC INC
2021	2852824	0.14	10/11/2021	WESTBROOKE HOMEOWNERS ASSOC INC
2021	2852825	0.14	10/11/2021	WESTBROOKE HOMEOWNERS ASSOC INC
2021	2852826	0.14	10/11/2021	WESTBROOKE HOMEOWNERS ASSOC INC
2021	2852827	0.18	10/11/2021	Feather Lakes Homeowner's Association Inc
2021	2852828	0.20	10/11/2021	Bermuda Walk Property Owners Association
2021	2852830	0.20	10/11/2021	SUTTON PROPERTIES OF PALM BAY II
2021	2852860	0.13	10/11/2021	OCEAN RIDGE HOMEOWNERS ASSOC INC
2021	2852863	0.13	10/11/2021	OCEAN RIDGE HOMEOWNERS ASSOC OF
2021	2852864	0.13	10/11/2021	OCEAN RIDGE HOMEOWNERS ASSOC OF
2021	2852865	0.13	10/11/2021	OCEAN RIDGE HOMEOWNERS ASSOC OF
2021	2852866	0.13	10/11/2021	OCEAN RIDGE HOMEOWNERS ASSOC OF
2021	2852867	0.13	10/11/2021	OCEAN RIDGE HOMEOWNERS ASSOC OF
2021	2852868	0.13	10/11/2021	OCEAN RIDGE HOMEOWNERS ASSOC OF
2021	2852869	0.13	10/11/2021	OCEAN RIDGE HOMEOWNERS ASSOC OF
2021	2852871	0.13	10/11/2021	OCEAN RIDGE HOMEOWNERS ASSOC OF
2021	2852872	0.13	10/11/2021	OCEAN RIDGE HOMEOWNERS ASSOC OF
2021	2852893	3.63	10/11/2021	ROSSITER, GEOFFREY
2021	2852945	0.20	10/11/2021	ARLINGTON PINES TOWNHOUSES
2021	2852976	0.20	10/11/2021	SANDY PINES MASTER ASSOCIATION
2021	2853083	0.13	10/11/2021	MEADOW LAKE SUBDIVISION
2021	2853084	0.25	10/11/2021	MEADOW LAKE SUBDIVISION
2021	2853085	0.13	10/11/2021	MEADOW LAKE SUBDIVISION
2021	2853086	0.13	10/11/2021	MEADOW LAKE SUBDIVISION
2021	2853088	0.13	10/11/2021	MEADOW LAKE SUBDIVISION
2021	2853089	0.13	10/11/2021	MEADOW LAKE SUBDIVISION
2021	2853090	0.13	10/11/2021	MEADOW LAKE SUBDIVISION
2021	2853091	0.13	10/11/2021	MEADOW LAKE SUBDIVISION
2021	2853092	0.13	10/11/2021	MEADOW LAKE SUBDIVISION
2021	2853093	0.13	10/11/2021	MEADOW LAKE SUBDIVISION
2021	2853094	0.13	10/11/2021	MEADOW LAKE SUBDIVISION
2021	2853095	0.13	10/11/2021	MEADOW LAKE SUBDIVISION
2021	2853174	0.14	10/11/2021	WESTBROOKE HOMEOWNERS ASSOC INC
2021	2853175	1.99	10/11/2021	BALLEW, DON
2021	2853193	0.13	10/11/2021	SANDY SHOES WEST HOMEOWNERS
2021	2853271	0.20	10/11/2021	Sandy Pines Preserve Homeowners Association Inc
2021	2853272	0.20	10/11/2021	Sandy Pines Preserve Homeowners Association Inc

2021	2853273	0.20	10/11/2021	Sandy Pines Preserve Homeowners Association Inc
2021	2853275	0.20	10/11/2021	Sandy Pines Preserve Homeowners Association Inc
2021	2853276	0.20	10/11/2021	Sandy Pines Preserve Homeowners Association Inc
2021	2853278	0.20	10/11/2021	Sandy Pines Preserve Homeowners Association Inc
2021	2853279	0.20	10/11/2021	Sandy Pines Preserve Homeowners Association Inc
2021	2853280	0.20	10/11/2021	Sandy Pines Preserve Homeowners Association Inc
2021	2853281	0.20	10/11/2021	Sandy Pines Preserve Homeowners Association Inc
2021	2853283	0.20	10/11/2021	Sandy Pines Preserve Homeowners Association Inc
2021	2853284	0.20	10/11/2021	Sandy Pines Preserve Homeowners Association Inc
2021	2853285	0.20	10/11/2021	Sandy Pines Preserve Homeowners Association Inc
2021	2853286	0.20	10/11/2021	Sandy Pines Preserve Homeowners Association Inc
2021	2853287	0.20	10/11/2021	Sandy Pines Preserve Homeowners Association Inc
2021	2853347	0.18	10/11/2021	EAGLE LAKE HOMEOWNERS
2021	2853348	0.18	10/11/2021	EAGLE LAKE HOMEOWNERS
2021	2853349	0.18	10/11/2021	EAGLE LAKE HOMEOWNERS
2021	2853350	0.18	10/11/2021	EAGLE LAKE HOMEOWNERS
2021	2853361	3.63	10/11/2021	Beall, Hazel Moore,Life Estate
2021	2853382	0.20	10/11/2021	SANDY PINES MASTER ASSOC INC
2021	2853451	0.13	10/11/2021	OCEAN RIDGE HOMEOWNERS ASSOC INC
2021	2853452	0.13	10/11/2021	OCEAN RIDGE HOMEOWNERS ASSOC INC
2021	2853466	0.18	10/11/2021	EDGEWOOD GLEN HOMEOWNERS
2021	2853467	0.18	10/11/2021	EDGEWOOD GLEN HOMEOWNERS
2021	2853468	0.18	10/11/2021	EDGEWOOD GLEN HOMEOWNERS
2021	2853469	0.18	10/11/2021	EDGEWOOD GLEN HOMEOWNERS
2021	2853478	0.14	10/11/2021	CHATEAU IN THE PINES HOMEOWNER
2021	2853499	0.13	10/11/2021	COCONUT POINTE INC
2021	2853500	0.13	10/11/2021	Michael A Saracco Trustee/Receiver for The Preserve at Coconut Pointe Condominium Association
2021	2853598	0.18	10/11/2021	FOREST CREEK SUBDIVISION
2021	2853599	0.18	10/11/2021	FOREST CREEK SUBDIVISION
2021	2853600	0.18	10/11/2021	FOREST CREEK SUBDIVISION
2021	2853601	0.18	10/11/2021	FOREST CREEK SUBDIVISION
2021	2853602	0.18	10/11/2021	FOREST CREEK SUBDIVISION
2021	2853603	0.18	10/11/2021	FOREST CREEK SUBDIVISION
2021	2853604	0.18	10/11/2021	FOREST CREEK SUBDIVISION
2021	2853606	0.18	10/11/2021	FOREST CREEK SUBDIVISION
2021	2853607	0.18	10/11/2021	FOREST CREEK SUBDIVISION
2021	2853610	0.18	10/11/2021	FOREST CREEK SUBDIVISION
2021	2853612	0.18	10/11/2021	FOREST CREEK SUBDIVISION
2021	2853613	1.28	10/11/2021	Betty J Herrick 1994 Trust
2021	2853690	0.13	10/11/2021	MEADOW LAKE SUBDIVISION

2021	2853713	0.13	10/11/2021	GLENWOOD HOMEOWNERS ASSOC OF
2021	2853714	0.13	10/11/2021	GLENWOOD HOMEOWNERS ASSOC OF
2021	2853715	0.13	10/11/2021	GLENWOOD HOMEOWNERS ASSOC OF
2021	2853781	0.14	10/11/2021	WESTBROOKE HOMMEOWNERS ASSOC INC
2021	2853782	0.14	10/11/2021	WESTBROOKE HOMMEOWNERS ASSOC INC
2021	2853784	5.00	10/11/2021	SHILOH CHRISTIAN CENTER INC
2021	2853786	0.17	10/11/2021	N/A - Condo Common Area
2021	2854019	0.17	10/11/2021	N/A - Condo Common Area
2021	2854136	0.13	10/11/2021	N/A - Condo Common Area
2021	2854143	0.17	10/11/2021	N/A - Condo Common Area
2021	2854149	0.17	10/11/2021	N/A - Condo Common Area
2021	2854159	0.20	10/11/2021	N/A - Condo Common Area
2021	2854175	0.13	10/11/2021	N/A - Condo Common Area
2021	2854180	0.18	10/11/2021	N/A - Condo Common Area
2021	2854195	0.18	10/11/2021	N/A - Condo Common Area
2021	2854204	0.20	10/11/2021	N/A - Condo Common Area
2021	2854240	0.18	10/11/2021	N/A - Condo Common Area
2021	2854258	0.18	10/11/2021	N/A - Condo Common Area
2021	2854274	0.13	10/11/2021	N/A - Condo Common Area
2021	2854294	0.18	10/11/2021	N/A - Condo Common Area
2021	2854301	0.17	10/11/2021	N/A - Condo Common Area
2021	2854313	0.14	10/11/2021	N/A - Condo Common Area
2021	2854458	0.13	10/11/2021	N/A - Condo Common Area
2021	2854470	0.13	10/11/2021	N/A - Condo Common Area
2021	2854476	0.17	10/11/2021	N/A - Condo Common Area
2021	2854524	0.17	10/11/2021	N/A - Condo Common Area
2021	2854548	0.17	10/11/2021	N/A - Condo Common Area
2021	2854572	0.18	10/11/2021	N/A - Condo Common Area
2021	2854604	0.13	10/11/2021	N/A - Condo Common Area
2021	2854644	0.18	10/11/2021	N/A - Condo Common Area
2021	2854680	0.17	10/11/2021	N/A - Condo Common Area
2021	2854691	0.17	10/11/2021	N/A - Condo Common Area
2021	2854702	0.17	10/11/2021	N/A - Condo Common Area
2021	2854713	0.20	10/11/2021	N/A - Condo Common Area
2021	2854719	0.13	10/11/2021	N/A - Condo Common Area
2021	2854743	0.13	10/11/2021	N/A - Condo Common Area
2021	2854766	0.13	10/11/2021	N/A - Condo Common Area
2021	2854774	0.13	10/11/2021	N/A - Condo Common Area
2021	2854798	0.18	10/11/2021	N/A - Condo Common Area
2021	2854828	0.18	10/11/2021	N/A - Condo Common Area

2021	2854844	0.13	10/11/2021	N/A - Condo Common Area
2021	2854847	0.20	10/11/2021	N/A - Condo Common Area
2021	2854872	0.18	10/11/2021	N/A - Condo Common Area
2021	2854882	0.13	10/11/2021	N/A - Condo Common Area
2021	2854886	0.20	10/11/2021	N/A - Condo Common Area
2021	2854982	0.20	10/11/2021	N/A - Condo Common Area
2021	2855172	0.20	10/11/2021	N/A - Condo Common Area
2021	2855198	0.14	10/11/2021	N/A - Condo Common Area
2021	2855206	0.20	10/11/2021	N/A - Condo Common Area
2021	2855278	0.20	10/11/2021	N/A - Condo Common Area
2021	2855290	0.20	10/11/2021	N/A - Condo Common Area
2021	2855338	0.18	10/11/2021	N/A - Condo Common Area
2021	2855366	0.20	10/11/2021	N/A - Condo Common Area
2021	2855416	0.13	10/11/2021	N/A - Condo Common Area
2021	2855440	0.20	10/11/2021	N/A - Condo Common Area
2021	2855656	0.20	10/11/2021	N/A - Condo Common Area
2021	2855672	0.13	10/11/2021	N/A - Condo Common Area
2021	2855708	0.20	10/11/2021	N/A - Condo Common Area
2021	2855734	0.13	10/11/2021	N/A - Condo Common Area
2021	2855738	0.20	10/11/2021	N/A - Condo Common Area
2021	2855754	0.13	10/11/2021	N/A - Condo Common Area
2021	2855778	0.20	10/11/2021	N/A - Condo Common Area
2021	2855794	0.20	10/11/2021	N/A - Condo Common Area
2021	2855810	0.18	10/11/2021	N/A - Condo Common Area
2021	2855824	0.18	10/11/2021	N/A - Condo Common Area
2021	2855832	0.18	10/11/2021	N/A - Condo Common Area
2021	2855856	0.18	10/11/2021	N/A - Condo Common Area
2021	2855888	0.18	10/11/2021	N/A - Condo Common Area
2021	2855916	0.18	10/11/2021	N/A - Condo Common Area
2021	2855919	0.20	10/11/2021	N/A - Condo Common Area
2021	2855927	0.20	10/11/2021	N/A - Condo Common Area
2021	2855936	0.18	10/11/2021	N/A - Condo Common Area
2021	2855962	0.18	10/11/2021	N/A - Condo Common Area
2021	2855982	0.18	10/11/2021	N/A - Condo Common Area
2021	2856001	0.18	10/11/2021	N/A - Condo Common Area
2021	2856019	0.18	10/11/2021	N/A - Condo Common Area
2021	2856043	0.13	10/11/2021	N/A - Condo Common Area
2021	2856045	0.18	10/11/2021	N/A - Condo Common Area
2021	2856065	0.18	10/11/2021	N/A - Condo Common Area
2021	2856067	0.13	10/11/2021	N/A - Condo Common Area

2021	2856077	0.13	10/11/2021	N/A - Condo Common Area
2021	2856087	0.20	10/11/2021	N/A - Condo Common Area
2021	2856100	0.13	10/11/2021	N/A - Condo Common Area
2021	2856103	0.20	10/11/2021	N/A - Condo Common Area
2021	2856105	0.18	10/11/2021	N/A - Condo Common Area
2021	2856116	0.18	10/11/2021	N/A - Condo Common Area
2021	2856138	0.13	10/11/2021	N/A - Condo Common Area
2021	2856140	0.18	10/11/2021	N/A - Condo Common Area
2021	2856167	0.13	10/11/2021	N/A - Condo Common Area
2021	2856180	0.13	10/11/2021	N/A - Condo Common Area
2021	2856756	0.13	10/11/2021	N/A - Condo Common Area
2021	2856875	0.13	10/11/2021	N/A - Condo Common Area
2021	2857054	0.20	10/11/2021	N/A - Condo Common Area
2021	2857348	0.17	10/11/2021	Hockin, Garrett
2021	2857349	0.17	10/11/2021	POTTALA, JAMES V
2021	2857443	0.20	10/11/2021	SANDY PINE PRESERVE HOMEOWNERS
2021	2857444	0.20	10/11/2021	SANDY PINE PRESERVE HOMEOWNERS
2021	2857445	0.20	10/11/2021	SANDY PINE PRESERVE HOMEOWNERS
2021	2857446	0.20	10/11/2021	SANDY PINE PRESERVE HOMEOWNERS
2021	2857447	0.20	10/11/2021	SANDY PINE PRESERVE HOMEOWNERS
2021	2857448	0.20	10/11/2021	SANDY PINE PRESERVE HOMEOWNERS
2021	2857449	0.20	10/11/2021	SANDY PINE PRESERVE HOMEOWNERS
2021	2857450	0.20	10/11/2021	SANDY PINE PRESERVE HOMEOWNERS
2021	2857451	0.20	10/11/2021	SANDY PINE PRESERVE HOMEOWNERS
2021	2857452	0.20	10/11/2021	SANDY PINE PRESERVE HOMEOWNERS
2021	2857453	0.20	10/11/2021	SANDY PINE PRESERVE HOMEOWNERS
2021	2857454	0.20	10/11/2021	SANDY PINE PRESERVE HOMEOWNERS
2021	2857455	0.20	10/11/2021	SANDY PINE PRESERVE HOMEOWNERS
2021	2857530	0.14	10/11/2021	WESTBROOKE HOMEOWNERS ASSOCIATION
2021	2857589	0.20	10/11/2021	Sandy Pines Preserve Homeowners Association Inc
2021	2857590	0.20	10/11/2021	Sandy Pines Preserve Homeowners Association Inc
2021	2857591	0.20	10/11/2021	Sandy Pines Preserve Homeowners Association Inc
2021	2857592	0.20	10/11/2021	Sandy Pines Preserve Homeowners Association Inc
2021	2857593	0.20	10/11/2021	Sandy Pines Preserve Homeowners Association Inc
2021	2857594	0.20	10/11/2021	SANDY PINES HOMEOWNERS ASSOC
2021	2857607	0.13	10/11/2021	N/A - Condo Common Area
2021	2857699	0.14	10/11/2021	TIMBER RIDGE HOMEOWNERS ASSOC INC
2021	2857700	0.14	10/11/2021	TIMBER RIDGE HOMEOWNERS ASSOC INC
2021	2857701	0.14	10/11/2021	TIMBER RIDGE HOMEOWNERS ASSOC INC
2021	2857702	0.14	10/11/2021	TIMBER RIDGE HOMEOWNERS ASSOC INC

2021	2857816	0.18	10/11/2021	EAGLE LAKE TWO HOMEOWNERS ASSOC
2021	2857817	0.18	10/11/2021	EAGLE LAKE TWO HOMEOWNERS ASSOC
2021	2857818	0.18	10/11/2021	Eagle Lake Two Homeowners Association Inc
2021	2857819	0.18	10/11/2021	Eagle Lake Two Homeowners Association Inc
2021	2857944	0.13	10/11/2021	PELICAN POINTE HOMEOWNERS
2021	2858048	0.13	10/11/2021	Seacrest Manor Residents Association Inc
2021	2858049	0.14	10/11/2021	WESTBROOKE HOMMEOWNERS ASSOC INC
2021	2858050	0.14	10/11/2021	WESTBROOKE HOMMEOWNERS ASSOC INC
2021	2858051	0.14	10/11/2021	WESTBROOKE HOMMEOWNERS ASSOC INC
2021	2858152	0.14	10/11/2021	SADDLEBROOKE HOMEOWNERS ASSOC INC
2021	2858153	0.14	10/11/2021	SADDLEBROOKE HOMEOWNERS ASSOC INC
2021	2858154	0.14	10/11/2021	SADDLEBROOKE HOMEOWNERS ASSOC INC
2021	2858155	0.14	10/11/2021	SADDLEBROOKE HOMEOWNERS ASSOC INC
2021	2858156	0.14	10/11/2021	SADDLEBROOKE HOMEOWNERS ASSOC INC
2021	2858157	0.14	10/11/2021	SADDLEBROOKE HOMEOWNERS ASSOC INC
2021	2858158	0.14	10/11/2021	SADDLEBROOKE HOMEOWNERS ASSOC INC
2021	2858159	0.14	10/11/2021	SADDLEBROOKE HOMEOWNERS ASSOC INC
2021	2858160	0.14	10/11/2021	SADDLEBROOKE HOMEOWNERS ASSOC INC
2021	2858161	0.14	10/11/2021	SADDLEBROOKE HOMEOWNERS ASSOC INC
2021	2858162	0.14	10/11/2021	SADDLEBROOKE HOMEOWNERS ASSOC INC
2021	2858164	0.14	10/11/2021	SADDLEBROOKE HOMEOWNERS ASSOC INC
2021	2858314	0.27	10/11/2021	Stratford Pointe Homeowners Association Inc
2021	2858382	0.14	10/11/2021	Stratford Pointe Homeowners Association Inc
2021	2858384	0.14	10/11/2021	Stratford Pointe Homeowners Association Inc
2021	2858385	0.14	10/11/2021	Stratford Pointe Homeowners Association Inc
2021	2858386	0.14	10/11/2021	Stratford Pointe Homeowners Association
2021	2858387	0.14	10/11/2021	Stratford Pointe Homeowners Association Inc
2021	2858388	0.14	10/11/2021	Stratford Pointe Homeowners Association Inc
2021	2858390	0.14	10/11/2021	Stratford Pointe Homeowners Association Inc
2021	2858391	0.14	10/11/2021	Stratford Pointe Homeowners Association Inc
2021	2858392	0.14	10/11/2021	Stratford Pointe Homeowners Association Inc
2021	2858393	0.14	10/11/2021	Stratford Pointe Homeowners Association Inc
2021	2858408	3.74	10/11/2021	COOKE, JEFFREY L
2021	2858483	0.18	10/11/2021	FOREST CREEK SUBDIVISION
2021	2858484	0.18	10/11/2021	FOREST CREEK SUBDIVISION
2021	2858507	0.18	10/11/2021	CANARY ISLES HOMEOWNERS ASSOC INC
2021	2858508	0.18	10/11/2021	CANARY ISLES HOMEOWNERS ASSOC INC
2021	2858509	0.18	10/11/2021	CANARY ISLES HOMEOWNERS ASSOC INC
2021	2858510	0.18	10/11/2021	CANARY ISLES HOMEOWNERS ASSOC INC
2021	2858511	0.18	10/11/2021	CANARY ISLES HOMEOWNERS ASSOC INC

2021	2858512	0.18	10/11/2021	CANARY ISLES HOMEOWNERS ASSOC INC
2021	2858513	0.18	10/11/2021	CANARY ISLES HOMEOWNERS ASSOC INC
2021	2858514	0.18	10/11/2021	CANARY ISLES LTD
2021	2858603	0.20	10/11/2021	SANDY PINES PRESERVE PHASES THREE
2021	2858604	0.20	10/11/2021	SANDY PINES PRESERVE PHASES THREE
2021	2858605	0.20	10/11/2021	SANDY PINES PRESERVE PHASES THREE
2021	2858606	0.20	10/11/2021	SANDY PINES PRESERVE PHASES THREE
2021	2858607	0.20	10/11/2021	SANDY PINES PRESERVE PHASES THREE
2021	2858608	0.20	10/11/2021	SANDY PINES PRESERVE PHASES THREE
2021	2858609	0.20	10/11/2021	SANDY PINES PRESERVE PHASES THREE
2021	2858654	0.14	10/11/2021	Stratford Pointe Homeowners Association Inc
2021	2858655	0.14	10/11/2021	Stratford Pointe Homeowners Association Inc
2021	2858656	0.14	10/11/2021	Stratford Pointe Homeowners Association Inc
2021	2858669	0.18	10/11/2021	FOREST CREEK HOMEOWNERS ASSOC INC
2021	2858672	0.14	10/11/2021	WESTBROOKE HOMMEOWNERS ASSOC INC
2021	2858729	0.18	10/11/2021	PBC1 LLC
2021	2858746	0.13	10/11/2021	N/A - Condo Common Area
2021	2858747	0.13	10/11/2021	N/A - Condo Common Area
2021	2858748	0.13	10/11/2021	N/A - Condo Common Area
2021	2858809	0.14	10/11/2021	N/A - Condo Common Area
2021	2858857	0.17	10/11/2021	N/A - Condo Common Area
2021	2858914	0.20	10/11/2021	Sandy Pines Preserve Homeowners Association Inc
2021	2858915	0.20	10/11/2021	Sandy Pines Preserve Homeowners Association Inc
2021	2858916	0.20	10/11/2021	Sandy Pines Preserve Homeowners Association Inc
2021	2858917	0.20	10/11/2021	Sandy Pines Preserve Homeowners Association Inc
2021	2858918	0.20	10/11/2021	Sandy Pines Preserve Homeowners Association Inc
2021	2858919	0.20	10/11/2021	Sandy Pines Preserve Homeowners Association Inc
2021	2858920	0.20	10/11/2021	Sandy Pines Preserve Homeowners Association Inc
2021	2858921	0.20	10/11/2021	Sandy Pines Preserve Homeowners Association Inc
2021	2858922	0.20	10/11/2021	Sandy Pines Preserve Homeowners Association Inc
2021	2858974	0.14	10/11/2021	Woodfield At Heritage Oaks Homeowners Association Inc
2021	2858975	0.14	10/11/2021	Woodfield At Heritage Oaks Homeowners Association Inc
2021	2858976	0.14	10/11/2021	Woodfield At Heritage Oaks Homeowners Association Inc
2021	2858977	0.14	10/11/2021	Woodfield At Heritage Oaks Homeowners Association Inc
2021	2858978	0.14	10/11/2021	Woodfield At Heritage Oaks Homeowners Association Inc
2021	2858979	0.14	10/11/2021	Woodfield At Heritage Oaks Homeowners Association Inc
2021	2858980	0.14	10/11/2021	Woodfield At Heritage Oaks Homeowners Association Inc
2021	2858981	0.14	10/11/2021	WOODFIELD AT HERITAGE OAKS
2021	2858982	0.14	10/11/2021	Woodfield At Heritage Oaks Homeowners Association Inc
2021	2858983	0.14	10/11/2021	Woodfield At Heritage Oaks Homeowners Association Inc

2021	2859050	0.14	10/11/2021	BROOKSHIRE AT HERITAGE OAKS
2021	2859051	0.14	10/11/2021	BROOKSHIRE AT HERITAGE OAKS
2021	2859052	0.14	10/11/2021	BROOKSHIRE AT HERITAGE OAKS
2021	2859053	0.14	10/11/2021	BROOKSHIRE AT HERITAGE OAKS
2021	2859054	0.14	10/11/2021	BROOKSHIRE AT HERITAGE OAKS
2021	2859055	0.14	10/11/2021	BROOKSHIRE AT HERITAGE OAKS
2021	2859056	0.14	10/11/2021	BROOKSHIRE AT HERITAGE OAKS
2021	2859057	0.14	10/11/2021	BROOKSHIRE AT HERITAGE OAKS
2021	2859058	0.14	10/11/2021	BROOKSHIRE AT HERITAGE OAKS
2021	2859059	0.14	10/11/2021	BROOKSHIRE AT HERITAGE OAKS
2021	2859060	0.14	10/11/2021	BROOKSHIRE AT HERITAGE OAKS
2021	2859062	0.14	10/11/2021	BROOKSHIRE AT HERITAGE OAKS
2021	2859228	0.14	10/11/2021	Stratford Pointe Homeowners Association Inc
2021	2859229	0.14	10/11/2021	Stratford Pointe Homeowners Association Inc
2021	2859230	0.14	10/11/2021	Stratford Pointe Homeowners Association Inc
2021	2859231	0.14	10/11/2021	Stratford Pointe Homeowners Association Inc
2021	2859232	0.14	10/11/2021	Stratford Pointe Homeowners Association Inc
2021	2859234	0.14	10/11/2021	Stratford Pointe Homeowners Association Inc
2021	2859255	0.14	10/11/2021	COMPASS POINTE COMMUNITY
2021	2859258	0.14	10/11/2021	COMPASS POINTE COMMUNITY
2021	2859262	0.14	10/11/2021	COMPASS POINTE COMMUNITY
2021	2859317	0.14	10/11/2021	COMPASS POINTE COMMUNITY
2021	2859322	0.14	10/11/2021	COMPASS POINTE COMMUNITY
2021	2859326	0.14	10/11/2021	COMPASS POINTE COMMUNITY
2021	2859334	0.14	10/11/2021	COMPASS POINTE COMMUNITY
2021	2859375	0.14	10/11/2021	COMPASS POINTE COMMUNITY
2021	2859389	0.14	10/11/2021	COMPASS POINTE COMMUNITY
2021	2859395	0.14	10/11/2021	COMPASS POINTE COMMUNITY
2021	2859402	0.14	10/11/2021	COMPASS POINTE COMMUNITY
2021	2859407	0.14	10/11/2021	COMPASS POINTE COMMUNITY
2021	2859416	0.14	10/11/2021	Compass Pointe Community Association Inc
2021	2859417	0.14	10/11/2021	COMPASS POINTE COMMUNITY
2021	2859418	0.14	10/11/2021	COMPASS POINTE COMMUNITY
2021	2859419	0.14	10/11/2021	COMPASS POINTE COMMUNITY
2021	2859420	0.14	10/11/2021	COMPASS POINTE COMMUNITY
2021	2859421	0.14	10/11/2021	COMPASS POINTE COMMUNITY
2021	2859436	0.14	10/11/2021	COMPASS POINTE COMMUNITY
2021	2859437	0.14	10/11/2021	COMPASS POINTE COMMUNITY
2021	2859438	0.14	10/11/2021	COMPASS POINTE COMMUNITY
2021	2859439	0.14	10/11/2021	COMPASS POINTE COMMUNITY

2021	2859440	0.14	10/11/2021	COMPASS POINTE COMMUNITY
2021	2859441	0.14	10/11/2021	COMPASS POINTE COMMUNITY
2021	2859442	0.14	10/11/2021	COMPASS POINTE COMMUNITY
2021	2859443	0.14	10/11/2021	COMPASS POINTE COMMUNITY
2021	2859444	0.14	10/11/2021	COMPASS POINTE COMMUNITY
2021	2859445	0.14	10/11/2021	COMPASS POINTE COMMUNITY
2021	2859446	0.14	10/11/2021	COMPASS POINTE COMMUNITY
2021	2859506	0.14	10/11/2021	BROOKSHIRE AT HERITAGE OAKS
2021	2859507	0.14	10/11/2021	BROOKSHIRE AT HERITAGE OAKS
2021	2859508	0.14	10/11/2021	BROOKSHIRE AT HERITAGE OAKS
2021	2859570	0.20	10/11/2021	Sandy Pines Preserve Homeowners Association Inc
2021	2859571	0.20	10/11/2021	Sandy Pines Preserve Homeowners Association Inc
2021	2859572	0.20	10/11/2021	SANDY PINES PRESERVE PHASE 3 & 4
2021	2859573	0.20	10/11/2021	SANDY PINES PRESERVE PHASES THREE
2021	2859577	0.13	10/11/2021	Windemere Shores Homeowners Association Inc
2021	2859606	0.14	10/11/2021	BROOKSHIRE AT HERITAGE OAKS
2021	2859608	0.18	10/11/2021	Pine Creek Property Owners' Assoc Inc
2021	2859609	0.18	10/11/2021	Pine Creek Property Owners' Assoc Inc
2021	2859610	0.18	10/11/2021	Pine Creek Property Owners' Assoc Inc
2021	2859611	0.18	10/11/2021	Pine Creek Property Owners' Assoc Inc
2021	2859612	0.35	10/11/2021	Pine Creek Property Owners' Assoc Inc
2021	2859613	0.18	10/11/2021	Pine Creek Property Owners' Assoc Inc
2021	2859614	0.18	10/11/2021	Pine Creek Property Owners' Assoc Inc
2021	2859615	0.18	10/11/2021	Pine Creek Property Owners' Assoc Inc
2021	2859762	0.18	10/11/2021	EAGLE LAKE EAST HOMEOWNERS ASSOC
2021	2859763	0.18	10/11/2021	EAGLE LAKE EAST HOMEOWNERS ASSOC
2021	2859764	0.18	10/11/2021	EAGLE LAKE EAST HOMEOWNERS ASSOC
2021	2859765	0.18	10/11/2021	EAGLE LAKE EAST HOMEOWNERS ASSOC
2021	2859766	0.18	10/11/2021	EAGLE LAKE EAST HOMEOWNERS ASSOC
2021	2859767	0.18	10/11/2021	EAGLE LAKE EAST HOMEOWNERS ASSOC
2021	2859892	0.14	10/11/2021	Stratford Pointe Homeowners Association Inc
2021	2859893	0.14	10/11/2021	Stratford Pointe Homeowners Association Inc
2021	2859894	0.14	10/11/2021	Stratford Pointe Homeowners Association Inc
2021	2860020	0.14	10/11/2021	WESTBROOKE HOMEOWNERS ASSOC
2021	2860021	0.14	10/11/2021	WESTBROOKE HOMEOWNERS ASSOC
2021	2860022	0.14	10/11/2021	WESTBROOKE HOMEOWNERS ASSOC
2021	2860023	0.14	10/11/2021	WESTBROOKE HOMEOWNERS ASSOC
2021	2860024	0.14	10/11/2021	WESTBROOKE HOMEOWNERS ASSOC
2021	2860141	0.14	10/11/2021	Oak Grove Homeowners Association of Brevard Inc
2021	2860142	0.14	10/11/2021	Oak Grove Homeowners Association of Brevard Inc

2021	2860143	0.14	10/11/2021	Oak Grove Homeowners Association of Brevard Inc
2021	2860144	0.14	10/11/2021	Oak Grove Homeowners Association of Brevard Inc
2021	2860145	0.14	10/11/2021	Oak Grove Homeowners Association of Brevard Inc
2021	2860146	0.14	10/11/2021	Oak Grove Homeowners Association of Brevard Inc
2021	2860147	0.14	10/11/2021	Oak Grove Homeowners Association of Brevard Inc
2021	2860148	0.14	10/11/2021	Oak Grove Homeowners Association of Brevard Inc
2021	2860149	0.14	10/11/2021	Oak Grove Homeowners Association of Brevard Inc
2021	2860150	0.14	10/11/2021	Oak Grove Homeowners Association of Brevard Inc
2021	2860152	0.14	10/11/2021	Oak Grove Homeowners Association of Brevard Inc
2021	2860153	0.14	10/11/2021	Oak Grove Homeowners Association of Brevard Inc
2021	2860154	0.14	10/11/2021	Oak Grove Homeowners Association of Brevard Inc
2021	2860157	0.14	10/11/2021	Oak Grove Homeowners Association of Brevard Inc
2021	2860158	0.14	10/11/2021	Oak Grove Homeowners Association of Brevard Inc
2021	2860242	0.14	10/11/2021	HAMMOCK LAKES HOMEOWNERS
2021	2860243	0.14	10/11/2021	HAMMOCK LAKES HOMEOWNERS
2021	2860244	0.14	10/11/2021	HAMMOCK LAKES HOMEOWNERS
2021	2860245	0.14	10/11/2021	HAMMOCK LAKES HOMEOWNERS
2021	2860246	0.14	10/11/2021	HAMMOCK LAKES HOMEOWNERS
2021	2860247	0.14	10/11/2021	HAMMOCK LAKES HOMEOWNERS
2021	2860330	0.14	10/11/2021	HAMMOCK LAKES HOMEOWNERS
2021	2860381	0.14	10/11/2021	Woodfield At Heritage Oaks Homeowners Association Inc
2021	2860382	0.14	10/11/2021	Woodfield At Heritage Oaks Homeowners Association Inc
2021	2860478	0.14	10/11/2021	BROOKSHIRE AT HERITAGE OAKS
2021	2860479	0.14	10/11/2021	BROOKSHIRE AT HERITAGE OAKS
2021	2860480	0.14	10/11/2021	BROOKSHIRE AT HERITAGE OAKS
2021	2860481	0.14	10/11/2021	BROOKSHIRE AT HERITAGE OAKS
2021	2860488	0.18	10/11/2021	Pine Creek Property Owners' Assoc Inc
2021	2860489	0.18	10/11/2021	Pine Creek Property Owners' Assoc Inc
2021	2860490	0.18	10/11/2021	Pine Creek Property Owners' Assoc Inc
2021	2860616	0.18	10/11/2021	N/A - Condo Common Area
2021	2860618	0.14	10/11/2021	Oak Grove Homeowners Association of Brevard Inc
2021	2860619	0.14	10/11/2021	Oak Grove Homeowners Association of Brevard Inc
2021	2860620	0.14	10/11/2021	Oak Grove Homeowners Association of Brevard Inc
2021	2860758	0.14	10/11/2021	Oak Grove Homeowners Association of Brevard Inc
2021	2860771	0.18	10/11/2021	N/A - Condo Common Area
2021	2860798	0.20	10/11/2021	BIMINI BAY HOMEOWNERS ASSOCIATION
2021	2860799	0.20	10/11/2021	BIMINI BAY HOMEOWNERS ASSOCIATION
2021	2860800	0.20	10/11/2021	BIMINI BAY HOMEOWNERS ASSOCIATION
2021	2860801	0.20	10/11/2021	BIMINI BAY HOMEOWNERS ASSOCIATION
2021	2860802	0.20	10/11/2021	BIMINI BAY HOMEOWNERS ASSOCIATION

2021	2860803	0.20	10/11/2021	Bimini Bay Homeowner's Assoc
2021	2860804	0.20	10/11/2021	BIMINI BAY HOMEOWNERS ASSOCIATION
2021	2860805	0.20	10/11/2021	BIMINI BAY HOMEOWNERS ASSOCIATION
2021	2860958	0.14	10/11/2021	HAMMOCK LAKES HOMEOWNERS
2021	2860960	0.14	10/11/2021	HAMMOCK LAKES HOMEOWNERS
2021	2860961	0.14	10/11/2021	HAMMOCK LAKES HOMEOWNERS
2021	2860966	0.14	10/11/2021	HAMMOCK LAKES HOMEOWNERS
2021	2860972	0.14	10/11/2021	N/A - Condo Common Area
2021	2861023	0.14	10/11/2021	Woodfield At Heritage Oaks Homeowners Association Inc
2021	2861024	0.14	10/11/2021	Woodfield At Heritage Oaks Homeowners Association Inc
2021	2861093	0.14	10/11/2021	HAMMOCK LAKES HOMEOWNERS
2021	2861094	0.14	10/11/2021	HAMMOCK LAKES HOMEOWNERS
2021	2861095	0.14	10/11/2021	HAMMOCK LAKES HOMEOWNERS
2021	2861096	0.14	10/11/2021	HAMMOCK LAKES HOMEOWNERS
2021	2861114	0.18	10/11/2021	Pine Creek Property Owners' Assoc Inc
2021	2861115	0.18	10/11/2021	Pine Creek Property Owners' Assoc Inc
2021	2861116	0.18	10/11/2021	Pine Creek Property Owners' Assoc Inc
2021	2861243	0.20	10/11/2021	BROOKHAVEN HOMEOWNERS ASSOCIATION
2021	2861244	0.20	10/11/2021	BROOKHAVEN HOMEOWNERS ASSOCIATION
2021	2861245	0.20	10/11/2021	BROOKHAVEN HOMEOWNERS ASSOCIATION
2021	2861246	0.20	10/11/2021	BROOKHAVEN HOMEOWNERS ASSOCIATION
2021	2861247	0.20	10/11/2021	BROOKHAVEN HOMEOWNERS ASSOCIATION
2021	2861248	0.20	10/11/2021	BROOKHAVEN HOMEOWNERS ASSOCIATION
2021	2861249	0.20	10/11/2021	JIM MORRIS & SONS INC
2021	2861280	0.18	10/11/2021	FAITH LANDINGS HOMEOWNERS ASSOC
2021	2861281	0.18	10/11/2021	FAITH LANDINGS HOMEOWNERS ASSOC
2021	2861282	0.18	10/11/2021	FAITH LANDINGS HOMEOWNERS ASSOC
2021	2861283	0.18	10/11/2021	TESTIMONY BAPTIST CHURCH TRUSTEES
2021	2861350	0.18	10/11/2021	HOMEOWNERS ASSOCIATION OF BELLE
2021	2861351	0.18	10/11/2021	HOMEOWNERS ASSOCIATION OF BELLE
2021	2861352	0.18	10/11/2021	HOMEOWNERS ASSOCIATION OF BELLE
2021	2861353	0.18	10/11/2021	HOMEOWNERS ASSOCIATION OF BELLE
2021	2861354	0.18	10/11/2021	HOMEOWNERS ASSOCIATION OF BELLE
2021	2861355	0.18	10/11/2021	HOMEOWNERS ASSOCIATION OF BELLE
2021	2861437	0.20	10/11/2021	RIVIERA KEY HOMEOWNERS ASSOC INC
2021	2861438	0.20	10/11/2021	RIVIERA KEY HOMEOWNERS ASSOC INC
2021	2861439	0.20	10/11/2021	RIVIERA KEY HOMEOWNERS ASSOC INC
2021	2861440	0.20	10/11/2021	RIVIERA KEY HOMEOWNERS ASSOC INC
2021	2861442	0.20	10/11/2021	RIVIERA KEY HOMEOWNERS ASSOC INC
2021	2861468	0.14	10/11/2021	TAMARIND ESTATES HOMEOWNERS ASSOC

2021	2861469	0.14	10/11/2021	TAMARIND ESTATES HOMEOWNERS ASSOC
2021	2861470	0.14	10/11/2021	TAMARIND ESTATES HOMEOWNERS ASSOC
2021	2861471	0.14	10/11/2021	TAMARIND ESTATES HOMEOWNERS ASSOC
2021	2861541	0.20	10/11/2021	N/A - Condo Common Area
2021	2861666	0.18	10/11/2021	EAGLE LAKE EAST HOMEOWNERS ASSOC
2021	2861667	0.18	10/11/2021	EAGLE LAKE EAST HOMEOWNERS ASSOC
2021	2861668	0.18	10/11/2021	EAGLE LAKE EAST HOMEOWNERS ASSOC
2021	2861674	0.13	10/11/2021	BRANDYWINE ESTATES HOMEOWNERS
2021	2861820	0.14	10/11/2021	FAIRMONT HOMEOWNERS ASSOC INC
2021	2861821	0.14	10/11/2021	FAIRMONT HOMEOWNERS ASSOC INC
2021	2861822	0.14	10/11/2021	FAIRMONT HOMEOWNERS ASSOC INC
2021	2861823	0.14	10/11/2021	FAIRMONT HOMEOWNERS ASSOC INC
2021	2861826	0.14	10/11/2021	FAIRMONT HOMEOWNERS ASSOC INC
2021	2861827	0.14	10/11/2021	FAIRMONT HOMEOWNERS ASSOC INC
2021	2861838	0.18	10/11/2021	SONESTA WALK HOMEOWNERS ASSOC
2021	2861839	0.18	10/11/2021	SONESTA WALK HOMEOWNERS ASSOC
2021	2861840	0.18	10/11/2021	SONESTA WALK HOMEOWNERS ASSOC
2021	2861841	0.18	10/11/2021	SONESTA WALK HOMEOWNERS ASSOC
2021	2861842	0.18	10/11/2021	SONESTA WALK HOMEOWNERS ASSOC
2021	2861843	0.18	10/11/2021	SONESTA WALK HOA OF BREVARD
2021	2861844	0.18	10/11/2021	SONESTA WALK HOMEOWNERS ASSOC
2021	2861845	0.18	10/11/2021	SONESTA WALK HOMEOWNERS ASSOC
2021	2861848	0.18	10/11/2021	SONESTA WALK HOMEOWNERS ASSOC
2021	2861850	0.18	10/11/2021	SONESTA WALK HOMEOWNERS ASSOC
2021	2861851	0.18	10/11/2021	SONESTA WALK HOMEOWNERS ASSOC
2021	2861854	0.18	10/11/2021	SONESTA WALK HOMEOWNERS ASSOC
2021	2861964	0.18	10/11/2021	Pine Creek Property Owners' Assoc Inc
2021	2861965	0.18	10/11/2021	Pine Creek Property Owners' Assoc Inc
2021	2862086	0.20	10/11/2021	
2021	2862142	0.13	10/11/2021	
2021	2862227	0.18	10/11/2021	HOMEOWNERS ASSOCIATION OF
2021	2862228	0.18	10/11/2021	HOMEOWNERS ASSOCIATION OF
2021	2862229	0.18	10/11/2021	HOMEOWNERS ASSOCIATION OF
2021	2862230	0.18	10/11/2021	HOMEOWNERS ASSOCIATION OF
2021	2862231	0.18	10/11/2021	HOMEOWNERS ASSOCIATION OF
2021	2862232	0.18	10/11/2021	HOMEOWNERS ASSOCIATION OF
2021	2862233	0.18	10/11/2021	HOMEOWNERS ASSOCIATION OF
2021	2862234	0.18	10/11/2021	HOMEOWNERS ASSOCIATION OF
2021	2862235	0.35	10/11/2021	Homeowners Association of Alamanda Key Inc
2021	2862236	0.18	10/11/2021	Homeowners Association of Alamanda Key Inc

2021	2862237	0.18	10/11/2021	HOMEOWNERS ASSOCIATION OF
2021	2862238	0.18	10/11/2021	HOMEOWNERS ASSOCIATION OF
2021	2862239	0.18	10/11/2021	HOMEOWNERS ASSOCIATION OF
2021	2862246	0.13	10/11/2021	FLORIDA, STATE OF (IITF)
2021	2862348	0.20	10/11/2021	
2021	2862351	0.18	10/11/2021	
2021	2862352	0.14	10/11/2021	WHISPERING WINDS SUBDIVISION
2021	2862353	0.14	10/11/2021	WHISPERING WINDS SUBDIVISION
2021	2862354	0.14	10/11/2021	WHISPERING WINDS SUBDIVISION
2021	2862503	0.14	10/11/2021	WHISPERING WINDS SUBDIVISION
2021	2862504	0.14	10/11/2021	WHISPERING WINDS SUBDIVISION
2021	2862505	0.14	10/11/2021	WHISPERING WINDS SUBDIVISION
2021	2862506	0.14	10/11/2021	WHISPERING WINDS SUBDIVISION
2021	2862507	0.14	10/11/2021	WHISPERING WINDS SUBDIVISION
2021	2862508	0.14	10/11/2021	WHISPERING WINDS SUBDIVISION
2021	2862509	0.18	10/11/2021	EAGLE LAKE EAST HOMEOWNERS ASSOC
2021	2862510	0.18	10/11/2021	EAGLE LAKE EAST HOMEOWNERS ASSOC
2021	2862511	0.18	10/11/2021	EAGLE LAKE EAST HOMEOWNERS ASSOC
2021	2862512	0.18	10/11/2021	EAGLE LAKE EAST HOMEOWNERS ASSOC
2021	2862513	0.18	10/11/2021	EAGLE LAKE EAST HOMEOWNERS ASSOC
2021	2862514	0.18	10/11/2021	EAGLE LAKE EAST HOMEOWNERS ASSOC
2021	2862515	0.18	10/11/2021	EAGLE LAKE EAST HOMEOWNERS ASSOC
2021	2862516	0.18	10/11/2021	EAGLE LAKE EAST HOMEOWNERS ASSOC
2021	2862517	0.18	10/11/2021	EAGLE LAKE EAST HOMEOWNERS ASSOC
2021	2862518	0.18	10/11/2021	EAGLE LAKE EAST HOMEOWNERS ASSOC
2021	2862549	5.00	10/11/2021	HABITAT FOR HUMANITY OF BREVARD
2021	2862675	0.14	10/11/2021	CASTLE OAKS HOMEOWNERS ASSOC
2021	2862676	0.14	10/11/2021	CASTLE OAKS HOMEOWNERS ASSOC
2021	2862793	0.14	10/11/2021	Preserve At Heritage Oaks Subdivision Homeowners Association Inc
2021	2862794	0.14	10/11/2021	Preserve At Heritage Oaks Subdivision Homeowners Association Inc
2021	2862795	0.14	10/11/2021	Preserve At Heritage Oaks Subdivision Homeowners Association Inc
2021	2862796	0.14	10/11/2021	Preserve At Heritage Oaks Subdivision Homeowners Association Inc
2021	2862797	0.14	10/11/2021	Preserve At Heritage Oaks Subdivision Homeowners Association Inc
2021	2862799	0.14	10/11/2021	Preserve At Heritage Oaks Subdivision Homeowners Association Inc
2021	2862800	0.14	10/11/2021	Preserve At Heritage Oaks Subdivision Homeowners Association Inc
2021	2862808	0.20	10/11/2021	
2021	2862815	0.18	10/11/2021	
2021	2862926	0.18	10/11/2021	
2021	2862928	0.18	10/11/2021	730 Strawbridge Ave LLC
2021	2863003	0.14	10/11/2021	STILLWATER PRESERVE HOMEOWNERS

2021	2863004	0.14	10/11/2021	Stillwater Preserve Homeowners Association Inc
2021	2863007	0.13	10/11/2021	BEACH WOODS PROPERTY OWNERS ASSOC
2021	2863008	0.13	10/11/2021	BEACH WOODS PROPERTY OWNERS ASSOC
2021	2863027	0.20	10/11/2021	TUSCANY ESTATES HOMEOWNERS
2021	2863028	0.20	10/11/2021	TUSCANY ESTATES HOMEOWNERS
2021	2863030	0.20	10/11/2021	TUSCANY ESTATES HOMEOWNERS
2021	2863145	0.14	10/11/2021	LYNNWOOD COMMUNITY ASSOCIATION
2021	2863146	0.14	10/11/2021	LYNNWOOD COMMUNITY ASSOCIATION
2021	2863147	0.14	10/11/2021	LYNNWOOD COMMUNITY ASSOCIATION
2021	2863148	0.14	10/11/2021	LYNNWOOD COMMUNITY ASSOCIATION
2021	2863149	0.14	10/11/2021	LYNNWOOD COMMUNITY ASSOCIATION
2021	2863150	0.14	10/11/2021	LYNNWOOD COMMUNITY ASSOCIATION
2021	2863151	0.14	10/11/2021	LYNNWOOD COMMUNITY ASSOCIATION
2021	2863152	0.14	10/11/2021	LYNNWOOD COMMUNITY ASSOCIATION
2021	2863153	0.14	10/11/2021	LYNNWOOD COMMUNITY ASSOCIATION
2021	2863154	0.14	10/11/2021	LYNNWOOD COMMUNITY ASSOCIATION
2021	2863157	0.14	10/11/2021	LYNNWOOD COMMUNITY ASSOCIATION
2021	2863314	0.14	10/11/2021	Eastwood At Heritage Oaks Subdivision Homeowners Association Inc
2021	2863315	0.14	10/11/2021	Eastwood At Heritage Oaks Subdivision Homeowners Association Inc
2021	2863316	0.14	10/11/2021	Eastwood At Heritage Oaks Subdivision Homeowners Association Inc
2021	2863317	0.14	10/11/2021	Eastwood At Heritage Oaks Subdivision Homeowners Association Inc
2021	2863318	0.14	10/11/2021	Eastwood At Heritage Oaks Subdivision Homeowners Association Inc
2021	2863319	0.14	10/11/2021	Eastwood At Heritage Oaks Subdivision Homeowners Association Inc
2021	2863322	0.14	10/11/2021	Eastwood at Heritage Oaks Subdivision Homeowners Association Inc
2021	2863323	0.14	10/11/2021	Eastwood At Heritage Oaks Subdivision Homeowners Association Inc
2021	2863325	0.14	10/11/2021	Eastwood At Heritage Oaks Subdivision Homeowners Association Inc
2021	2863474	0.18	10/11/2021	HOMEOWNERS ASSOCIATION OF
2021	2863475	0.18	10/11/2021	HOMEOWNERS ASSOCIATION OF
2021	2863476	0.18	10/11/2021	HOMEOWNERS ASSOCIATION OF
2021	2863477	0.18	10/11/2021	HOMEOWNERS ASSOCIATION OF
2021	2863478	0.18	10/11/2021	HOMEOWNERS ASSOCIATION OF
2021	2863479	0.18	10/11/2021	HOMEOWNERS ASSOCIATION OF
2021	2863480	0.18	10/11/2021	HOMEOWNERS ASSOCIATION OF
2021	2863481	0.18	10/11/2021	HOMEOWNERS ASSOCIATION OF
2021	2863603	0.20	10/11/2021	
2021	2863636	0.18	10/11/2021	Sophic Property Holdings LLC
2021	2863637	0.18	10/11/2021	Sophic Property Holdings LLC
2021	2863638	0.18	10/11/2021	Sophic Property Holdings LLC
2021	2863671	0.18	10/11/2021	
2021	2863885	0.18	10/11/2021	SONESTA WALK HOMEOWNERS ASSOC

2021	2863886	0.18	10/11/2021	SONESTA WALK HOMEOWNERS ASSOC
2021	2863887	0.18	10/11/2021	SONESTA WALK HOMEOWNERS ASSOC
2021	2863888	0.18	10/11/2021	SONESTA WALK HOMEOWNERS ASSOC
2021	2863889	0.18	10/11/2021	SONESTA WALK HOMEOWNERS ASSOC
2021	2863890	0.18	10/11/2021	SONESTA WALK HOMEOWNERS ASSOC
2021	2863891	0.18	10/11/2021	SONESTA WALK HOMEOWNERS ASSOC
2021	2863892	0.18	10/11/2021	SONESTA WALK HOMEOWNERS ASSOC
2021	2863967	0.14	10/11/2021	FALCON RIDGE LLC
2021	2863968	0.14	10/11/2021	FALCON RIDGE LLC
2021	2863969	0.14	10/11/2021	FALCON RIDGE LLC
2021	2863970	0.14	10/11/2021	FALCON RIDGE LLC
2021	2863971	0.14	10/11/2021	FALCON RIDGE LLC
2021	2863972	0.14	10/11/2021	FALCON RIDGE LLC
2021	2863973	0.14	10/11/2021	FALCON RIDGE LLC
2021	2863974	0.14	10/11/2021	FALCON RIDGE LLC
2021	2863975	0.14	10/11/2021	FALCON RIDGE LLC
2021	2863976	0.14	10/11/2021	FALCON RIDGE LLC
2021	2863986	0.18	10/11/2021	PALM BAY DEVELOPERS LLC
2021	2864105	0.14	10/11/2021	MANCHESTER LAKES HOMEOWNERS
2021	2864106	0.14	10/11/2021	MANCHESTER LAKES HOMEOWNERS
2021	2864107	0.14	10/11/2021	MANCHESTER LAKES HOMEOWNERS
2021	2864108	0.14	10/11/2021	MANCHESTER LAKES HOMEOWNERS
2021	2864109	0.14	10/11/2021	MANCHESTER LAKES HOMEOWNERS
2021	2864110	0.14	10/11/2021	MANCHESTER LAKES HOMEOWNERS
2021	2864111	0.14	10/11/2021	MANCHESTER LAKES HOMEOWNERS
2021	2864112	0.14	10/11/2021	MANCHESTER LAKES HOMEOWNERS
2021	2864113	0.14	10/11/2021	MANCHESTER LAKES HOMEOWNERS
2021	2864114	0.14	10/11/2021	MANCHESTER LAKES HOMEOWNERS
2021	2864115	0.14	10/11/2021	MANCHESTER LAKES HOMEOWNERS
2021	2864116	0.14	10/11/2021	MANCHESTER LAKES HOMEOWNERS
2021	2864117	0.14	10/11/2021	MANCHESTER LAKES HOMEOWNERS
2021	2864118	0.14	10/11/2021	MANCHESTER LAKES HOMEOWNERS
2021	2864119	0.14	10/11/2021	MANCHESTER LAKES HOMEOWNERS
2021	2864120	0.14	10/11/2021	MANCHESTER LAKES HOMEOWNERS
2021	2864121	0.14	10/11/2021	MANCHESTER LAKES HOMEOWNERS
2021	2864122	0.14	10/11/2021	MANCHESTER LAKES HOMEOWNERS
2021	2864123	0.14	10/11/2021	MANCHESTER LAKES HOMEOWNERS
2021	2864124	0.14	10/11/2021	MANCHESTER LAKES HOMEOWNERS
2021	2864125	0.14	10/11/2021	MANCHESTER LAKES HOMEOWNERS
2021	2864126	0.14	10/11/2021	MANCHESTER LAKES HOMEOWNERS

2021	2864127	0.14	10/11/2021	MANCHESTER LAKES HOMEOWNERS
2021	2864130	0.14	10/11/2021	MANCHESTER LAKES HOMEOWNERS
2021	2864131	0.14	10/11/2021	MANCHESTER LAKES HOMEOWNERS
2021	2864132	0.14	10/11/2021	MANCHESTER LAKES HOMEOWNERS
2021	2864133	0.14	10/11/2021	MANCHESTER LAKES HOMEOWNERS
2021	2864134	0.14	10/11/2021	MANCHESTER LAKES HOMEOWNERS
2021	2864135	0.14	10/11/2021	MANCHESTER LAKES HOMEOWNERS
2021	2864136	0.14	10/11/2021	MANCHESTER LAKES HOMEOWNERS
2021	2864377	0.20	10/11/2021	PARKSIDE WEST HOMEOWNERS ASSOC
2021	2864378	0.20	10/11/2021	PARKSIDE WEST HOMEOWNERS ASSOC
2021	2864379	0.20	10/11/2021	PARKSIDE WEST HOMEOWNERS ASSOC
2021	2864380	0.20	10/11/2021	PARKSIDE WEST HOMEOWNERS ASSOC
2021	2864381	0.20	10/11/2021	PARKSIDE WEST HOMEOWNERS ASSOC
2021	2864382	0.20	10/11/2021	PARKSIDE WEST HOMEOWNERS ASSOC
2021	2864383	0.20	10/11/2021	PARKSIDE WEST HOMEOWNERS ASSOC
2021	2864384	0.20	10/11/2021	PARKSIDE WEST HOMEOWNERS ASSOC
2021	2864385	0.20	10/11/2021	PARKSIDE WEST HOMEOWNERS ASSOC
2021	2864485	0.20	10/11/2021	PINEWOOD ESTATES HOMEOWNERS
2021	2864486	0.20	10/11/2021	PINEWOOD ESTATES HOMEOWNERS
2021	2864487	0.20	10/11/2021	PINEWOOD ESTATES HOMEOWNERS
2021	2864488	0.20	10/11/2021	PINEWOOD ESTATES HOMEOWNERS
2021	2864489	0.20	10/11/2021	PINEWOOD ESTATES HOMEOWNERS
2021	2864588	0.18	10/11/2021	
2021	2864597	0.18	10/11/2021	
2021	2864668	0.14	10/11/2021	MANCHESTER LAKES HOMEOWNERS
2021	2864669	0.14	10/11/2021	MANCHESTER LAKES HOMEOWNERS
2021	2864670	0.14	10/11/2021	MANCHESTER LAKES HOMEOWNERS
2021	2864671	0.14	10/11/2021	MANCHESTER LAKES HOMEOWNERS
2021	2864672	0.14	10/11/2021	MANCHESTER LAKES HOMEOWNERS
2021	2864679	0.18	10/11/2021	
2021	2864794	0.14	10/11/2021	WEST MELBOURNE LANDINGS
2021	2864795	0.14	10/11/2021	WEST MELBOURNE LANDINGS
2021	2864796	0.14	10/11/2021	WEST MELBOURNE LANDINGS
2021	2864797	0.14	10/11/2021	WEST MELBOURNE LANDINGS
2021	2864798	0.14	10/11/2021	WEST MELBOURNE LANDINGS
2021	2864799	0.14	10/11/2021	WEST MELBOURNE LANDINGS
2021	2864800	0.14	10/11/2021	WEST MELBOURNE LANDINGS
2021	2864801	0.14	10/11/2021	WEST MELBOURNE LANDINGS
2021	2864802	0.14	10/11/2021	WEST MELBOURNE LANDINGS
2021	2865044	0.14	10/11/2021	CRYSTAL LAKES WEST HOMEOWNERS

2021	2865045	0.14	10/11/2021	CRYSTAL LAKES WEST HOMEOWNERS
2021	2865046	0.14	10/11/2021	CRYSTAL LAKES WEST HOMEOWNERS
2021	2865047	0.14	10/11/2021	CRYSTAL LAKES WEST HOMEOWNERS
2021	2865048	0.14	10/11/2021	CRYSTAL LAKES WEST HOMEOWNERS
2021	2865049	0.14	10/11/2021	CRYSTAL LAKES WEST HOMEOWNERS
2021	2865050	0.14	10/11/2021	CRYSTAL LAKES WEST HOMEOWNERS
2021	2865051	0.14	10/11/2021	CRYSTAL LAKES WEST HOMEOWNERS
2021	2865052	0.14	10/11/2021	CRYSTAL LAKES WEST HOMEOWNERS
2021	2865053	0.14	10/11/2021	CRYSTAL LAKES WEST HOMEOWNERS
2021	2865054	0.14	10/11/2021	CRYSTAL LAKES WEST HOMEOWNERS
2021	2865055	0.14	10/11/2021	CRYSTAL LAKES WEST HOMEOWNERS
2021	2865057	0.14	10/11/2021	CRYSTAL LAKES WEST HOMEOWNERS
2021	2865058	0.14	10/11/2021	CRYSTAL LAKES WEST HOMEOWNERS
2021	2865059	0.14	10/11/2021	CRYSTAL LAKES WEST HOMEOWNERS
2021	2865060	0.14	10/11/2021	Crystal Lakes West Homeowners Association Inc
2021	2865070	0.13	10/11/2021	
2021	2865076	0.14	10/11/2021	OAKMONT PRESERVE SUBDIVISION
2021	2865104	0.20	10/11/2021	
2021	2865217	0.18	10/11/2021	
2021	2865224	0.18	10/11/2021	N/A - Condo Common Area
2021	2865383	0.18	10/11/2021	N/A - Condo Common Area
2021	2865389	0.18	10/11/2021	
2021	2865450	0.18	10/11/2021	THISTLE CREEK HOMEOWNERS ASSOC
2021	2865451	0.18	10/11/2021	THISTLE CREEK HOMEOWNERS ASSOC
2021	2865452	0.18	10/11/2021	THISTLE CREEK HOMEOWNERS ASSOC
2021	2865453	0.18	10/11/2021	THISTLE CREEK HOMEOWNERS ASSOC
2021	2865454	0.18	10/11/2021	THISTLE CREEK HOMEOWNERS ASSOC
2021	2865455	0.18	10/11/2021	THISTLE CREEK HOMEOWNERS ASSOC
2021	2865456	0.18	10/11/2021	THISTLE CREEK HOMEOWNERS ASSOC
2021	2865488	0.13	10/11/2021	JASMINE ESTATES HOMEOWNERS
2021	2865489	0.13	10/11/2021	JASMINE ESTATES HOMEOWNERS
2021	2865570	0.14	10/11/2021	Hidden Heights Homeowners Association Inc
2021	2865571	0.14	10/11/2021	Hidden Heights Homeowners Association Inc
2021	2865572	0.14	10/11/2021	Hidden Heights Homeowners Association Inc
2021	2865715	0.17	10/11/2021	
2021	2865793	0.14	10/11/2021	WALDEN OAKS HOME OWNERS
2021	2865794	0.14	10/11/2021	WALDEN OAKS HOME OWNERS
2021	2865795	0.14	10/11/2021	WALDEN OAKS HOMEOWNERS ASSOC
2021	2865808	0.14	10/11/2021	N/A - Condo Common Area
2021	2865833	0.18	10/11/2021	N/A - Condo Common Area

2021	2865954	0.20	10/11/2021	
2021	2865968	0.20	10/11/2021	N/A - Condo Common Area
2021	2865972	0.14	10/11/2021	BELLA LUNA HOMEOWNERS ASSOC INC
2021	2865973	0.14	10/11/2021	BELLA LUNA HOMEOWNERS ASSOC INC
2021	2865974	0.14	10/11/2021	BELLA LUNA HOMEOWNERS ASSOC INC
2021	2865975	0.14	10/11/2021	BELLA LUNA HOMEOWNERS ASSOC INC
2021	2865976	0.14	10/11/2021	BELLA LUNA HOMEOWNERS ASSOC INC
2021	2865977	0.14	10/11/2021	BELLA LUNA HOMEOWNERS ASSOC INC
2021	2865978	0.14	10/11/2021	BELLA LUNA HOMEOWNERS ASSOC INC
2021	2865979	0.14	10/11/2021	BELLA LUNA HOMEOWNERS ASSOC INC
2021	2865980	0.14	10/11/2021	BELLA LUNA HOMEOWNERS ASSOC INC
2021	2866076	0.18	10/11/2021	
2021	2866108	0.14	10/11/2021	
2021	2866167	0.18	10/11/2021	Beehler, Blake C
2021	2866168	0.18	10/11/2021	Beehler, Blake C
2021	2866169	0.18	10/11/2021	Black, L Anthony
2021	2866170	0.18	10/11/2021	GABIK, DIANE
2021	2866171	0.18	10/11/2021	Becker, Linda K
2021	2866172	0.18	10/11/2021	Anthony J Diana Trust
2021	2866173	0.18	10/11/2021	Caylor, Donald R Caylor, Dianne
2021	2866174	0.18	10/11/2021	KING, ALBERT
2021	2866175	0.18	10/11/2021	Sims, Wythe,III Davis
2021	2866176	0.18	10/11/2021	Crocker, Arthur C
2021	2866177	0.18	10/11/2021	Black, L Anthony
2021	2866178	0.18	10/11/2021	Becker, Linda K
2021	2866179	0.18	10/11/2021	COX, MARGUERITE GRANT
2021	2866180	0.18	10/11/2021	COX, MARGUERITE GRANT
2021	2866181	0.18	10/11/2021	WELCH, INA SMITH
2021	2866182	0.18	10/11/2021	WELCH, INA SMITH
2021	2866183	0.18	10/11/2021	Baranowski Family Trust
2021	2866184	0.18	10/11/2021	Jiveh, Cyrus
2021	2866185	0.18	10/11/2021	Nelson, Rory W
2021	2866186	0.18	10/11/2021	Michael & Gail Fischer Revocable Living Trust
2021	2866187	0.18	10/11/2021	Jung-Lin Chen & Shu-Ching Chen Revocable Trust
2021	2866188	0.18	10/11/2021	Jung-Lin Chen & Shu-Ching Chen Revocable Trust
2021	2866189	0.18	10/11/2021	Halley, David E,SR
2021	2866190	0.18	10/11/2021	BREVARD-HARBOR EDGE LLC
2021	2866191	0.18	10/11/2021	KESECKER, TIMOTHY B
2021	2866192	0.18	10/11/2021	SCHWEIKERT, JOHN F JR TRUSTEES
2021	2866193	0.18	10/11/2021	Lomenzo, Sally

2021	2866194	0.18	10/11/2021	PRICE, MARK L
2021	2866195	0.18	10/11/2021	WASTAWY, SOHAIR F
2021	2866196	0.18	10/11/2021	Lomenzo, Sally
2021	2866197	0.18	10/11/2021	GAUDETTE, CHARLES N
2021	2866198	0.18	10/11/2021	GAUDETTE, CHARLES N
2021	2866199	0.18	10/11/2021	CROWN INVESTMENTS LLC
2021	2866200	0.18	10/11/2021	CROWN INVESTMENTS LLC
2021	2866201	0.18	10/11/2021	WORBEY, PHILIP COLIN
2021	2866202	0.18	10/11/2021	WORBEY, PHILIP COLIN
2021	2866203	0.18	10/11/2021	ANDERSON, PETER THOMAS TRUSTEE
2021	2866204	0.18	10/11/2021	ANDERSON, PETER T
2021	2866205	0.18	10/11/2021	PRICE, MARK L
2021	2866206	0.18	10/11/2021	WASTAWY, SOHAIR F
2021	2866207	0.18	10/11/2021	KESECKER, TIMOTHY B
2021	2866208	0.18	10/11/2021	ROSSI, ROSCOE A
2021	2866209	0.18	10/11/2021	ROSSI, ROSCOE A
2021	2866210	0.18	10/11/2021	
2021	2866222	0.14	10/11/2021	MELBOURNE 95 NEW HAVEN LLC
2021	2866229	3.90	10/11/2021	MALABAR DEVELOPMENT CORPORATION
2021	2866243	0.14	10/11/2021	N/A - Condo Common Area
2021	2866255	0.18	10/11/2021	SCHWEIKERT, JOHN F JR TRUSTEES
2021	2866293	0.14	10/11/2021	BRIARCLIFF HOMEOWNERS ASSOC INC
2021	2866303	1.99	10/11/2021	HARLAND, LOVELL S ESTATE
2021	2866353	0.18	10/11/2021	N/A - Condo Common Area
2021	2866358	0.14	10/11/2021	MANCHESTER LAKES HOMEOWNERS
2021	2866449	0.14	10/11/2021	Manchester Lakes Homeowners Association of Brevard Inc
2021	2866588	0.14	10/11/2021	Estates at Sawgrass Lakes Neighborhood Association Inc
2021	2866589	0.14	10/11/2021	D R HORTON INC
2021	2866590	0.14	10/11/2021	Preserves at Sawgrass Lakes Neighborhood Association Inc
2021	2866591	0.14	10/11/2021	Preserves at Sawgrass Lakes Neighborhood Association Inc
2021	2866598	0.14	10/11/2021	Sawgrass Lakes Community Association Inc
2021	2866599	0.14	10/11/2021	Estates at Sawgrass Lakes Neighborhood Association Inc
2021	2866600	0.14	10/11/2021	Preserves at Sawgrass Lakes Neighborhood Association Inc
2021	2866602	0.14	10/11/2021	D R HORTON INC
2021	2866605	0.14	10/11/2021	D R HORTON INC
2021	2866606	0.14	10/11/2021	Sawgrass Lakes Community Association Inc
2021	2866607	0.14	10/11/2021	Sawgrass Lakes Community Association Inc
2021	2866608	0.14	10/11/2021	Sawgrass Lakes Community Association Inc
2021	2866609	0.14	10/11/2021	Estates at Sawgrass Lakes Neighborhood Association Inc
2021	2866611	0.14	10/11/2021	Sawgrass Lakes Community Association Inc

2021	2866612	0.14	10/11/2021	Sawgrass Lakes Community Association Inc
2021	2866613	0.14	10/11/2021	Sawgrass Lakes Community Association Inc
2021	2866615	0.14	10/11/2021	Sawgrass Lakes Community Association Inc
2021	2866616	0.14	10/11/2021	Sawgrass Lakes Community Association Inc
2021	2866617	0.14	10/11/2021	Sawgrass Lakes Community Association Inc
2021	2866618	0.14	10/11/2021	Sawgrass Lakes Community Association Inc
2021	2866619	0.14	10/11/2021	Sawgrass Lakes Community Association Inc
2021	2922110	0.14	10/11/2021	Springwater Homes of Florida Inc
2021	2922532	1.95	10/11/2021	FARM & GROVE REALTY CO
2021	2922609	1.95	10/11/2021	Smith, Amber
2021	2922637	1.95	10/11/2021	KIRLEW, KENNETH
2021	2925105	0.20	10/11/2021	Realtypro Network LLC
2021	2931305	4.04	10/11/2021	ALONSO, PATRICIA E
2021	2931308	4.74	10/11/2021	CENTRAL LAND CO
2021	2931752	2.26	10/11/2021	CHU, HUNG-WEN
2021	2931809	1.95	10/11/2021	BARNARD, MICHAEL
2021	2931825	1.95	10/11/2021	NIAKAROS, ARTHUR
2021	2931826	1.95	10/11/2021	RAFFA, DOLORES
2021	2931838	2.39	10/11/2021	CHU, HUNG-WEN
2021	2931839	1.95	10/11/2021	CHU, HUNG-WEN
2021	2932000	1.95	10/11/2021	MOCCIA, JOSEPH
2021	2932025	2.77	10/11/2021	SCHULER, STEPHEN T
2021	2932345	3.32	10/11/2021	Zemkoski, Richard
2021	2932375	1.94	10/11/2021	Szakovits, Daniel Szakovits, Sarah
2021	2932376	0.97	10/11/2021	Szakovits, Daniel Szakovits, Sarah
2021	2932379	2.09	10/11/2021	KAHLER, KIM
2021	2932384	1.25	10/11/2021	LANG, BETTY G ESTATE
2021	2932388	1.39	10/11/2021	HETZEL, JOHN M
2021	2932389	1.39	10/11/2021	Richardson, Lydia Myrtle
2021	2932390	1.39	10/11/2021	Eliphar, Etony
2021	2932391	1.39	10/11/2021	HENAO, LUIS J
2021	2932437	1.39	10/11/2021	BENDER, DIANE
2021	2932442	1.39	10/11/2021	BENDER, DIANE
2021	2932488	2.64	10/11/2021	SMITH, MICHAEL A
2021	2932497	2.50	10/11/2021	WOTRING, JACK
2021	2932505	2.64	10/11/2021	BORODI, VASILE
2021	2932572	1.94	10/11/2021	RINCONES, RONALD A TRUSTEE
2021	2932580	1.94	10/11/2021	POLSON, ESTELLE M
2021	2932583	1.94	10/11/2021	SZORGER, LASZLO
2021	2932590	1.94	10/11/2021	Martinez, Wil

2021	2932596	1.94	10/11/2021	SHIM, MICHAEL
2021	2932606	1.94	10/11/2021	BROWN, PAM JACKMAN
2021	2932681	1.68	10/11/2021	MARSHALL, DAN B
2021	2932684	2.09	10/11/2021	MORALES, HILDA O
2021	2932686	3.90	10/11/2021	MARZAN, RUBEN
2021	2932698	1.68	10/11/2021	WARD, FRANKLIN N
2021	2932774	1.10	10/11/2021	McNamee, John McNamee, Laurie
2021	2932786	2.95	10/11/2021	McNamee, John McNamee, Laurie
2021	2932791	2.95	10/11/2021	McNamee, John McNamee, Laurie
2021	2932807	1.10	10/11/2021	McNamee, John McNamee, Laurie
2021	2932817	2.95	10/11/2021	McNamee, John McNamee, Laurie
2021	2932929	2.77	10/11/2021	WATERBURY, KENNETH R
2021	2932939	2.95	10/11/2021	WATERBURY, KENNETH R
2021	2932950	2.95	10/11/2021	WATERBURY, KENNETH R
2021	2941168	2.09	10/11/2021	Haan, Patrice Amity
2021	2941169	2.09	10/11/2021	Aparicio, Boris Dan
2021	2941170	1.68	10/11/2021	Mann, Peter E
2021	2941181	1.82	10/11/2021	LABAUVE, COMPTON J SR
2021	2941189	1.94	10/11/2021	BRADDOCK, JOHN
2021	2941197	1.68	10/11/2021	ONDULICH, WILLIAM
2021	2941200	1.82	10/11/2021	LUBURICH, GEORGE ESTATE
2021	2941201	1.68	10/11/2021	NECHAY, VITALIY
2021	2941202	1.82	10/11/2021	Mann, Peter E
2021	2941205	1.94	10/11/2021	MULLINAX, DONALD
2021	2941208	1.94	10/11/2021	GRAY, LANA
2021	2941209	1.94	10/11/2021	WEST, BETTY L
2021	2941214	1.94	10/11/2021	LUNDY, JOY SPENCER
2021	2941219	1.68	10/11/2021	MANNING, L F
2021	2941220	1.68	10/11/2021	Whynot, Harold W
2021	2941221	1.68	10/11/2021	Mann, Peter E
2021	2941295	1.94	10/11/2021	BENNETT, KENNETH L
2021	2941339	1.94	10/11/2021	SCOTT, CARL W SR
2021	2941341	1.94	10/11/2021	FINERAN, RAUL V
2021	2941358	1.94	10/11/2021	RAYMOND, HENRY J
2021	2941409	1.94	10/11/2021	SMITH, BARRINGTON
2021	2941424	1.94	10/11/2021	PFOG INC
2021	2941449	1.94	10/11/2021	BEADLING, JAMES J
2021	2941461	1.94	10/11/2021	BURGESS, BILL
2021	2941487	1.94	10/11/2021	Matter, Vernon L
2021	2941508	1.94	10/11/2021	SINN, LINDSAY E

2021	2941605	1.39	10/11/2021	LONG, JOSEPH BRIAN
2021	2941611	1.25	10/11/2021	LONG, JOSEPH BRIAN
2021	2941690	1.82	10/11/2021	KERSEY, JOHN W
2021	2941697	1.94	10/11/2021	Thompson, David S
2021	2941702	1.94	10/11/2021	CASTANIO, JOHN
2021	2941713	1.94	10/11/2021	WONG, DONNA M
2021	2941714	1.94	10/11/2021	BOREN, DOROTHY J
2021	2941724	1.94	10/11/2021	ACKELL, ALBERT
2021	2941740	1.94	10/11/2021	Lutian, Susan
2021	2941748	1.94	10/11/2021	NELSON, JOANNA D
2021	2941749	1.94	10/11/2021	PEROL, ROBERT TRUSTEE
2021	2941754	1.68	10/11/2021	ROWE, BOYD A
2021	2941767	1.94	10/11/2021	Greer, Stacy L
2021	2941771	3.75	10/11/2021	DAY, DANIEL ALLEN
2021	2941936	0.14	10/11/2021	BEAR CREEK PROP OWNERS ASSOC INC
2021	2941956	1.94	10/11/2021	VERONA V LLC
2021	2941978	1.94	10/11/2021	HOPKINS, LYNN C
2021	2941981	1.94	10/11/2021	MORENO, ANTHONY
2021	2942045	1.94	10/11/2021	VAN IDERSTINE, HARRY TRUSTEE
2021	2942047	1.94	10/11/2021	Marino Family Trust
2021	2942056	1.94	10/11/2021	OWENS, DONNA C
2021	2942088	1.94	10/11/2021	HARTMANN BUILDING CORP OF
2021	2942089	1.94	10/11/2021	MC BRIDE, WILLIAM C
2021	2942090	1.94	10/11/2021	KEENEY, WILLIAM E
2021	2942225	1.94	10/11/2021	GUERRERA, ROBERT M
2021	2942469	1.39	10/11/2021	SALZ, RENNIE MRS
2021	2942474	1.68	10/11/2021	Betty J Whitlock Trust
2021	2942478	1.55	10/11/2021	Scruggs, David W,SR
2021	2942504	1.68	10/11/2021	Tidwell, Mitchell
2021	2942508	2.50	10/11/2021	DOCTORS, CANDY
2021	2942521	2.64	10/11/2021	JENNINGS, JAMES
2021	2942528	4.16	10/11/2021	Wood, Dawn
2021	2942530	1.68	10/11/2021	WILLIAMS, STEVE
2021	2942532	1.68	10/11/2021	Boaz, Corey Scott
2021	2942534	1.10	10/11/2021	WILLIAMS, STEVE
2021	2942535	1.10	10/11/2021	JOHNSON, LYLE
2021	2942560	1.39	10/11/2021	BAUM, THOMAS EDWARD
2021	2942575	1.82	10/11/2021	SMART, CHARLES
2021	2942596	4.16	10/11/2021	OBERMAN, STEVEN Z
2021	2942600	0.82	10/11/2021	DRISCOLL, DONA

2021	2942601	4.16	10/11/2021	DRISCOLL, DALE SCOTT
2021	2942615	1.82	10/11/2021	YOUNG, MARY JACQUELINE
2021	2942624	1.82	10/11/2021	BRUCE, WILLIAM F
2021	2952729	1.94	10/11/2021	Esposito, Philip F,Life Estate
2021	2952749	1.94	10/11/2021	KAUFFMAN, D STANLEY ESTATE
2021	2952784	1.94	10/11/2021	SALERNO, RALPH J TRUSTEE
2021	2952792	1.94	10/11/2021	OXFORD FINANCE COMPANIES INC, THE
2021	2953037	3.63	10/11/2021	HATHAWAY, DALE R TRUSTEE
2021	2953076	0.13	10/11/2021	RIVERSIDE LANDING OF THE SOUTH
2021	2953312	0.14	10/11/2021	PROPERTY OWNERS ASSOC OF COQUINA
2021	2953416	0.14	10/11/2021	ROCKY POINT HOMEOWNERS ASSOC INC
2021	2953580	0.13	10/11/2021	OCEAN DUNES CLUB PROPERTY OWNERS
2021	2953596	0.13	10/11/2021	STONEHEDGE SUBDIV PROPERTY OWNERS
2021	2953612	1.15	10/11/2021	EASON, THOMAS A JR TRUSTEE
2021	2953782	0.13	10/11/2021	STONEHEDGE SUBDIVISION PROPERTY
2021	2953789	1.28	10/11/2021	Weaver, Suzanne E
2021	2954023	0.13	10/11/2021	MELBOURNE SHORES PROPERTY OWNERS
2021	2954105	0.13	10/11/2021	MELBOURNE SHORES PROPERTY OWNERS
2021	2954231	1.02	10/11/2021	CARLEVERO, MAURICE F
2021	2954349	0.13	10/11/2021	MELBOURNE SHORES PROPERTY OWNERS
2021	2954350	0.13	10/11/2021	MELBOURNE SHORES PROPERTY OWNERS
2021	2954670	2.95	10/11/2021	Radencic, Walter G
2021	2954678	0.97	10/11/2021	Suiter, William J
2021	2955086	1.82	10/11/2021	STEPHENS, JUDITH
2021	2955114	1.82	10/11/2021	COBB, KATHRYN D
2021	2955582	0.13	10/11/2021	FLORIDANA BEACH CIVIC ASSOC
2021	2955782	0.13	10/11/2021	FLORIDANA BEACH CIVIC ASSOC
2021	2956182	0.13	10/11/2021	PETRUS GROUP L P
2021	2956207	0.13	10/11/2021	Aquarina Community Services Association Inc
2021	2956245	0.24	10/11/2021	WOODLANDS HOME OWNERS ASSOC OF
2021	2956408	0.13	10/11/2021	SUNNYLAND BEACH PROPERTY OWNERS
2021	2956648	0.14	10/11/2021	CASSEEKEY COVE TOWNHOUSE ASSOC
2021	2956821	3.74	10/11/2021	SEWELL, FRANK
2021	2956873	0.14	10/11/2021	VIP ISLAND PARKING ASSOC INC
2021	2957249	1.94	10/11/2021	ROBERTSON, FAY MARIE ANGELA
2021	2957996	1.94	10/11/2021	D & H LLC
2021	2958039	1.94	10/11/2021	Vogel, Saralyn Sue
2021	2958404	1.39	10/11/2021	INGHRAM, KIMBLE R
2021	2958405	1.39	10/11/2021	PROPERTY FINANCE CORP
2021	2958469	0.14	10/11/2021	Hunter's Run Of Brevard Homeowners Association Inc

2021	2958686	3.79	10/11/2021	FABER, ERIC
2021	2958699	0.13	10/11/2021	RODEHEAVER PROPERTY OWNERS ASSOC
2021	2958799	0.13	10/11/2021	BLUE HERON TOWNHOME ASSOC INC
2021	2958901	0.13	10/11/2021	OCEAN DUNES CLUB PROPERTY OWNERS
2021	2958986	0.14	10/11/2021	LAKE RIDGE DEV CO
2021	2958987	0.14	10/11/2021	LAKE RIDGE DEV CO
2021	2958988	0.14	10/11/2021	LAKE RIDGE DEV CO
2021	2958989	0.14	10/11/2021	LAKE RIDGE DEV CO
2021	2958990	0.14	10/11/2021	LAKE RIDGE DEV CO
2021	2958992	0.14	10/11/2021	LAKE RIDGE SUBDIVISION HOMEOWNERS
2021	2958993	0.14	10/11/2021	LAKE RIDGE SUBDIVISION HOMEOWNERS
2021	2959057	0.13	10/11/2021	Turtle Bay Homeowner's Association Inc
2021	2959058	0.13	10/11/2021	Turtle Bay Homeowner's Association Inc
2021	2959059	0.13	10/11/2021	Turtle Bay Homeowner's Association Inc
2021	2959096	0.13	10/11/2021	HIDDEN COVE OF SOUTH BREVARD
2021	2959129	0.13	10/11/2021	SEA DUNES DRIVE-SUNSET POINT LANE
2021	2959375	0.14	10/11/2021	CYPRESS CREEK HOMEOWNERS ASSOC OF
2021	2959376	0.14	10/11/2021	CYPRESS CREEK HOMEOWNERS ASSOC OF
2021	2959377	0.14	10/11/2021	CYPRESS CREEK HOMEOWNERS ASSOC OF
2021	2959378	0.14	10/11/2021	CYPRESS CREEK HOMEOWNERS ASSOC OF
2021	2959437	0.13	10/11/2021	St Andrews Village Homeowners' Association Inc
2021	2959438	0.13	10/11/2021	ST ANDREWS VILLAGE HOMEOWNERS
2021	2959553	0.13	10/11/2021	LES VILLAS HOMEOWNERS ASSOC INC
2021	2959554	0.13	10/11/2021	Aquarina Community Services Association Inc
2021	2959586	0.13	10/11/2021	RIVERSIDE LANDING OF THE SOUTH
2021	2959611	0.13	10/11/2021	RIVERSIDE LANDING OF THE SOUTH
2021	2959612	1.28	10/11/2021	RIVERSIDE LANDING OF THE SOUTH
2021	2959613	0.13	10/11/2021	RIVERSIDE LANDING OF THE SOUTH
2021	2959654	0.13	10/11/2021	WINGATE RESERVE HOMEOWNERS
2021	2959711	0.13	10/11/2021	WINGATE RESERVE HOMEOWNERS
2021	2959712	0.13	10/11/2021	WINGATE RESERVE HOMEOWNERS
2021	2959713	0.13	10/11/2021	WINGATE RESERVE HOMEOWNERS
2021	2959714	0.13	10/11/2021	WINGATE RESERVE HOMEOWNERS
2021	2959755	0.13	10/11/2021	Spoonbill Villas Homeowners Association Inc
2021	2959789	1.28	10/11/2021	SPACE COAST MANAGEMENT SERVICES
2021	2959790	0.14	10/11/2021	Florida Travel 1155 Land Trust
2021	2959791	0.14	10/11/2021	VANDERJAGT, ROD
2021	2959792	0.14	10/11/2021	VANDERJAGT, ROD
2021	2959840	1.94	10/11/2021	Radencic, Walter G
2021	2959881	0.20	10/11/2021	Development Partners LLC

2021	2959882	0.20	10/11/2021	Development Partners LLC
2021	2959883	0.20	10/11/2021	Development Partners LLC
2021	2959886	0.20	10/11/2021	Development Partners LLC
2021	2959887	0.20	10/11/2021	Development Partners LLC
2021	2959888	0.20	10/11/2021	Development Partners LLC
2021	2959889	0.20	10/11/2021	Development Partners LLC
2021	2959895	1.28	10/11/2021	TYSON, WALTER L
2021	2959896	1.28	10/11/2021	NESTER, JAMES A
2021	2959897	1.28	10/11/2021	STAY, JEFFREY LEE
2021	2959903	0.13	10/11/2021	Aquarina Community Services Association Inc
2021	2959906	0.13	10/11/2021	Aquarina Community Services Association Inc
2021	2959907	0.13	10/11/2021	Aquarina Community Services Association Inc
2021	2959909	0.13	10/11/2021	Mad Associates LLC
2021	2959914	0.13	10/11/2021	INDIAN RIVER NO 1 DEVELOPERS LLC
2021	2959946	0.13	10/11/2021	RIVER OAKS AT AQUARINA HOMEOWNERS
2021	2959947	0.13	10/11/2021	RIVER OAKS AT AQUARINA HOMEOWNERS
2021	2959948	0.13	10/11/2021	RIVER OAKS AT AQUARINA HOMEOWNERS
2021	2959962	0.13	10/11/2021	Aquarina Community Services Association Inc
2021	2959972	0.13	10/11/2021	Aquarina Community Services Association Inc
2021	2959975	0.13	10/11/2021	Aquarina Community Services Association Inc
2021	2960043	1.28	10/11/2021	Raines, Michael E
2021	2960081	0.13	10/11/2021	SOUTH SHORES RIVERSIDE HOMEOWNERS
2021	2960082	0.13	10/11/2021	SOUTH SHORES RIVERSIDE HOMEOWNERS
2021	2960083	0.13	10/11/2021	SOUTH SHORES RIVERSIDE HOMEOWNERS
2021	2960142	0.13	10/11/2021	SOUTH SHORES RIVERSIDE HOMEOWNERS
2021	2960143	0.13	10/11/2021	SOUTH SHORES RIVERSIDE HOMEOWNERS
2021	2960144	0.13	10/11/2021	SOUTH SHORES RIVERSIDE HOMEOWNERS
2021	2960145	0.13	10/11/2021	SOUTH SHORES RIVERSIDE HOMEOWNERS
2021	2960146	0.13	10/11/2021	SOUTH SHORES RIVERSIDE HOMEOWNERS
2021	2960147	0.13	10/11/2021	SOUTH SHORES RIVERSIDE HOMEOWNERS
2021	2960148	0.13	10/11/2021	SOUTH SHORES RIVERSIDE HOMEOWNERS
2021	2960151	0.69	10/11/2021	Radencic, Walter G
2021	2960152	0.69	10/11/2021	Radencic, Walter G
2021	2960202	0.13	10/11/2021	OSPREY VILLAS AT AQUARINA
2021	2960222	0.13	10/11/2021	MALABAR LAKES HOMEOWNERS ASSOC
2021	2960223	0.13	10/11/2021	MALABAR LAKES HOMEOWNERS ASSOC
2021	2960224	0.13	10/11/2021	MALABAR LAKES HOMEOWNERS ASSOC
2021	2960283	0.13	10/11/2021	SOUTH SHORES RIVERSIDE HOMEOWNERS
2021	2960284	0.13	10/11/2021	SOUTH SHORES RIVERSIDE HOMEOWNERS
2021	2960285	0.13	10/11/2021	SOUTH SHORES RIVERSIDE HOMEOWNERS

2021	2960286	0.13	10/11/2021	SOUTH SHORES RIVERSIDE HOMEOWNERS
2021	2960287	0.13	10/11/2021	SOUTH SHORES RIVERSIDE HOMEOWNERS
2021	2960288	0.13	10/11/2021	SOUTH SHORES RIVERSIDE HOMEOWNERS
2021	2960289	0.13	10/11/2021	SOUTH SHORES RIVERSIDE HOMEOWNERS
2021	2960290	0.13	10/11/2021	SOUTH SHORES RIVERSIDE HOMEOWNERS
2021	2960292	0.13	10/11/2021	SOUTH SHORES RIVERSIDE HOMEOWNERS
2021	2960293	0.13	10/11/2021	SOUTH SHORES RIVERSIDE HOMEOWNERS
2021	2960294	0.13	10/11/2021	SOUTH SHORES RIVERSIDE HOMEOWNERS
2021	2960295	0.13	10/11/2021	SOUTH SHORES RIVERSIDE HOMEOWNERS
2021	2960330	0.13	10/11/2021	MALABAR LAKES HOMEOWNERS ASSOC
2021	2960331	0.13	10/11/2021	MALABAR LAKES HOMEOWNERS ASSOC
2021	2960351	0.13	10/11/2021	PETRUS GROUP L P
2021	2960389	1.28	10/11/2021	Deacon, Archie D
2021	2960394	0.13	10/11/2021	MALABAR LAKES WEST HOMEOWNERS
2021	2960443	0.13	10/11/2021	N/A - Condo Common Area
2021	2960451	0.13	10/11/2021	N/A - Condo Common Area
2021	2960466	0.13	10/11/2021	N/A - Condo Common Area
2021	2960481	0.13	10/11/2021	N/A - Condo Common Area
2021	2960496	0.13	10/11/2021	N/A - Condo Common Area
2021	2960520	0.13	10/11/2021	N/A - Condo Common Area
2021	2960522	0.13	10/11/2021	N/A - Condo Common Area
2021	2960528	0.13	10/11/2021	N/A - Condo Common Area
2021	2960532	0.13	10/11/2021	N/A - Condo Common Area
2021	2960544	0.13	10/11/2021	N/A - Condo Common Area
2021	2960546	0.13	10/11/2021	N/A - Condo Common Area
2021	2960548	0.13	10/11/2021	N/A - Condo Common Area
2021	2960566	0.13	10/11/2021	N/A - Condo Common Area
2021	2960572	0.13	10/11/2021	N/A - Condo Common Area
2021	2960584	0.13	10/11/2021	N/A - Condo Common Area
2021	2960608	0.13	10/11/2021	N/A - Condo Common Area
2021	2960619	0.13	10/11/2021	N/A - Condo Common Area
2021	2960647	0.13	10/11/2021	N/A - Condo Common Area
2021	2960675	0.13	10/11/2021	N/A - Condo Common Area
2021	2960702	0.13	10/11/2021	N/A - Condo Common Area
2021	2960720	0.13	10/11/2021	N/A - Condo Common Area
2021	2960736	0.13	10/11/2021	N/A - Condo Common Area
2021	2960754	0.13	10/11/2021	N/A - Condo Common Area
2021	2960774	0.20	10/11/2021	N/A - Condo Common Area
2021	2960778	0.13	10/11/2021	N/A - Condo Common Area
2021	2960816	0.13	10/11/2021	OSPREY VILLAS AT AQUARINA

2021	2960846	0.20	10/11/2021	Summerfield at Bayside Lakes Homeowners Association Inc
2021	2960847	0.20	10/11/2021	BAYSIDE LAKES COMMERCIAL CENTER
2021	2960848	0.20	10/11/2021	Summerfield at Bayside Lakes Homeowners Association Inc
2021	2960849	0.20	10/11/2021	BAYSIDE LAKES COMMERCIAL CENTER
2021	2960850	0.20	10/11/2021	Summerfield at Bayside Lakes Homeowners Association Inc
2021	2960851	0.20	10/11/2021	BAYSIDE LAKES COMMERCIAL CENTER
2021	2960902	0.20	10/11/2021	Summerfield at Bayside Lakes Homeowners Association Inc
2021	2960903	0.20	10/11/2021	Summerfield at Bayside Lakes Homeowners Association Inc
2021	2960904	0.20	10/11/2021	Summerfield at Bayside Lakes Homeowners Association Inc
2021	2960905	0.20	10/11/2021	BAYSIDE LAKES COMMERCIAL CENTER
2021	2960906	0.20	10/11/2021	Summerfield at Bayside Lakes Homeowners Association Inc
2021	2960927	0.13	10/11/2021	HAMMOCK CONDOMINIUM ASSOC INC,
2021	2960928	0.13	10/11/2021	HAMMOCK CONDOMINIUM ASSOC INC,
2021	2960991	0.20	10/11/2021	FAIRWAY ISLES AT BAYSIDE LAKES
2021	2960992	0.20	10/11/2021	FAIRWAY ISLES AT BAYSIDE LAKES
2021	2960993	0.20	10/11/2021	FAIRWAY ISLES AT BAYSIDE LAKES
2021	2960994	0.20	10/11/2021	FAIRWAY ISLES AT BAYSIDE LAKES
2021	2960995	0.20	10/11/2021	FAIRWAY ISLES AT BAYSIDE LAKES
2021	2961042	0.20	10/11/2021	STILLWATER LAKES INC
2021	2961043	0.20	10/11/2021	STILLWATER LAKES INC
2021	2961056	0.13	10/11/2021	EGRET TRACE CONDOMINUM ASSOC INC
2021	2961105	0.20	10/11/2021	LAKE FOREST AT BAYSIDE LAKES HO
2021	2961106	0.20	10/11/2021	LAKE FOREST AT BAYSIDE LAKES HO
2021	2961212	0.13	10/11/2021	Aquarina Community Services Association Inc
2021	2961213	0.13	10/11/2021	Aquarina Community Services Association Inc
2021	2961281	0.13	10/11/2021	INDIAN LANDING HOMEOWNERS ASSOC
2021	2961287	0.13	10/11/2021	SOUTH SHORES UTLITY ASSOCIATION
2021	2961288	0.13	10/11/2021	INDIAN LANDING HOMEOWNERS ASSOC
2021	2961313	0.13	10/11/2021	PETRUS GROUP L P
2021	2961314	0.13	10/11/2021	PETRUS GROUP L P
2021	2961317	0.13	10/11/2021	RODEHEAVER PROPERTY OWNERS ASSOC
2021	2961334	0.20	10/11/2021	PLAYERS CLUB AT BAYSIDE LAKES
2021	2961335	0.20	10/11/2021	PLAYERS CLUB AT BAYSIDE LAKES
2021	2961336	0.20	10/11/2021	PLAYERS CLUB AT BAYSIDE LAKES
2021	2961337	0.20	10/11/2021	PLAYERS CLUB AT BAYSIDE LAKES
2021	2961338	0.20	10/11/2021	PLAYERS CLUB HOMEOWNERS ASSOC
2021	2961356	0.17	10/11/2021	N/A - Condo Common Area
2021	2961409	0.13	10/11/2021	INDIAN LANDING HOMEOWNERS ASSOC
2021	2961435	0.13	10/11/2021	Indian Landing Homeowners Association Inc
2021	2961436	0.13	10/11/2021	INDIAN LANDING HOMEOWNERS ASSOC

2021	2961438	0.13	10/11/2021	INDIAN LANDING HOMEOWNERS ASSOC
2021	2961444	0.13	10/11/2021	BEL VISTA HOMEOWNERS ASSOCIATION
2021	2961471	0.13	10/11/2021	OSPREY VILLAS EAST AT AQUARINA
2021	2961480	0.13	10/11/2021	INDIAN LANDING HOMEOWNERS ASSOC
2021	2961553	0.20	10/11/2021	FAIRWAY ISLES AT BAYSIDE LAKES
2021	2961554	0.20	10/11/2021	FAIRWAY ISLES AT BAYSIDE LAKES
2021	2961560	0.20	10/11/2021	FAIRWAY ISLES AT BAYSIDE LAKES
2021	2961561	0.20	10/11/2021	FAIRWAY ISLES AT BAYSIDE LAKES
2021	2961661	0.20	10/11/2021	BRIDGEWATER AT BAYSIDE LAKES
2021	2961664	0.20	10/11/2021	BRIDGEWATER AT BAYSIDE LAKES
2021	2961665	0.20	10/11/2021	BRIDGEWATER AT BAYSIDE LAKES
2021	2961666	0.20	10/11/2021	BRIDGEWATER AT BAYSIDE LAKES
2021	2961667	0.20	10/11/2021	BRIDGEWATER AT BAYSIDE LAKES
2021	2961668	0.20	10/11/2021	BRIDGEWATER AT BAYSIDE LAKES
2021	2961706	0.20	10/11/2021	BRIDGEWATER AT BAYSIDE LAKES
2021	2961708	0.20	10/11/2021	BRIDGEWATER AT BAYSIDE LAKES
2021	2961709	0.20	10/11/2021	BRIDGEWATER AT BAYSIDE LAKES
2021	2961710	0.20	10/11/2021	BRIDGEWATER AT BAYSIDE LAKES
2021	2961711	0.20	10/11/2021	BRIDGEWATER AT BAYSIDE LAKES
2021	2961712	0.20	10/11/2021	BRIDGEWATER AT BAYSIDE LAKES
2021	2961868	0.20	10/11/2021	LAURELWOOD AT BAYSIDE LAKES
2021	2961869	0.20	10/11/2021	LAURELWOOD AT BAYSIDE LAKES
2021	2961870	0.20	10/11/2021	LAURELWOOD AT BAYSIDE LAKES
2021	2961871	0.20	10/11/2021	LAURELWOOD AT BAYSIDE LAKES
2021	2961872	0.20	10/11/2021	LAURELWOOD AT BAYSIDE LAKES
2021	2961873	0.20	10/11/2021	LAURELWOOD AT BAYSIDE LAKES
2021	2961874	0.20	10/11/2021	LAURELWOOD AT BAYSIDE LAKES
2021	2961891	0.20	10/11/2021	PLAYERS CLUB AT BAYSIDE LAKES
2021	2961892	0.20	10/11/2021	PLAYERS CLUB AT BAYSIDE LAKES
2021	2961893	0.20	10/11/2021	PLAYERS CLUB AT BAYSIDE LAKES
2021	2961894	0.20	10/11/2021	PLAYERS CLUB AT BAYSIDE LAKES
2021	2961919	0.13	10/11/2021	Aquarina Community Services Association Inc
2021	2961920	0.13	10/11/2021	Aquarina Community Services Association Inc
2021	2961932	2.59	10/11/2021	Poulos, Thanos P
2021	2961949	0.13	10/11/2021	INDIAN LANDING HOMEOWNERS ASSOC
2021	2961950	0.13	10/11/2021	INDIAN LANDING HOMEOWNERS ASSOC
2021	2961951	0.13	10/11/2021	INDIAN LANDING HOMEOWNERS ASSOC
2021	2961952	0.13	10/11/2021	INDIAN LANDING HOMEOWNERS ASSOC
2021	2961953	0.13	10/11/2021	INDIAN LANDING HOMEOWNERS ASSOC
2021	2962116	0.20	10/11/2021	MAGNOLIA PARK AT BAYSIDE LAKES

2021	2962198	0.20	10/11/2021	MONTEREY COVE AT BAYSIDE LAKES
2021	2962265	0.20	10/11/2021	FOREST GLEN AT BAYSIDE LAKES
2021	2962266	0.20	10/11/2021	FOREST GLEN AT BAYSIDE LAKES
2021	2962267	0.20	10/11/2021	FOREST GLEN AT BAYSIDE LAKES
2021	2962268	0.20	10/11/2021	FOREST GLEN AT BAYSIDE LAKES
2021	2962269	0.20	10/11/2021	FOREST GLEN AT BAYSIDE LAKES
2021	2962271	0.20	10/11/2021	FOREST GLEN AT BAYSIDE LAKES
2021	2962272	0.20	10/11/2021	FOREST GLEN AT BAYSIDE LAKES
2021	2962273	0.20	10/11/2021	FOREST GLEN AT BAYSIDE LAKES
2021	2962274	0.20	10/11/2021	FOREST GLEN AT BAYSIDE LAKES
2021	2962275	0.20	10/11/2021	FOREST GLEN AT BAYSIDE LAKES
2021	2962276	0.20	10/11/2021	FOREST GLEN AT BAYSIDE LAKES
2021	2962277	0.20	10/11/2021	FOREST GLEN AT BAYSIDE LAKES
2021	2962278	0.20	10/11/2021	FOREST GLEN AT BAYSIDE LAKES
2021	2962279	0.20	10/11/2021	FOREST GLEN AT BAYSIDE LAKES
2021	2962283	0.20	10/11/2021	MAGNOLIA PARK AT BAYSIDE LAKES
2021	2962284	0.20	10/11/2021	MAGNOLIA PARK AT BAYSIDE LAKES
2021	2962285	0.20	10/11/2021	BAYSIDE LAKES COMMERCIAL CENTER
2021	2962286	0.20	10/11/2021	BAYSIDE LAKES COMMERCIAL CENTER
2021	2962287	0.20	10/11/2021	BAYSIDE LAKES COMMERCIAL CENTER
2021	2962288	0.20	10/11/2021	BAYSIDE LAKES COMMERCIAL CENTER
2021	2962289	0.20	10/11/2021	MAGNOLIA PARK AT BAYSIDE LAKES
2021	2962290	0.20	10/11/2021	MAGNOLIA PARK AT BAYSIDE LAKES
2021	2962291	0.20	10/11/2021	BAYSIDE LAKES COMMERCIAL CENTER
2021	2962292	0.20	10/11/2021	MAGNOLIA PARK AT BAYSIDE LAKES
2021	2962293	0.20	10/11/2021	MAGNOLIA PARK AT BAYSIDE LAKES
2021	2962297	0.20	10/11/2021	MONTEREY COVE AT BAYSIDE LAKES
2021	2962298	0.20	10/11/2021	MONTEREY COVE AT BAYSIDE LAKES
2021	2962299	0.20	10/11/2021	MONTEREY COVE AT BAYSIDE LAKES
2021	2962300	0.20	10/11/2021	MONTEREY COVE AT BAYSIDE LAKES
2021	2962301	0.20	10/11/2021	MONTEREY COVE AT BAYSIDE LAKES
2021	2962302	0.20	10/11/2021	BAYSIDE LAKES COMMERCIAL CENTER
2021	2962303	0.20	10/11/2021	MONTEREY COVE AT BAYSIDE LAKES
2021	2962304	0.20	10/11/2021	MONTEREY COVE AT BAYSIDE LAKES
2021	2962319	0.20	10/11/2021	BAYSIDE LAKES COMMERCIAL CENTER
2021	2962320	0.20	10/11/2021	LAKE FOREST AT BAYSIDE LAKES HO
2021	2962321	0.20	10/11/2021	LAKE FOREST AT BAYSIDE LAKES HO
2021	2962322	0.20	10/11/2021	LAKE FOREST AT BAYSIDE LAKES HO
2021	2962323	0.20	10/11/2021	LAKE FOREST AT BAYSIDE LAKES HO
2021	2962324	0.20	10/11/2021	LAKE FOREST AT BAYSIDE LAKES HO

2021	2962325	0.20	10/11/2021	LAKE FOREST AT BAYSIDE LAKES HO
2021	2962326	0.20	10/11/2021	LAKE FOREST AT BAYSIDE LAKES HO
2021	2962327	0.20	10/11/2021	LAKE FOREST AT BAYSIDE LAKES HO
2021	2962329	0.20	10/11/2021	MAJORS GOLF CLUB LLC, THE
2021	2962334	0.20	10/11/2021	MAJORS GOLF CLUB LLC, THE
2021	2962335	0.20	10/11/2021	MAJORS GOLF CLUB LLC, THE
2021	2962355	0.20	10/11/2021	PLAYERS CLUB AT BAYSIDE LAKES
2021	2962356	0.20	10/11/2021	PLAYERS CLUB AT BAYSIDE LAKES
2021	2962357	0.20	10/11/2021	PLAYERS CLUB AT BAYSIDE LAKES
2021	2962358	0.20	10/11/2021	PLAYERS CLUB AT BAYSIDE LAKES
2021	2962498	0.20	10/11/2021	BRIDGEWATER AT BAYSIDE LAKES
2021	2962499	0.20	10/11/2021	BRIDGEWATER AT BAYSIDE LAKES
2021	2962500	0.20	10/11/2021	BRIDGEWATER AT BAYSIDE LAKES
2021	2962501	0.20	10/11/2021	BRIDGEWATER AT BAYSIDE LAKES
2021	2962502	0.20	10/11/2021	BRIDGEWATER AT BAYSIDE LAKES
2021	2962503	0.20	10/11/2021	BRIDGEWATER AT BAYSIDE LAKES
2021	2962504	0.20	10/11/2021	BRIDGEWATER AT BAYSIDE LAKES
2021	2962506	0.24	12/13/2021	BROOKSIDE AT BAYSIDE LAKES
2021	2962507	0.20	10/11/2021	BROOKSIDE AT BAYSIDE LAKES
2021	2962508	0.20	10/11/2021	BROOKSIDE AT BAYSIDE LAKES
2021	2962510	0.20	10/11/2021	BROOKSIDE AT BAYSIDE LAKES
2021	2962511	0.20	10/11/2021	BROOKSIDE AT BAYSIDE LAKES
2021	2962512	0.20	10/11/2021	BROOKSIDE AT BAYSIDE LAKES
2021	2962513	0.20	10/11/2021	BROOKSIDE AT BAYSIDE LAKES
2021	2962514	0.20	10/11/2021	BROOKSIDE AT BAYSIDE LAKES
2021	2962515	0.20	10/11/2021	BROOKSIDE AT BAYSIDE LAKES
2021	2962516	0.20	10/11/2021	BROOKSIDE AT BAYSIDE LAKES
2021	2962517	0.20	10/11/2021	BROOKSIDE AT BAYSIDE LAKES
2021	2962518	0.20	10/11/2021	BROOKSIDE AT BAYSIDE LAKES
2021	2962519	0.20	10/11/2021	BROOKSIDE AT BAYSIDE LAKES
2021	2962520	0.20	10/11/2021	BROOKSIDE AT BAYSIDE LAKES
2021	2962521	0.20	10/11/2021	BROOKSIDE AT BAYSIDE LAKES
2021	2962642	0.13	10/11/2021	Crane's Point At Aquarina Homeowners Association
2021	2962648	0.13	10/11/2021	CERTIFIED BUILDING CORP
2021	2962725	0.82	10/11/2021	ADAMCZYK, COLLEEN
2021	2962726	0.82	10/11/2021	ADAMCZYK, ERIN
2021	2962727	0.82	10/11/2021	DRISCOLL, DERRICK
2021	2962728	0.82	10/11/2021	KINDER, DIANA
2021	2962741	3.74	10/11/2021	GOAT CREEK-FORTY EIGHT ACRES LLC
2021	2962844	0.20	10/11/2021	Summerfield at Bayside Lakes Homeowners Association Inc

2021	2962845	0.20	10/11/2021	Summerfield at Bayside Lakes Homeowners Association Inc
2021	2962847	0.20	10/11/2021	Summerfield at Bayside Lakes Homeowners Association Inc
2021	2962848	0.20	10/11/2021	Summerfield at Bayside Lakes Homeowners Association Inc
2021	2962853	0.13	10/11/2021	TIDEWATER CONDOMINIUM ASSOC INC
2021	2962918	0.20	10/11/2021	FOREST GLEN AT BAYSIDE LAKES
2021	2962919	0.20	10/11/2021	FOREST GLEN AT BAYSIDE LAKES
2021	2962920	0.20	10/11/2021	FOREST GLEN AT BAYSIDE LAKES
2021	2962930	0.13	10/11/2021	FLORIDA, STATE OF (IITF)
2021	2962931	0.13	10/11/2021	FLORIDA, STATE OF (IITF)
2021	2962958	0.14	10/11/2021	FLORIDA, STATE OF (IITF)
2021	2962959	0.13	10/11/2021	Crane's Point At Aquarina Homeowners Association
2021	2962960	0.13	10/11/2021	Crane's Point At Aquarina Homeowners Association
2021	2962977	0.14	10/11/2021	CYPRESS CREEK HOMEOWNERS ASSOC
2021	2962978	0.14	10/11/2021	CYPRESS CREEK HOMEOWNERS ASSOC
2021	2962979	0.14	10/11/2021	CYPRESS CREEK HOMEOWNERS ASSOC
2021	2963035	0.14	10/11/2021	CYPRESS CREEK HOMEOWNERS ASSOC
2021	2963036	0.14	10/11/2021	CYPRESS CREEK HOMEOWNERS ASSOC
2021	2963037	0.14	10/11/2021	CYPRESS CREEK HOMEOWNERS ASSOC
2021	2963176	0.13	10/11/2021	HAWKS NEST AT AQUARINA
2021	2963351	0.20	10/11/2021	SLONERIDGE HOMEWONERS ASSOCITION
2021	2963352	0.20	10/11/2021	SLONERIDGE HOMEWONERS ASSOCITION
2021	2963353	0.20	10/11/2021	SLONERIDGE HOMEWONERS ASSOCITION
2021	2963354	0.20	10/11/2021	SLONERIDGE HOMEWONERS ASSOCITION
2021	2963355	0.20	10/11/2021	SLONERIDGE HOMEWONERS ASSOCITION
2021	2963357	0.20	10/11/2021	SLONERIDGE HOMEWONERS ASSOCITION
2021	2963359	0.20	10/11/2021	SLONERIDGE HOMEWONERS ASSOCITION
2021	2963360	0.20	10/11/2021	SLONERIDGE HOMEWONERS ASSOCITION
2021	2963361	0.20	10/11/2021	SLONERIDGE HOMEWONERS ASSOCITION
2021	2963362	0.20	10/11/2021	SLONERIDGE HOMEWONERS ASSOCITION
2021	2963363	0.20	10/11/2021	SLONERIDGE HOMEWONERS ASSOCITION
2021	2963365	0.20	10/11/2021	SLONERIDGE HOMEWONERS ASSOCITION
2021	2963380	0.13	10/11/2021	
2021	2963384	0.13	10/11/2021	
2021	2963404	0.13	10/11/2021	
2021	2963548	0.20	10/11/2021	Brentwood Lakes Property Owners Association Inc
2021	2963549	0.20	10/11/2021	Brentwood Lakes Property Owners Association Inc
2021	2963550	0.20	10/11/2021	Brentwood Lakes Property Owners Association Inc
2021	2963551	0.20	10/11/2021	Brentwood Lakes Property Owners Association Inc
2021	2963552	0.20	10/11/2021	Brentwood Lakes Property Owners Association Inc
2021	2963553	0.20	10/11/2021	Brentwood Lakes Property Owners Association Inc

2021	2963554	0.20	10/11/2021	Brentwood Lakes Property Owners Association Inc
2021	2963555	0.20	10/11/2021	Brentwood Lakes Property Owners Association Inc
2021	2963556	0.20	10/11/2021	Brentwood Lakes Property Owners Association Inc
2021	2963557	0.20	10/11/2021	Brentwood Lakes Property Owners Association Inc
2021	2963685	0.20	10/11/2021	Brentwood Lakes Property Owners Association Inc
2021	2963686	0.20	10/11/2021	Brentwood Lakes Property Owners Association Inc
2021	2963687	0.20	10/11/2021	Brentwood Lakes Property Owners Association Inc
2021	2963688	0.20	10/11/2021	Brentwood Lakes Property Owners Association Inc
2021	2963689	0.20	10/11/2021	Brentwood Lakes Property Owners Association Inc
2021	2963690	0.20	10/11/2021	Brentwood Lakes Property Owners Association Inc
2021	2963691	0.20	10/11/2021	Brentwood Lakes Property Owners Association Inc
2021	2963692	0.20	10/11/2021	Brentwood Lakes Property Owners Association Inc
2021	2963693	0.20	10/11/2021	Brentwood Lakes Property Owners Association Inc
2021	2963696	0.20	10/11/2021	Brentwood Lakes Property Owners Association Inc
2021	2963727	3.74	10/11/2021	George J Hayden Trust
2021	2963881	0.20	10/11/2021	Holly Trace at Bayside Lakes Homeowners Association Inc
2021	2963882	0.20	10/11/2021	Holly Trace at Bayside Lakes Homeowners Association Inc
2021	2963883	0.20	10/11/2021	Holly Trace at Bayside Lakes Homeowners Association Inc
2021	2963884	0.20	10/11/2021	Holly Trace at Bayside Lakes Homeowners Association Inc
2021	2963885	0.20	10/11/2021	Holly Trace at Bayside Lakes Homeowners Association Inc
2021	2963886	0.20	10/11/2021	HOLLY TRACE AT BAYSIDE LAKES
2021	2963887	0.20	10/11/2021	Holly Trace at Bayside Lakes Homeowners Association Inc
2021	2963888	0.20	10/11/2021	Holly Trace at Bayside Lakes Homeowners Association Inc
2021	2963889	0.20	10/11/2021	Holly Trace at Bayside Lakes Homeowners Association Inc
2021	2963898	0.20	10/11/2021	FAIRWAY CROSSINGS AT BAYSIDE
2021	2963899	0.20	10/11/2021	Joy LLC
2021	2963900	0.20	10/11/2021	Joy LLC
2021	2963901	0.20	10/11/2021	FAIRWAY CROSSINGS AT BAYSIDE
2021	2963902	0.20	10/11/2021	Joy LLC
2021	2963906	0.20	10/11/2021	FAIRWAY CROSSINGS AT BAYSIDE
2021	2963907	0.20	10/11/2021	FAIRWAY CROSSINGS AT BAYSIDE
2021	2963908	0.20	10/11/2021	Joy LLC
2021	2963958	0.20	10/11/2021	FAIRWAY CROSSINGS AT BAYSIDE
2021	2963959	0.20	10/11/2021	Joy LLC
2021	2964020	0.20	10/11/2021	FAIRWAY CROSSINGS AT BAYSIDE
2021	2964021	0.20	10/11/2021	FAIRWAY CROSSINGS AT BAYSIDE
2021	2964038	0.20	10/11/2021	STONEBRIAR AT BAYSIDE LAKES
2021	2964039	0.20	10/11/2021	STONEBRIAR AT BAYSIDE LAKES
2021	2964040	0.20	10/11/2021	STONEBRIAR AT BAYSIDE LAKES
2021	2964041	0.20	10/11/2021	STONEBRIAR AT BAYSIDE LAKES

2021	2964042	0.20	10/11/2021	STONEBRIAR AT BAYSIDE LAKES
2021	2964043	0.20	10/11/2021	STONEBRIAR AT BAYSIDE LAKES
2021	2964044	0.20	10/11/2021	STONEBRIAR AT BAYSIDE LAKES
2021	2964045	0.20	10/11/2021	STONEBRIAR AT BAYSIDE LAKES
2021	2964046	0.20	10/11/2021	STONEBRIAR AT BAYSIDE LAKES
2021	2964047	0.20	10/11/2021	STONEBRIAR AT BAYSIDE LAKES
2021	2964048	0.20	10/11/2021	STONEBRIAR AT BAYSIDE LAKES
2021	2964049	0.20	10/11/2021	BAYSIDE LAKES COMMERCIAL CENTER
2021	2964050	0.20	10/11/2021	STONEBRIAR AT BAYSIDE LAKES
2021	2964051	0.20	10/11/2021	STONEBRIAR AT BAYSIDE LAKES
2021	2964052	0.20	10/11/2021	STONEBRIAR AT BAYSIDE LAKES
2021	2964053	0.20	10/11/2021	STONEBRIAR AT BAYSIDE LAKES
2021	2964054	0.20	10/11/2021	STONEBRIAR AT BAYSIDE LAKES
2021	2964055	0.20	10/11/2021	STONEBRIAR AT BAYSIDE LAKES
2021	2964056	0.20	10/11/2021	STONEBRIAR AT BAYSIDE LAKES
2021	2964057	0.20	10/11/2021	STONEBRIAR AT BAYSIDE LAKES
2021	2964058	0.20	10/11/2021	STONEBRIAR AT BAYSIDE LAKES
2021	2964059	0.20	10/11/2021	STONEBRIAR AT BAYSIDE LAKES
2021	2964060	0.20	10/11/2021	Stonebriar at Bayside Lakes Homeowners Association Inc
2021	2964061	0.20	10/11/2021	STONEBRIAR AT BAYSIDE LAKES
2021	2964369	0.97	10/11/2021	FLORIDA, STATE OF (IITF)
2021	2964407	0.14	10/11/2021	OAKMONT PRESERVE HOMEOWNERS ASSOC
2021	2964408	0.14	10/11/2021	OAKMONT PRESERVE HOMEOWNERS ASSOC
2021	2964409	0.14	10/11/2021	OAKMONT PRESERVE HOMEOWNERS ASSOC
2021	2964410	0.14	10/11/2021	OAKMONT PRESERVE HOMEOWNERS ASSOC
2021	2964411	0.14	10/11/2021	OAKMONT PRESERVE HOMEOWNERS ASSOC
2021	2964412	0.14	10/11/2021	OAKMONT PRESERVE HOMEOWNERS ASSOC
2021	2964415	0.14	10/11/2021	OAKMONT PRESERVE HOMEOWNERS ASSOC
2021	2964416	0.14	10/11/2021	OAKMONT PRESERVE HOMEOWNERS ASSOC
2021	2964417	0.14	10/11/2021	OAKMONT PRESERVE SUBDIVISION
2021	2964418	0.14	10/11/2021	OAKMONT PRESERVE SUBDIVISION
2021	2964419	0.14	10/11/2021	OAKMONT PRESERVE SUBDIVISION
2021	2964420	0.14	10/11/2021	OAKMONT PRESERVE SUBDIVISION
2021	2964421	0.14	10/11/2021	OAKMONT PRESERVE HOMEOWNERS ASSOC
2021	2964422	0.14	10/11/2021	OAKMONT PRESERVE HOMEOWNERS ASSOC
2021	2964423	0.14	10/11/2021	OAKMONT PRESERVE SUBDIVISION
2021	2964454	0.13	10/11/2021	Treetop Village Condominium Association Inc
2021	2964455	0.13	10/11/2021	Treetop Village Condominium Association Inc
2021	2964512	0.13	10/11/2021	Maritime Hammock at Aquarina Homeowners Association Inc
2021	2964642	0.20	10/11/2021	AMBERWOOD/WELLINGTON AT BAYSIDE

2021	2964643	0.20	10/11/2021	AMBERWOOD/WELLINGTON AT BAYSIDE
2021	2964644	0.20	10/11/2021	AMBERWOOD/WELLINGTON AT BAYSIDE
2021	2964645	0.20	10/11/2021	AMBERWOOD/WELLINGTON AT BAYSIDE
2021	2964646	0.20	10/11/2021	AMBERWOOD/WELLINGTON AT BAYSIDE
2021	2964647	0.20	10/11/2021	AMBERWOOD/WELLINGTON AT BAYSIDE
2021	2964648	0.20	10/11/2021	AMBERWOOD/WELLINGTON AT BAYSIDE
2021	2964649	0.20	10/11/2021	AMBERWOOD/WELLINGTON AT BAYSIDE
2021	2964650	0.20	10/11/2021	AMBERWOOD/WELLINGTON AT BAYSIDE
2021	2964687	0.20	10/11/2021	CORAL KEY HOMEOWNERS ASSOCIATION
2021	2964688	0.20	10/11/2021	CORAL KEY HOMEOWNERS ASSOCIATION
2021	2964737	0.20	10/11/2021	N/A - Condo Common Area
2021	2964774	0.13	10/11/2021	
2021	2964775	0.13	10/11/2021	SEA DUNES DRIVE-SUNSET POINT LANE
2021	2964802	0.20	10/11/2021	AMBERWOOD/WELLINGTON AT BAYSIDE
2021	2964803	0.20	10/11/2021	AMBERWOOD/WELLINGTON AT BAYSIDE
2021	2964887	0.20	10/11/2021	AMBERWOOD/WELLINGTON AT BAYSIDE
2021	2964888	0.20	10/11/2021	AMBERWOOD/WELLINGTON AT BAYSIDE
2021	2964889	0.20	10/11/2021	AMBERWOOD/WELLINGTON AT BAYSIDE
2021	2964890	0.20	10/11/2021	AMBERWOOD/WELLINGTON AT BAYSIDE
2021	2964891	0.20	10/11/2021	AMBERWOOD/WELLINGTON AT BAYSIDE
2021	2964892	0.20	10/11/2021	AMBERWOOD/WELLINGTON AT BAYSIDE
2021	2964895	0.20	10/11/2021	TOWN CENTER PARTNERS, LTD
2021	2964924	0.20	10/11/2021	FAIRWAY ISLES AT BAYSIDE LAKES
2021	2964925	0.20	10/11/2021	FAIRWAY ISLES AT BAYSIDE LAKES
2021	2964926	0.20	10/11/2021	FAIRWAY ISLES AT BAYSIDE LAKES
2021	2964927	0.20	10/11/2021	FAIRWAY ISLES AT BAYSIDE LAKES
2021	2964928	0.20	10/11/2021	FAIRWAY ISLES AT BAYSIDE LAKES
2021	2964929	0.20	10/11/2021	FAIRWAY ISLES AT BAYSIDE LAKES
2021	2964968	0.20	10/11/2021	SUMMERFIELD AT BAYSIDE LAKES
2021	2964971	0.20	10/11/2021	FAIRWAY CROSSINGS AT BAYSIDE
2021	2964972	0.20	10/11/2021	FAIRWAY CROSSINGS AT BAYSIDE
2021	2964973	0.20	10/11/2021	FAIRWAY CROSSINGS AT BAYSIDE
2021	2964974	0.20	10/11/2021	FAIRWAY CROSSINGS AT BAYSIDE
2021	2964975	0.20	10/11/2021	FAIRWAY CROSSINGS AT BAYSIDE
2021	2964976	0.20	10/11/2021	FAIRWAY CROSSINGS AT BAYSIDE
2021	2964977	0.20	10/11/2021	FAIRWAY CROSSINGS AT BAYSIDE
2021	2964978	0.20	10/11/2021	FAIRWAY CROSSINGS AT BAYSIDE
2021	2964979	0.20	10/11/2021	FAIRWAY CROSSINGS AT BAYSIDE
2021	2964993	0.20	10/11/2021	BROOKSIDE AT BAYSIDE LAKES
2021	2965023	0.13	10/11/2021	

2021	2965052	0.13	10/11/2021	
2021	2965111	0.14	10/11/2021	Grant Lake Sanctuary HOA Inc
2021	2965112	0.14	10/11/2021	Grant Lake Sanctuary HOA Inc
2021	2965139	2.48	10/11/2021	POWELL, EUGENE S
2021	3000034	3.24	10/11/2021	DW Creek LLC
2021	3000142	3.87	10/11/2021	KOVALESKI, STEVE
2021	3000279	3.75	10/11/2021	ROLLING MEADOW RANCH INC
2021	3000280	3.64	10/11/2021	ROLLING MEADOW RANCH INC
2021	3000281	3.87	10/11/2021	ROLLING MEADOW RANCH INC
2021	3000453	0.64	10/11/2021	Guy E Boroff & Doris M Boroff Revocable Trust
2021	3000454	0.64	10/11/2021	Guy E Boroff & Doris M Boroff Revocable Trust
2021	3000461	0.64	10/11/2021	Guy E Boroff & Doris M Boroff Revocable Trust
2021	3000462	0.76	10/11/2021	Guy E Boroff & Doris M Boroff Revocable Trust
2021	3000463	0.64	10/11/2021	Guy E Boroff & Doris M Boroff Revocable Trust
2021	3000464	0.64	10/11/2021	Guy E Boroff & Doris M Boroff Revocable Trust
2021	3000466	0.76	10/11/2021	Guy E Boroff & Doris M Boroff Revocable Trust
2021	3001323	0.14	10/11/2021	AUBLE, WILLIAM
2021	3001505	4.17	10/11/2021	RHEA, FRANCES H
2021	3001888	2.35	10/11/2021	BAREFOOT BAY RECREATION DISTRICT
2021	3002304	2.35	10/11/2021	BAREFOOT BAY RECREATION DISTRICT
2021	3002542	2.35	10/11/2021	BAREFOOT BAY RECREATION DISTRICT
2021	3005186	0.13	10/11/2021	SNUG HARBOR MASTER ASSOC INC
2021	3005640	0.13	10/11/2021	BAREFOOT BAY RECREATION DISTRICT
2021	3005641	0.13	10/11/2021	BAREFOOT BAY RECREATION DISTRICT
2021	3005848	0.13	10/11/2021	BAREFOOT BAY WATER & SEWER
2021	3006276	0.13	10/11/2021	SNUG HARBOR VILLAGE HOMEOWNERS
2021	3006693	0.13	10/11/2021	BAREFOOT BAY RECREATION DISTRICT
2021	3006714	0.13	10/11/2021	BAREFOOT BAY RECREATION DISTRICT
2021	3007952	0.13	10/11/2021	Adams, Clint H
2021	3008197	3.21	10/11/2021	MICCO PROPERTIES LLC
2021	3008205	0.24	10/11/2021	CONNER, KATE W ESTATE
2021	3008478	1.28	10/11/2021	NASH, MARCYNE V
2021	3009016	0.13	10/11/2021	LITTLE HOLLYWOOD IMP ASSOC
2021	3009343	0.13	10/11/2021	Michael G Thorpe Revocable Trust
2021	3009556	1.39	10/11/2021	Riverview Terrace Homeowner's Association Inc
2021	3009557	1.39	10/11/2021	Riverview Terrace Homeowner's Association Inc
2021	3009558	1.39	10/11/2021	Riverview Terrace Homeowner's Association Inc
2021	3009559	1.39	10/11/2021	Riverview Terrace Homeowner's Association Inc
2021	3009560	1.39	10/11/2021	Riverview Terrace Homeowner's Association Inc
2021	3009561	1.39	10/11/2021	Riverview Terrace Homeowner's Association Inc

2021	3009562	1.39	10/11/2021	Riverview Terrace Homeowner's Association Inc
2021	3009563	1.39	10/11/2021	Riverview Terrace Homeowner's Association Inc
2021	3009564	1.39	10/11/2021	Riverview Terrace Homeowner's Association Inc
2021	3009565	0.14	10/11/2021	Riverview Terrace Homeowner's Association Inc
2021	3009567	0.14	10/11/2021	Riverview Terrace Homeowner's Association Inc
2021	3009568	0.14	10/11/2021	Riverview Terrace Homeowner's Association Inc
2021	3009569	0.14	10/11/2021	Riverview Terrace Homeowner's Association Inc
2021	3009570	0.14	10/11/2021	Riverview Terrace Homeowner's Association Inc
2021	3009571	0.14	10/11/2021	Riverview Terrace Homeowner's Association Inc
2021	3009572	0.14	10/11/2021	Riverview Terrace Homeowner's Association Inc
2021	3009573	0.14	10/11/2021	Riverview Terrace Homeowner's Association Inc
2021	3009574	0.14	10/11/2021	Riverview Terrace Homeowner's Association Inc
2021	3009575	0.14	10/11/2021	Riverview Terrace Homeowner's Association Inc
2021	3009576	0.14	10/11/2021	Riverview Terrace Homeowner's Association Inc
2021	3009577	0.14	10/11/2021	Riverview Terrace Homeowner's Association Inc
2021	3009578	0.14	10/11/2021	Riverview Terrace Homeowner's Association Inc
2021	3009579	0.14	10/11/2021	Riverview Terrace Homeowner's Association Inc
2021	3009580	0.14	10/11/2021	Riverview Terrace Homeowner's Association Inc
2021	3009581	0.14	10/11/2021	Riverview Terrace Homeowner's Association Inc
2021	3009582	0.14	10/11/2021	Riverview Terrace Homeowner's Association Inc
2021	3009583	0.14	10/11/2021	Riverview Terrace Homeowner's Association Inc
2021	3009584	0.14	10/11/2021	Riverview Terrace Homeowner's Association Inc
2021	3009585	0.14	10/11/2021	Riverview Terrace Homeowner's Association Inc
2021	3009586	0.14	10/11/2021	Clifton, Franklin Dean
2021	3009587	0.14	10/11/2021	Riverview Terrace Homeowner's Association Inc
2021	3009588	0.14	10/11/2021	Riverview Terrace Homeowner's Association Inc
2021	3009589	0.14	10/11/2021	Riverview Terrace Homeowner's Association Inc
2021	3009590	0.14	10/11/2021	Riverview Terrace Homeowner's Association Inc
2021	3009591	0.14	10/11/2021	Riverview Terrace Homeowner's Association Inc
2021	3009643	1.28	10/11/2021	J-R BRIERE INC
2021	3009644	1.28	10/11/2021	J-R BRIERE INC
2021	3009645	1.28	10/11/2021	J-R BRIERE INC
2021	3009646	1.28	10/11/2021	J-R BRIERE INC
2021	3009647	1.28	10/11/2021	J-R BRIERE INC
2021	3009699	3.07	10/11/2021	BAREFOOT BAY RECREATION DISTRICT
2021	3009712	0.13	10/11/2021	BAREFOOT BAY RECREATION DISTRICT
2021	3009737	0.13	10/11/2021	N/A - Condo Common Area
2021	3009749	0.13	10/11/2021	N/A - Condo Common Area
2021	3009761	0.13	10/11/2021	N/A - Condo Common Area
2021	3009779	0.13	10/11/2021	N/A - Condo Common Area

2021	3009791	0.13	10/11/2021	N/A - Condo Common Area
2021	3009803	0.13	10/11/2021	N/A - Condo Common Area
2021	3009806	0.13	10/11/2021	N/A - Condo Common Area
2021	3009824	0.13	10/11/2021	N/A - Condo Common Area
2021	3009826	0.13	10/11/2021	N/A - Condo Common Area
2021	3010273	2.48	10/11/2021	FOLEY, DONALD E TRUSTEE
2021	3010339	4.29	10/11/2021	SENNE, JAY
2021	3010356	2.94	10/11/2021	WALKER, LAVONNE E IND & TR
2021	3010395	2.62	10/11/2021	PETRIE, CHARLES TRUSTEE
2021	3010500	2.48	10/11/2021	MICCO PROPERTIES LLC
2021	3010604	3.80	10/11/2021	D R Horton Inc
2021	3010605	3.74	10/11/2021	D R Horton Inc
2021	3010659	4.06	10/11/2021	MICCO PROPERTIES LLC
2021	3010666	3.75	10/11/2021	WARNICK, DAWN-MARIE
2021	3010919	0.20	10/11/2021	LAKES AT WATERSTONE HOMEOWNERS
2021	3010920	0.20	10/11/2021	WATERSTONE FARMS LLC
2021	3010921	0.20	10/11/2021	WATERSTONE HOMEOWNERS ASSOCIATION
2021	3010922	0.20	10/11/2021	WATERSTONE HOMEOWNERS ASSOCIATION
2021	3010923	0.20	10/11/2021	WATERSTONE HOMEOWNERS ASSOCIATION
2021	3010924	0.20	10/11/2021	WATERSTONE HOMEOWNERS ASSOCIATION
2021	3010925	0.20	10/11/2021	LAKES AT WATERSTONE HOMEOWNERS
2021	3010926	0.20	10/11/2021	LAKES AT WATERSTONE HOMEOWNERS
2021	3010927	0.20	10/11/2021	LAKES AT WATERSTONE HOMEOWNERS
2021	3010928	0.20	10/11/2021	LAKES AT WATERSTONE HOMEOWNERS
2021	3010929	0.20	10/11/2021	LAKES AT WATERSTONE HOMEOWNERS
2021	3010930	0.20	10/11/2021	LAKES AT WATERSTONE HOMEOWNERS
2021	3010931	0.20	10/11/2021	LAKES AT WATERSTONE HOMEOWNERS
2021	3010932	0.20	10/11/2021	LAKES AT WATERSTONE HOMEOWNERS
2021	3010933	0.20	10/11/2021	LAKES AT WATERSTONE HOMEOWNERS
2021	3010934	0.20	10/11/2021	LAKES AT WATERSTONE HOMEOWNERS
2021	3010935	0.20	10/11/2021	LAKES AT WATERSTONE HOMEOWNERS
2021	3010936	0.20	10/11/2021	LAKES AT WATERSTONE HOMEOWNERS
2021	3010937	0.20	10/11/2021	LAKES AT WATERSTONE HOMEOWNERS
2021	3010938	0.20	10/11/2021	HERON BAY AT WATERSTONE
2021	3010940	0.20	10/11/2021	WATERSTONE FARMS LLC
2021	3010942	0.20	10/11/2021	WATERSTONE HOMEOWNERS ASSOCIATION
2021	3010943	0.20	10/11/2021	WATERSTONE HOMEOWNERS ASSOCIATION
2021	3010944	0.20	10/11/2021	WATERSTONE HOMEOWNERS ASSOCIATION
2021	3010945	0.20	10/11/2021	WATERSTONE HOMEOWNERS ASSOCIATION
2021	3011109	0.13	10/11/2021	Terrel, Michael S

2021	3011143	0.20	10/11/2021	WATERSTONE HOMEOWNERS ASSOC OF
2021	3011144	0.20	10/11/2021	WATERSTONE HOMEOWNERS ASSOC OF
2021	3011145	0.20	10/11/2021	HERON BAY AT WATERSTONE
2021	3011146	0.20	10/11/2021	HERON BAY AT WATERSTONE
2021	3011147	0.20	10/11/2021	Heron Bay at Waterstone Homeowners Association Inc
2021	3011148	0.20	10/11/2021	WATERSTONE HOMEOWNERS ASSOC OF
2021	3011149	0.20	10/11/2021	WATERSTONE HOMEOWNERS ASSOC OF
2021	3011225	0.20	10/11/2021	LAKES AT WATERSTONE HOMEOWNERS
2021	3011226	0.20	10/11/2021	LAKES AT WATERSTONE HOMEOWNERS
2021	3011227	0.20	10/11/2021	LAKES AT WATERSTONE HOMEOWNERS
2021	3011228	0.20	10/11/2021	LAKES AT WATERSTONE HOMEOWNERS
2021	3011229	0.20	10/11/2021	LAKES AT WATERSTONE HOMEOWNERS
2021	3011230	0.20	10/11/2021	LAKES AT WATERSTONE HOMEOWNERS
2021	3011231	0.20	10/11/2021	LAKES AT WATERSTONE HOMEOWNERS
2021	3011232	0.20	10/11/2021	Waterstone Homeowners Association of Palm Bay Inc
2021	3011233	0.20	10/11/2021	Waterstone Homeowners Association of Palm Bay Inc
2021	3011270	0.18	10/11/2021	West Indies Two Townhomes Homeowners Association Inc
2021	3011368	0.18	10/11/2021	N/A - Condo Common Area
2021	3011369	0.13	10/11/2021	St Andrews Manor Homeowners Assoc Inc
2021	3011370	0.13	10/11/2021	St Andrews Manor Homeowners Assoc Inc
2021	3011371	0.13	10/11/2021	St Andrews Manor Homeowners Assoc Inc
2021	3011372	0.13	10/11/2021	St Andrews Manor Homeowners Assoc Inc
2021	3011373	0.13	10/11/2021	St Andrews Manor Homeowners Assoc Inc
2021	3011374	0.13	10/11/2021	St Andrews Manor Homeowners Assoc Inc
2021	3011375	0.13	10/11/2021	St Andrews Manor Homeowners Assoc Inc
2021	3011376	0.13	10/11/2021	St Andrews Manor Homeowners Assoc Inc
2021	3011381	0.14	10/11/2021	N/A - Condo Common Area
2021	3011389	0.18	10/11/2021	N/A - Condo Common Area
2021	3011390	0.20	10/11/2021	Woodlake Commerce Center Property Owners Assoc Inc
2021	3011395	1.05	10/11/2021	CANAVERAL PORT AUTHORITY
2021	3011410	0.15	10/11/2021	Vista Wind Homeowners Association
2021	3011416	0.13	10/11/2021	Viera Stewardship District
2021	3011417	0.13	10/11/2021	Viera Stewardship District
2021	3011418	0.13	10/11/2021	Viera Stewardship District
2021	3011419	0.13	10/11/2021	Viera Stewardship District
2021	3011423	0.20	10/11/2021	Unknown
2021	3011457	0.18	10/11/2021	Meridian Place Community Association Inc
2021	3011458	0.18	10/11/2021	Meridian Place Community Association Inc
2021	3011459	0.18	10/11/2021	Meridian Place Community Association Inc
2021	3011460	0.18	10/11/2021	Meridian Place Community Association Inc

2021	3011461	0.18	10/11/2021	Meridian Place Community Association Inc
2021	3011462	0.18	10/11/2021	Meridian Place Community Association Inc
2021	3011463	0.18	10/11/2021	Meridian Place Community Association Inc
2021	3011464	0.18	10/11/2021	Meridian Place Community Association Inc
2021	3011466	0.13	10/11/2021	Unknown
2021	3011467	0.40	10/11/2021	Unknown
2021	3011469	0.14	10/11/2021	Unknown
2021	3011470	0.14	10/11/2021	Unknown
2021	3011471	0.14	10/11/2021	Unknown
2021	3011472	0.14	10/11/2021	Unknown
2021	3011483	0.14	10/11/2021	Unknown
2021	3011573	0.18	10/11/2021	Harvest Cove Homeowners Association Inc
2021	3011574	0.18	10/11/2021	Harvest Cove Homeowners Association Inc
2021	3011575	0.18	10/11/2021	Harvest Cove Homeowners Association Inc
2021	3011578	0.18	10/11/2021	Harvest Cove Homeowners Association Inc
2021	3011579	0.18	10/11/2021	Harvest Cove Homeowners Association Inc
2021	3011580	0.18	10/11/2021	Harvest Cove Homeowners Association Inc
2021	3011581	0.18	10/11/2021	Harvest Cove Homeowners Association Inc
2021	3011582	0.18	10/11/2021	Harvest Cove Homeowners Association Inc
2021	3011583	0.18	10/11/2021	Harvest Cove Homeowners Association Inc
2021	3011584	0.18	10/11/2021	Harvest Cove Homeowners Association Inc
2021	3011616	0.14	10/11/2021	Fell Road Parkside Estates Homeowners Association Inc
2021	3011640	0.13	10/11/2021	CENTRAL VIERA COMMUNITY ASSOC INC
2021	3011641	0.13	10/11/2021	Strom Park Neighborhood Association Inc
2021	3011642	0.13	10/11/2021	Strom Park Neighborhood Association Inc
2021	3011643	0.13	10/11/2021	Strom Park Neighborhood Association Inc
2021	3011644	0.13	10/11/2021	CENTRAL VIERA COMMUNITY ASSOC INC
2021	3011645	0.13	10/11/2021	Strom Park Neighborhood Association Inc
2021	3011646	0.13	10/11/2021	Strom Park Neighborhood Association Inc
2021	3011705	0.13	10/11/2021	Strom Park Neighborhood Association Inc
2021	3011706	0.13	10/11/2021	Strom Park Neighborhood Association Inc
2021	3011776	0.13	10/11/2021	Arrivas District Association Inc
2021	3011777	0.13	10/11/2021	Arrivas District Association Inc
2021	3011778	0.13	10/11/2021	Arrivas District Association Inc
2021	3011779	0.13	10/11/2021	Arrivas District Association Inc
2021	3011780	0.13	10/11/2021	Arrivas District Association Inc
2021	3011781	0.13	10/11/2021	Arrivas District Association Inc
2021	3011782	0.13	10/11/2021	Arrivas District Association Inc
2021	3011783	0.13	10/11/2021	Arrivas District Association Inc
2021	3011784	0.13	10/11/2021	Arrivas District Association Inc

2021	3011785	0.13	10/11/2021	Arrivas District Association Inc
2021	3011786	0.13	10/11/2021	Arrivas District Association Inc
2021	3011787	0.13	10/11/2021	Arrivas District Association Inc
2021	3011788	0.13	10/11/2021	Arrivas District Association Inc
2021	3011789	0.13	10/11/2021	Arrivas District Association Inc
2021	3011790	0.13	10/11/2021	Arrivas District Association Inc
2021	3011791	0.13	10/11/2021	Arrivas District Association Inc
2021	3011792	0.13	10/11/2021	Arrivas District Association Inc
2021	3011793	0.13	10/11/2021	Arrivas District Association Inc
2021	3011823	0.15	10/11/2021	Great Outdoors Premier R V/Golf Resort Community Services Association Inc
2021	3011824	0.15	10/11/2021	Great Outdoors Prm R.V./Golf Resort Comm Svcs Assoc Inc, The
2021	3011825	0.15	10/11/2021	Great Outdoors Premier R V/Golf Resort Community Services Association Inc
2021	3011826	0.15	10/11/2021	Addison Preserve Homeowners Assoc Inc
2021	3011827	0.15	10/11/2021	Addison Preserve Homeowners Assoc Inc
2021	3011844	0.14	10/11/2021	Aventine West Melbourne LLC
2021	3011900	0.13	10/11/2021	Central Viera Community Association Inc
2021	3011901	0.13	10/11/2021	Reeling Park North Neighborhood Association Inc
2021	3011902	0.13	10/11/2021	Seville Neighborhood Assoc., Inc
2021	3011903	0.13	10/11/2021	Central Viera Community Association Inc
2021	3011904	0.13	10/11/2021	Viera Stewardship District
2021	3011905	0.13	10/11/2021	Seville Neighborhood Assoc., Inc
2021	3011906	0.13	10/11/2021	Seville Neighborhood Assoc., Inc
2021	3011907	0.13	10/11/2021	Seville Neighborhood Assoc., Inc
2021	3011908	0.13	10/11/2021	Seville Neighborhood Assoc., Inc
2021	3011909	0.13	10/11/2021	Central Viera Community Association Inc
2021	3011911	0.13	10/11/2021	Reeling Park North Neighborhood Assoc.Inc
2021	3011912	0.13	10/11/2021	Reeling Park North Neighborhood Association Inc
2021	3011913	0.13	10/11/2021	Central Viera Community Association Inc
2021	3011914	0.13	10/11/2021	Seville Neighborhood Assoc., Inc
2021	3011936	0.13	10/11/2021	Central Viera Community Association Inc
2021	3011937	0.13	10/11/2021	Viera Stewardship District
2021	3011938	0.13	10/11/2021	VIERA COMPANY, THE
2021	3011995	0.18	10/11/2021	Baymeadows Lakes Community Association Inc
2021	3011996	0.18	10/11/2021	Baymeadows Lakes Community Association Inc
2021	3011997	0.18	10/11/2021	Baymeadows Lakes Community Association Inc
2021	3011998	0.18	10/11/2021	Baymeadows Lakes Community Association Inc
2021	3011999	0.18	10/11/2021	Baymeadows Lakes Community Association Inc
2021	3012000	0.18	10/11/2021	Baymeadows Lakes Community Association Inc
2021	3012001	0.18	10/11/2021	Baymeadows Lakes Community Association Inc
2021	3012002	0.18	10/11/2021	Baymeadows Lakes Community Association Inc

2021	3012004	0.13	10/11/2021	N/A - Condo Common Area
2021	3012148	0.13	10/11/2021	Central Viera Community Association Inc
2021	3012149	0.13	10/11/2021	Trasona East Neighborhood Association, Inc
2021	3012150	0.13	10/11/2021	Trasona East Neighborhood Association, Inc
2021	3012151	0.13	10/11/2021	Trasona East Neighborhood Association, Inc
2021	3012153	0.13	10/11/2021	Central Viera Community Association Inc
2021	3012154	0.13	10/11/2021	Central Viera Community Association Inc
2021	3012155	0.13	10/11/2021	Trasona East Neighborhood Association, Inc
2021	3012156	0.13	10/11/2021	Trasona East Neighborhood Association, Inc
2021	3012157	0.13	10/11/2021	Trasona East Neighborhood Association, Inc
2021	3012158	0.13	10/11/2021	Trasona East Neighborhood Association, Inc
2021	3012159	0.13	10/11/2021	Central Viera Community Association Inc
2021	3012160	0.13	10/11/2021	Central Viera Community Association Inc
2021	3012162	0.13	10/11/2021	Trasona West Neighborhood Association, Inc
2021	3012164	0.13	10/11/2021	Trasona East Neighborhood Association, Inc
2021	3012173	0.13	11/17/2021	N/A - Condo Common Area
2021	3012175	0.14	10/11/2021	Adelaide District Association Inc
2021	3012197	0.13	10/11/2021	N/A - Condo Common Area
2021	3012238	0.14	10/11/2021	Adelaide District Association Inc
2021	3012240	0.14	10/11/2021	Adelaide District Association Inc
2021	3012241	0.14	10/11/2021	Adelaide District Association Inc
2021	3012242	0.14	10/11/2021	Adelaide District Association Inc
2021	3012243	0.14	10/11/2021	Adelaide District Association Inc
2021	3012244	0.14	10/11/2021	Adelaide District Association Inc
2021	3012245	0.14	10/11/2021	Adelaide District Association Inc
2021	3012247	0.14	10/11/2021	The Viera Company
2021	3012248	0.14	10/11/2021	Adelaide District Association Inc
2021	3012249	0.14	10/11/2021	Adelaide District Association Inc
2021	3012252	0.14	10/11/2021	Adelaide District Association Inc
2021	3012253	0.14	10/11/2021	Adelaide District Association Inc
2021	3012255	0.14	10/11/2021	Adelaide District Association Inc
2021	3012256	0.14	10/11/2021	Adelaide District Association Inc
2021	3012257	0.14	10/11/2021	Central Viera Community Association Inc
2021	3012258	0.14	10/11/2021	Viera Stewardship District
2021	3012260	0.14	10/11/2021	Central Viera Community Association Inc
2021	3012261	0.14	10/11/2021	Viera Stewardship District
2021	3012283	0.18	10/11/2021	Crane Creek Landing Townhomes Homeowners Association Inc
2021	3012284	0.18	10/11/2021	Crane Creek Landing Townhomes Homeowners Association Inc
2021	3012285	0.18	10/11/2021	Crane Creek Landing Townhomes Homeowners Association Inc
2021	3012286	0.18	10/11/2021	Crane Creek Landing Townhomes Homeowners Association Inc

2021	3012287	0.18	10/11/2021	Crane Creek Landing Townhomes Homeowners Association Inc
2021	3012288	0.18	10/11/2021	Crane Creek Landing Townhomes Homeowners Association Inc
2021	3012289	0.14	10/11/2021	Adelaide District Association Inc
2021	3012355	0.13	10/11/2021	Hammock Shores Property Owners Association Inc
2021	3012356	0.13	10/11/2021	Hammock Shores Property Owners Association Inc
2021	3012357	0.13	10/11/2021	Hammock Shores Property Owners Association Inc
2021	3012358	0.13	10/11/2021	Hammock Shores Property Owners Association Inc
2021	3012359	0.13	10/11/2021	Hammock Shores Property Owners Association Inc
2021	3012403	0.18	10/11/2021	N/A - Condo Common Area
2021	3012508	0.13	10/11/2021	Central Viera Community Association Inc
2021	3012509	0.13	10/11/2021	Kerrington Neighborhood Association Inc
2021	3012510	0.13	10/11/2021	Kerrington Neighborhood Association Inc
2021	3012511	0.13	10/11/2021	Central Viera Community Association Inc
2021	3012512	0.13	10/11/2021	Central Viera Community Association Inc
2021	3012513	0.13	10/11/2021	Kerrington Neighborhood Association Inc
2021	3012514	0.13	10/11/2021	Kerrington Neighborhood Association Inc
2021	3012515	0.13	10/11/2021	Kerrington Neighborhood Association Inc
2021	3012516	0.13	10/11/2021	Kerrington Neighborhood Association Inc
2021	3012517	0.13	10/11/2021	Kerrington Neighborhood Association Inc
2021	3012518	0.13	10/11/2021	Kerrington Neighborhood Association Inc
2021	3012519	0.13	10/11/2021	Kerrington Neighborhood Association Inc
2021	3012520	0.13	10/11/2021	Kerrington Neighborhood Association Inc
2021	3012522	0.13	10/11/2021	Kerrington Neighborhood Association Inc
2021	3012524	0.13	10/11/2021	Kerrington Neighborhood Association Inc
2021	3012565	0.18	10/11/2021	Community Association of Pineda Springs Inc
2021	3012573	4.43	10/11/2021	Duran Golf Club LLC
2021	3012597	0.13	10/11/2021	Modern Duran District Association Inc
2021	3012598	0.13	10/11/2021	Modern Duran District Association Inc
2021	3012599	0.13	10/11/2021	Modern Duran District Association Inc
2021	3012600	0.13	10/11/2021	Modern Duran District Association Inc
2021	3012608	0.13	10/11/2021	N/A - Condo Common Area
2021	3012611	0.13	10/11/2021	N/A - Condo Common Area
2021	3012614	0.13	10/11/2021	N/A - Condo Common Area
2021	3012650	0.14	10/11/2021	Preserves at Sawgrass Lakes Neighborhood Association Inc
2021	3012651	0.14	10/11/2021	Preserves at Sawgrass Lakes Neighborhood Association Inc
2021	3012652	0.14	10/11/2021	Preserves at Sawgrass Lakes Neighborhood Association Inc
2021	3012689	0.13	10/11/2021	Dyson Family Trust
2021	3012690	0.13	10/11/2021	Jackle, Richard
2021	3012691	0.13	10/11/2021	Robinson, Gregory
2021	3012692	0.13	10/11/2021	Johannessen Family Trust

2021	3012693	0.13	10/11/2021	Subbiah, Bakkiam
2021	3012694	0.13	10/11/2021	Smith, Karen
2021	3012695	0.13	10/11/2021	vanHoekelen, Cornelis F
2021	3012696	0.13	10/11/2021	Lang, Timothy C
2021	3012697	0.13	10/11/2021	Christine P Lance Trust
2021	3012698	0.13	10/11/2021	O'Farrell, Sean K
2021	3012699	0.13	10/11/2021	Svendsen, Peter K
2021	3012700	0.13	10/11/2021	Aker, William Russell
2021	3012701	0.13	10/11/2021	Moore, Bobbie A
2021	3012702	0.13	10/11/2021	Butz, John
2021	3012703	0.13	10/11/2021	Welsh Family Revocable Living Trust
2021	3012704	0.13	10/11/2021	Hamilton Family Land Trust
2021	3012705	0.13	10/11/2021	Robert S Carr Revocable Trust
2021	3012706	0.13	10/11/2021	Patel, Bhasker P
2021	3012707	0.13	10/11/2021	Sherlock, Peter
2021	3012708	0.13	10/11/2021	Kane, Timothy M,Life Estate
2021	3012709	0.13	10/11/2021	Dornseif, Mark J
2021	3012710	0.13	10/11/2021	Kolchinsky, Dmitry
2021	3012711	0.13	10/11/2021	Stearns, Richard Gaines
2021	3012712	0.13	10/11/2021	Doerk Family Trust
2021	3012713	0.13	10/11/2021	Kenneth Mosca & Jean C Mosca Joint Revocable Trust
2021	3012714	0.13	10/11/2021	Svendsen, Peter K
2021	3012715	0.13	10/11/2021	Adriana Power Revocable Trust
2021	3012716	0.13	10/11/2021	Chloe Living Trust
2021	3012717	0.13	10/11/2021	Shaw, Steven Wayne
2021	3012718	0.13	10/11/2021	Korley, Sam
2021	3012719	0.13	10/11/2021	Heden, John F
2021	3012720	0.13	10/11/2021	Morrison, Robert K
2021	3012721	0.13	10/11/2021	Janis L Dey Trust
2021	3012722	0.13	10/11/2021	Welsh Family Revocable Living Trust
2021	3012723	0.13	10/11/2021	Thomas LaGalle Revocable Trust
2021	3012724	0.13	10/11/2021	Christine P Lance Trust
2021	3012725	0.13	10/11/2021	Moore, Bobbie A
2021	3012726	0.13	10/11/2021	Hamilton Family Land Trust
2021	3012727	0.13	10/11/2021	Butz, John
2021	3012728	0.13	10/11/2021	O'Farrell, Sean K
2021	3012729	0.13	10/11/2021	Svendsen, Peter K
2021	3012730	0.13	10/11/2021	Marenda Condominium Assoc Inc
2021	3012731	0.13	10/11/2021	Aker, William Russell
2021	3012732	0.13	10/11/2021	Wheeler Living Trust

2021	3012733	0.13	10/11/2021	Marenda Condominium Assoc Inc
2021	3012734	0.13	10/11/2021	Dyson Family Trust
2021	3012735	0.13	10/11/2021	Jackle, Richard
2021	3012736	0.13	10/11/2021	Robinson, Gregory
2021	3012737	0.13	10/11/2021	Johannessen Family Trust
2021	3012738	0.13	10/11/2021	Subbiah, Bakkiam
2021	3012739	0.13	10/11/2021	Smith, Karen
2021	3012740	0.13	10/11/2021	vanHoekelen, Cornelis F
2021	3012741	0.13	10/11/2021	Lang, Timothy C
2021	3012742	0.13	10/11/2021	Christine P Lance Trust
2021	3012743	0.13	10/11/2021	O'Farrell, Sean K
2021	3012744	0.13	10/11/2021	Svendsen, Peter K
2021	3012745	0.13	10/11/2021	Aker, William Russell
2021	3012746	0.13	10/11/2021	Moore, Bobbie A
2021	3012747	0.13	10/11/2021	Butz, John
2021	3012748	0.13	10/11/2021	Welsh Family Revocable Living Trust
2021	3012749	0.13	10/11/2021	Hamilton Family Land Trust
2021	3012750	0.13	10/11/2021	Robert S Carr Revocable Trust
2021	3012751	0.13	10/11/2021	Patel, Bhasker P
2021	3012752	0.13	10/11/2021	Sherlock, Peter
2021	3012753	0.13	10/11/2021	Kane, Timothy M,Life Estate
2021	3012754	0.13	10/11/2021	Dornseif, Mark J
2021	3012755	0.13	10/11/2021	Kolchinsky, Dmitry
2021	3012756	0.13	10/11/2021	Stearns, Richard Gaines
2021	3012757	0.13	10/11/2021	Doerk Family Trust
2021	3012758	0.13	10/11/2021	Kenneth Mosca & Jean C Mosca Joint Revocable Trust
2021	3012759	0.13	10/11/2021	Svendsen, Peter K
2021	3012760	0.13	10/11/2021	Adriana Power Revocable Trust
2021	3012761	0.13	10/11/2021	Chloe Living Trust
2021	3012762	0.13	10/11/2021	Shaw, Steven Wayne
2021	3012763	0.13	10/11/2021	Korley, Sam
2021	3012764	0.13	10/11/2021	Heden, John F
2021	3012765	0.13	10/11/2021	Morrison, Robert K
2021	3012766	0.13	10/11/2021	Janis L Dey Trust
2021	3012767	0.13	10/11/2021	Welsh Family Revocable Living Trust
2021	3012768	0.13	10/11/2021	Thomas LaGalle Revocable Trust
2021	3012769	0.13	10/11/2021	Christine P Lance Trust
2021	3012770	0.13	10/11/2021	Moore, Bobbie A
2021	3012771	0.13	10/11/2021	Hamilton Family Land Trust
2021	3012772	0.13	10/11/2021	Butz, John

2021	3012773	0.13	10/11/2021	O'Farrell, Sean K
2021	3012774	0.13	10/11/2021	Svendsen, Peter K
2021	3012775	0.13	10/11/2021	Marenda Condominium Assoc Inc
2021	3012776	0.13	10/11/2021	Aker, William Russell
2021	3012777	0.13	10/11/2021	Wheeler Living Trust
2021	3012778	0.13	10/11/2021	Marenda Condominium Assoc Inc
2021	3012779	0.13	10/11/2021	Marenda Condominium Assoc Inc
2021	3012780	0.13	10/11/2021	Timothy M Kane Revocable Living Trust
2021	3012781	0.13	10/11/2021	Stearns, Richard G
2021	3012782	0.13	10/11/2021	Subbiah, Bakkiam
2021	3012783	0.13	10/11/2021	Chloe Living Trust
2021	3012784	0.13	10/11/2021	Chloe Living Trust
2021	3012785	0.13	10/11/2021	Shaw, Steven Wayne
2021	3012786	0.13	10/11/2021	Mosca, Kenneth
2021	3012787	0.13	10/11/2021	Svendsen, Peter K
2021	3012788	0.13	10/11/2021	Butz, John
2021	3012789	0.13	10/11/2021	N/A - Condo Common Area
2021	3012792	0.13	10/11/2021	Debra Marrano-Lucas Revocable Trust
2021	3012831	0.13	10/11/2021	HERITAGE ISLE DISTRICT ASSOCIATION INC
2021	3012832	0.13	10/11/2021	HERITAGE ISLE AT VIERA C.D.D.
2021	3012833	0.13	10/11/2021	HERITAGE ISLE AT VIERA C.D.D.
2021	3012879	0.13	10/11/2021	St Andrews Manor Homeowners Association Inc
2021	3012880	0.13	10/11/2021	St Andrews Manor Homeowners Association Inc
2021	3012881	0.13	10/11/2021	St Andrews Manor Homeowners Association Inc
2021	3012882	0.13	10/11/2021	St Andrews Manor Homeowners Association Inc
2021	3012883	0.13	10/11/2021	St Andrews Manor Homeowners Association Inc
2021	3012884	0.13	10/11/2021	St Andrews Manor Homeowners Association Inc
2021	3012903	0.20	10/11/2021	N/A - Condo Common Area
2021	3012904	2.50	10/11/2021	Henson, Edward Henson, Sharon
2021	3012910	0.20	10/11/2021	N/A - Condo Common Area
2021	3012915	0.20	10/11/2021	N/A - Condo Common Area
2021	3012931	0.18	10/11/2021	N/A - Condo Common Area
2021	3012935	0.18	10/11/2021	N/A - Condo Common Area
2021	3012936	0.18	10/11/2021	N/A - Condo Common Area
2021	3012943	0.13	10/11/2021	N/A - Condo Common Area
2021	3012947	0.20	10/11/2021	Vista Oaks West Homeowners Association Inc
2021	3013038	0.14	10/11/2021	Estates at Sawgrass Lakes Neighborhood Association Inc
2021	3013039	0.14	10/11/2021	D R Horton Inc
2021	3013040	0.14	10/11/2021	Estates at Sawgrass Lakes Neighborhood Association Inc
2021	3013041	0.14	10/11/2021	Estates at Sawgrass Lakes Neighborhood Association Inc

2021	3013042	0.14	10/11/2021	Estates at Sawgrass Lakes Neighborhood Association Inc
2021	3013043	0.14	10/11/2021	Estates at Sawgrass Lakes Neighborhood Association Inc
2021	3013044	0.14	10/11/2021	Estates at Sawgrass Lakes Neighborhood Association Inc
2021	3013045	0.14	10/11/2021	Estates at Sawgrass Lakes Neighborhood Association Inc
2021	3013046	0.14	10/11/2021	Estates at Sawgrass Lakes Neighborhood Association Inc
2021	3013047	0.14	10/11/2021	Estates at Sawgrass Lakes Neighborhood Association Inc
2021	3013070	0.13	10/11/2021	Matanilla Reef Homeowners Association
2021	3013071	0.13	10/11/2021	Matanilla Reef Homeowners Association
2021	3013072	0.13	10/11/2021	Matanilla Reef Homeowners Association
2021	3013119	0.14	10/11/2021	Wesley Groves Homeowners Association Inc
2021	3013120	0.14	10/11/2021	Wesley Groves Homeowners Association Inc
2021	3013121	0.14	10/11/2021	Wesley Groves Homeowners Association Inc
2021	3013122	0.14	10/11/2021	Wesley Groves Partners LLC
2021	3013123	0.14	10/11/2021	Wesley Groves Homeowners Association Inc
2021	3013124	0.14	10/11/2021	Wesley Groves Homeowners Association Inc
2021	3013125	0.14	10/11/2021	Wesley Groves Homeowners Association Inc
2021	3013126	0.14	10/11/2021	Wesley Groves Homeowners Association Inc
2021	3013217	0.14	10/11/2021	Eastwood at Heritage Oaks Subdivison Homeowners Assoc Inc
2021	3013218	0.14	10/11/2021	Eastwood at Heritage Oaks Subdivison Homeowners Assoc Inc
2021	3013219	0.14	10/11/2021	Eastwood at Heritage Oaks Subdivison Homeowners Assoc Inc
2021	3013220	0.14	10/11/2021	Eastwood at Heritage Oaks Subdivison Homeowners Assoc Inc
2021	3013223	0.14	10/11/2021	Eastwood at Heritage Oaks Subdivison Homeowners Assoc Inc
2021	3013224	0.14	10/11/2021	Eastwood at Heritage Oaks Subdivison Homeowners Assoc Inc
2021	3013263	0.18	10/11/2021	Cottages at Swiss Pointe Homeowners Association Inc
2021	3013264	0.18	10/11/2021	Cottages at Swiss Pointe Homeowners Association Inc
2021	3013265	0.18	10/11/2021	Cottages at Swiss Pointe Homeowners Association Inc
2021	3013266	0.18	10/11/2021	Cottages at Swiss Pointe Homeowners Association Inc
2021	3013267	0.18	10/11/2021	Cottages at Swiss Pointe Homeowners Association Inc
2021	3013268	0.18	10/11/2021	Cottages at Swiss Pointe Homeowners Association Inc
2021	3013269	0.18	10/11/2021	Cottages at Swiss Pointe Homeowners Association Inc
2021	3013274	0.18	10/11/2021	N/A - Condo Common Area
2021	3013369	0.20	10/11/2021	Falls Homeowners Association of Palm Bay Inc
2021	3013370	0.20	10/11/2021	Falls Homeowners Association of Palm Bay Inc
2021	3013371	0.20	10/11/2021	Falls Homeowners Association of Palm Bay Inc
2021	3013372	0.20	10/11/2021	Falls Homeowners Association of Palm Bay Inc
2021	3013373	0.20	10/11/2021	Falls Homeowners Association of Palm Bay Inc
2021	3013400	2.50	10/11/2021	Fridley, Richard L
2021	3013443	0.13	10/11/2021	Lennar Homes LLC
2021	3013444	0.13	10/11/2021	Heritage Isle at Viera Community Development District
2021	3013445	0.13	10/11/2021	Heritage Isle at Viera Community Development District

2021	3013446	0.13	10/11/2021	Heritage Isle at Viera Community Development District
2021	3013447	0.13	10/11/2021	Heritage Isle at Viera Community Development District
2021	3013448	0.13	10/11/2021	Heritage Isle at Viera Community Development District
2021	3013449	0.13	10/11/2021	Heritage Isle at Viera Community Development District
2021	3013491	0.18	10/11/2021	Laguna Village Homeowners Association Inc.
2021	3013493	0.18	10/11/2021	Laguna Village Homeowners Association Inc.
2021	3013494	0.18	10/11/2021	Laguna Village Homeowners Association Inc.
2021	3013495	0.18	10/11/2021	Laguna Village Homeowners Association Inc.
2021	3013496	0.18	10/11/2021	Laguna Village Homeowners Association Inc.
2021	3013544	0.14	10/11/2021	Estates at Sawgrass Lakes Neighborhood Association Inc
2021	3013546	0.14	10/11/2021	Sawgrass Lakes Community Association Inc
2021	3013547	0.14	10/11/2021	Sawgrass Lakes Community Association Inc
2021	3013684	0.14	10/11/2021	Meadows at Sawgrass Lakes Neighborhood Association Inc
2021	3013685	0.14	10/11/2021	Meadows at Sawgrass Lakes Neighborhood Association Inc
2021	3013686	0.14	10/11/2021	Meadows at Sawgrass Lakes Neighborhood Association Inc
2021	3013688	0.14	10/11/2021	Meadows at Sawgrass Lakes Neighborhood Association Inc
2021	3013689	0.14	10/11/2021	Meadows at Sawgrass Lakes Neighborhood Association Inc
2021	3013690	0.14	10/11/2021	Meadows at Sawgrass Lakes Neighborhood Association Inc
2021	3013691	0.14	10/11/2021	Meadows at Sawgrass Lakes Neighborhood Association Inc
2021	3013753	0.18	10/11/2021	Glen Ridge Subdivision HOA Inc
2021	3013754	0.18	10/11/2021	Glen Ridge Subdivision HOA Inc
2021	3013755	0.18	10/11/2021	Glen Ridge Subdivision HOA Inc
2021	3013756	0.18	10/11/2021	Glen Ridge Subdivision HOA Inc
2021	3013757	0.18	10/11/2021	Glen Ridge Subdivision HOA Inc
2021	3013763	2.50	10/11/2021	Bercaw, Ricky L Bercaw, Marijo
2021	3013785	3.64	10/11/2021	Hamilton, John B,IV
2021	3013910	0.14	10/11/2021	Sawgrass Lakes Community Association Inc
2021	3013911	0.14	10/11/2021	Savannahs at Sawgrass Lakes Neighborhood Association Inc
2021	3013912	0.14	10/11/2021	Savannahs at Sawgrass Lakes Neighborhood Association Inc
2021	3013914	0.14	10/11/2021	Sawgrass Lakes Community Association Inc
2021	3013915	0.14	10/11/2021	Savannahs at Sawgrass Lakes Neighborhood Association Inc
2021	3013916	0.14	10/11/2021	Savannahs at Sawgrass Lakes Neighborhood Association Inc
2021	3013917	0.14	10/11/2021	Savannahs at Sawgrass Lakes Neighborhood Association Inc
2021	3013918	0.14	10/11/2021	Savannahs at Sawgrass Lakes Neighborhood Association Inc
2021	3013919	0.14	10/11/2021	Savannahs at Sawgrass Lakes Neighborhood Association Inc
2021	3013920	0.14	10/11/2021	Savannahs at Sawgrass Lakes Neighborhood Association Inc
2021	3013921	0.14	10/11/2021	Savannahs at Sawgrass Lakes Neighborhood Association Inc
2021	3013922	0.14	10/11/2021	Savannahs at Sawgrass Lakes Neighborhood Association Inc
2021	3013923	0.14	10/11/2021	Savannahs at Sawgrass Lakes Neighborhood Association Inc
2021	3013969	0.18	10/11/2021	

2021	3013997	0.14	10/11/2021	Adelaide District Association Inc
2021	3014001	0.14	10/11/2021	Adelaide District Association Inc
2021	3014002	3.64	10/11/2021	Fountain, Stephen Clark
2021	3014006	3.65	10/11/2021	Johnson, Ruth C
2021	3014091	0.13	10/11/2021	Trasona West Neighborhood Association Inc
2021	3014092	0.13	10/11/2021	Trasona West Neighborhood Association Inc
2021	3014093	0.13	10/11/2021	Trasona West Neighborhood Association Inc
2021	3014094	0.13	10/11/2021	Trasona West Neighborhood Association Inc
2021	3014116	4.82	10/11/2021	William S Kisner Trust
2021	3014164	0.13	10/11/2021	Valencia Neighborhood Association Inc
2021	3014165	0.13	10/11/2021	Valencia Neighborhood Association Inc
2021	3014166	0.13	10/11/2021	Valencia Neighborhood Association Inc
2021	3014167	0.13	10/11/2021	Valencia Neighborhood Association Inc
2021	3014168	0.13	10/11/2021	Valencia Neighborhood Association Inc
2021	3014169	0.13	10/11/2021	Valencia Neighborhood Association Inc
2021	3014170	0.13	10/11/2021	Valencia Neighborhood Association Inc
2021	3014171	0.13	10/11/2021	Valencia Neighborhood Association Inc
2021	3014172	0.13	10/11/2021	Valencia Neighborhood Association Inc
2021	3014173	0.13	10/11/2021	Valencia Neighborhood Association Inc
2021	3014174	0.13	10/11/2021	Valencia Neighborhood Association Inc
2021	3014175	0.13	10/11/2021	Valencia Neighborhood Association Inc
2021	3014176	0.13	10/11/2021	Valencia Neighborhood Association Inc
2021	3014177	0.13	10/11/2021	Valencia Neighborhood Association Inc
2021	3014178	0.13	10/11/2021	Valencia Neighborhood Association Inc
2021	3014179	0.13	10/11/2021	Valencia Neighborhood Association Inc
2021	3014180	0.13	10/11/2021	Viera Stewardship District
2021	3014181	0.13	10/11/2021	Valencia Neighborhood Association Inc
2021	3014197	0.19	10/11/2021	N/A - Condo Common Area
2021	3014200	0.18	10/11/2021	N/A - Condo Common Area
2021	3014255	0.18	10/11/2021	N/A - Condo Common Area
2021	3014256	0.18	10/11/2021	N/A - Condo Common Area
2021	3014257	0.18	10/11/2021	N/A - Condo Common Area
2021	3014258	0.18	10/11/2021	N/A - Condo Common Area
2021	3014259	0.18	10/11/2021	N/A - Condo Common Area
2021	3014383	0.13	10/11/2021	Loren Cove Neighborhood Association Inc
2021	3014384	0.13	10/11/2021	Loren Cove Neighborhood Association Inc
2021	3014385	0.13	10/11/2021	Loren Cove Neighborhood Association Inc
2021	3014386	0.13	10/11/2021	Loren Cove Neighborhood Association Inc
2021	3014387	0.13	10/11/2021	Loren Cove Neighborhood Association Inc
2021	3014388	0.13	10/11/2021	Loren Cove Neighborhood Association Inc

2021	3014389	0.13	10/11/2021	Loren Cove Neighborhood Association Inc
2021	3014490	0.14	10/11/2021	Sandhill Crossings of Brevard Community Assoc Inc
2021	3014491	0.13	10/11/2021	Sandhill Crossings of Brevard Community Assoc Inc
2021	3014492	0.13	10/11/2021	Sandhill Crossings of Brevard Community Assoc Inc
2021	3014493	0.13	10/11/2021	Sandhill Crossings of Brevard Community Assoc Inc
2021	3014494	0.14	10/11/2021	Sandhill Crossings of Brevard Community Assoc Inc
2021	3014495	0.14	10/11/2021	Sandhill Crossings of Brevard Community Association Inc
2021	3014496	0.13	10/11/2021	Sandhill Crossings of Brevard Community Assoc Inc
2021	3014497	0.13	10/11/2021	Sandhill Crossings of Brevard Community Assoc Inc
2021	3014505	0.13	10/11/2021	N/A - CONDO COMMON AREA
2021	3014507	0.13	10/11/2021	N/A - CONDO COMMON AREA
2021	3014520	0.14	10/11/2021	N/A - Condo Common Area
2021	3014521	3.64	10/11/2021	Day, Chad
2021	3014527	3.56	10/11/2021	Abramowitz, Michael
2021	3014536	0.14	10/11/2021	Adelaide District Association Inc
2021	3014545	0.14	10/11/2021	Adelaide District Association Inc
2021	3014546	0.14	10/11/2021	Adelaide District Association Inc
2021	3014619	0.13	10/11/2021	Egret's Landing Community Homeowners Association Inc
2021	3014620	0.13	10/11/2021	Egret's Landing Community Homeowners Association Inc
2021	3014621	0.13	10/11/2021	Egret's Landing Community Homeowners Association Inc
2021	3014622	0.13	10/11/2021	Egret's Landing Community Homeowners Association Inc
2021	3014626	0.13	10/11/2021	Egret's Landing Community Homeowners Association Inc
2021	3014627	0.13	10/11/2021	Egret's Landing Community Homeowners Association Inc
2021	3014628	0.13	10/11/2021	Egret's Landing Community Homeowners Association Inc
2021	3014629	0.13	10/11/2021	Egret's Landing Community Homeowners Association Inc
2021	3014631	0.13	10/11/2021	Egret's Landing Community Homeowners Association Inc
2021	3014632	0.13	10/11/2021	Egret's Landing MI LLC
2021	3014642	2.50	10/11/2021	Brookshire, James E
2021	3014650	2.48	10/11/2021	Canaveral Crossroads LLC
2021	3014714	0.18	10/11/2021	Pine Meadow Homeowners Association of Melbourne Inc
2021	3014715	0.18	10/11/2021	Pine Meadow Homeowners Association of Melbourne Inc
2021	3014716	0.18	10/11/2021	Pine Meadow Homeowners Association of Melbourne Inc
2021	3014718	0.18	10/11/2021	Pine Meadow Homeowners Association of Melbourne Inc
2021	3014719	0.18	10/11/2021	Pine Meadow Homeowners Association of Melbourne Inc
2021	3014720	0.18	10/11/2021	Pine Meadow Homeowners Association of Melbourne Inc
2021	3014721	0.18	10/11/2021	Pine Meadow Homeowners Association of Melbourne Inc
2021	3014722	0.18	10/11/2021	Pine Meadow Homeowners Association of Melbourne Inc
2021	3014723	0.18	10/11/2021	Pine Meadow Homeowners Association of Melbourne Inc
2021	3014724	0.18	10/11/2021	Pine Meadow Homeowners Association of Melbourne Inc
2021	3014725	0.18	10/11/2021	Pine Meadow Homeowners Association of Melbourne Inc

2021	3014726	0.18	10/11/2021	Pine Meadow Homeowners Association of Melbourne Inc
2021	3014727	0.18	10/11/2021	Pine Meadow Homeowners Association of Melbourne Inc
2021	3014728	0.18	10/11/2021	Pine Meadow Homeowners Association of Melbourne Inc
2021	3014942	0.13	10/11/2021	WCI Communities LLC
2021	3014943	0.13	10/11/2021	WCI Communities LLC
2021	3014944	0.13	10/11/2021	WCI Communities LLC
2021	3014945	0.13	10/11/2021	WCI Communities LLC
2021	3014946	0.13	10/11/2021	WCI Communities LLC
2021	3014947	0.13	10/11/2021	WCI Communities LLC
2021	3014948	0.13	10/11/2021	WCI Communities LLC
2021	3014949	0.13	10/11/2021	WCI Communities LLC
2021	3014950	0.13	10/11/2021	WCI Communities LLC
2021	3014951	0.13	10/11/2021	WCI Communities LLC
2021	3014952	0.13	10/11/2021	WCI Communities LLC
2021	3014953	0.13	10/11/2021	WCI Communities LLC
2021	3014954	0.13	10/11/2021	WCI Communities LLC
2021	3014955	0.13	10/11/2021	WCI Communities LLC
2021	3014956	0.13	10/11/2021	BREVARD COUNTY
2021	3014958	0.13	10/11/2021	WCI Communities LLC
2021	3014959	0.13	10/11/2021	WCI Communities LLC
2021	3014960	0.13	10/11/2021	WCI Communities LLC
2021	3014961	0.13	10/11/2021	WCI Communities LLC
2021	3014962	0.13	10/11/2021	WCI Communities LLC
2021	3014963	0.13	10/11/2021	WCI Communities LLC
2021	3014964	0.13	10/11/2021	WCI Communities LLC
2021	3014965	0.13	10/11/2021	WCI Communities LLC
2021	3014966	0.13	10/11/2021	WCI Communities LLC
2021	3014968	0.13	10/11/2021	Central Viera Community Association Inc
2021	3014985	0.13	10/11/2021	Viera Company, The
2021	3015039	0.13	10/11/2021	Reeling Park North Neighborhood Association Inc
2021	3015040	0.13	10/11/2021	Central Viera Community Association Inc
2021	3015041	0.13	10/11/2021	Reeling Park North Neighborhood Association Inc
2021	3015042	0.13	10/11/2021	Reeling Park North Neighborhood Association Inc
2021	3015043	0.13	10/11/2021	Reeling Park North Neighborhood Association Inc
2021	3015044	0.13	10/11/2021	Reeling Park North Neighborhood Association Inc
2021	3015045	0.13	10/11/2021	Reeling Park North Neighborhood Association Inc
2021	3015046	0.13	10/11/2021	Reeling Park North Neighborhood Association Inc
2021	3015047	0.13	10/11/2021	Reeling Park North Neighborhood Association Inc
2021	3015048	0.13	10/11/2021	Reeling Park North Neighborhood Association Inc
2021	3015087	0.13	10/11/2021	Kerrington Neighborhood Association Inc

2021	3015108	0.18	10/11/2021	Huntington Estates of Rockledge Homeowners Association Inc
2021	3015109	0.18	10/11/2021	Huntington Estates of Rockledge Homeowner's Association Inc
2021	3015110	0.18	10/11/2021	Huntington Estates of Rockledge Homeowner's Association Inc
2021	3015111	0.18	10/11/2021	Huntington Estates of Rockledge Homeowner's Association Inc
2021	3015112	0.15	10/11/2021	Dragonfly Consulting Group
2021	3015216	0.18	10/11/2021	Ridgecrest Homeowners Association of Brevard Inc
2021	3015217	0.18	10/11/2021	Ridgecrest Homeowners Association of Brevard Inc
2021	3015218	0.18	10/11/2021	Ridgecrest Homeowners Association of Brevard Inc
2021	3015219	0.18	10/11/2021	Ridgecrest Homeowners Association of Brevard Inc
2021	3015222	0.18	10/11/2021	Ridgecrest Homeowners Association of Brevard Inc
2021	3015223	0.18	10/11/2021	Ridgecrest Homeowners Association of Brevard Inc
2021	3015224	0.18	10/11/2021	Ridgecrest Homeowners Association of Brevard Inc
2021	3015225	0.18	10/11/2021	Ridgecrest Homeowners Association of Brevard Inc
2021	3015283	0.18	10/11/2021	Bayside Cottages Homeowners Association Inc
2021	3015284	0.18	10/11/2021	Bayside Cottages Homeowners Association Inc
2021	3015285	0.18	10/11/2021	Bayside Cottages Homeowners Association Inc
2021	3015286	0.18	10/11/2021	Bayside Cottages Homeowners Association Inc
2021	3015287	0.18	10/11/2021	Bayside Cottages Homeowners Association Inc
2021	3015288	0.18	10/11/2021	Bayside Cottages Homeowners Association Inc
2021	3015289	0.18	10/11/2021	Bayside Cottages Homeowners Association Inc
2021	3015294	0.13	10/11/2021	Iyer, Hariharan N
2021	3015317	0.19	10/11/2021	Indian River Landings Homeowners Association Inc
2021	3015318	0.19	10/11/2021	Indian River Landings Homeowners Association Inc
2021	3015319	0.19	10/11/2021	Indian River Landings Homeowners Association Inc
2021	3015320	0.19	10/11/2021	Indian River Landings Homeowners Association Inc
2021	3015321	0.19	10/11/2021	Indian River Landings Homeowners Association Inc
2021	3015322	0.19	10/11/2021	Indian River Landings Homeowners Association Inc
2021	3015323	0.19	10/11/2021	Indian River Landings Homeowners Association Inc
2021	3015339	0.17	10/11/2021	Enclave of Indian Harbour Beach Homeowners Association Inc
2021	3015340	0.17	10/11/2021	Enclave of Indian Harbour Beach Homeowners Association Inc
2021	3015341	0.17	10/11/2021	Enclave of Indian Harbour Beach Homeowners Association Inc
2021	3015342	0.17	10/11/2021	Enclave of Indian Harbour Beach Homeowners Association Inc
2021	3015343	0.17	10/11/2021	Enclave of Indian Harbour Beach Homeowners Association Inc
2021	3015382	0.18	10/11/2021	Emerald Palms Community Association Inc
2021	3015383	0.18	10/11/2021	Emerald Palms Community Association Inc
2021	3015384	0.18	10/11/2021	Emerald Palms Community Association Inc
2021	3015385	0.18	10/11/2021	Emerald Palms Community Association Inc
2021	3015386	0.18	10/11/2021	Emerald Palms Community Association Inc
2021	3015517	0.20	10/11/2021	Brentwood Lakes Property Owners Association Inc
2021	3015518	0.20	10/11/2021	Brentwood Lakes Property Owners Association Inc

2021	3015519	0.20	10/11/2021	Brentwood Lakes Property Owners Association Inc
2021	3015520	0.20	10/11/2021	Brentwood Lakes Property Owners Association Inc
2021	3015521	0.20	10/11/2021	Brentwood Lakes Property Owners Association Inc
2021	3015522	0.20	10/11/2021	Brentwood Lakes Property Owners Association Inc
2021	3015523	0.20	10/11/2021	Brentwood Lakes Property Owners Association Inc
2021	3015624	0.18	10/11/2021	Palm Cove Property Owners Association of Brevard Inc
2021	3015625	0.18	10/11/2021	Palm Cove Property Owners Association of Brevard Inc
2021	3015626	0.18	10/11/2021	Palm Cove Property Owners Association of Brevard Inc
2021	3015627	0.18	10/11/2021	Palm Cove Property Owners Association of Brevard Inc
2021	3015628	0.18	10/11/2021	Palm Cove Property Owners Association of Brevard Inc
2021	3015629	0.18	10/11/2021	Palm Cove Property Owners Association of Brevard Inc
2021	3015630	0.18	10/11/2021	Palm Cove Property Owners Association of Brevard Inc
2021	3015631	0.18	10/11/2021	D R Horton Inc
2021	3015632	0.18	10/11/2021	D R Horton Inc
2021	3015633	0.18	10/11/2021	Palm Cove Property Owners Association of Brevard Inc
2021	3015723	0.13	10/11/2021	Trasona West Neighborhood Association Inc
2021	3015724	0.13	10/11/2021	Central Viera Community Association Inc
2021	3015725	0.13	10/11/2021	Trasona West Neighborhood Association Inc
2021	3015726	0.13	10/11/2021	Central Viera Community Association Inc
2021	3015727	0.13	10/11/2021	Trasona West Neighborhood Association Inc
2021	3015728	0.13	10/11/2021	Trasona West Neighborhood Association Inc
2021	3015729	0.13	10/11/2021	Trasona West Neighborhood Association Inc
2021	3015730	0.13	10/11/2021	Trasona West Neighborhood Association Inc
2021	3015732	0.18	10/11/2021	E Neil Schopke Trust
2021	3015907	0.14	10/11/2021	Landings at Sawgrass Lakes Neighborhood Association Inc
2021	3015908	0.14	10/11/2021	Landings at Sawgrass Lakes Neighborhood Association Inc
2021	3015909	0.14	10/11/2021	Landings at Sawgrass Lakes Neighborhood Association Inc
2021	3015911	0.14	10/11/2021	Sawgrass Lakes Community Association Inc
2021	3015912	0.14	10/11/2021	Landings at Sawgrass Lakes Neighborhood Association Inc
2021	3015913	0.14	10/11/2021	Landings at Sawgrass Lakes Neighborhood Association Inc
2021	3015914	0.14	10/11/2021	Landings at Sawgrass Lakes Neighborhood Association Inc
2021	3015915	0.14	10/11/2021	Landings at Sawgrass Lakes Neighborhood Association Inc
2021	3015916	0.14	10/11/2021	D R Horton Inc
2021	3015917	0.14	10/11/2021	Landings at Sawgrass Lakes Neighborhood Association Inc
2021	3015918	1.73	10/11/2021	Kirk, Robert W Kirk, Jessie Das
2021	3016030	0.14	10/11/2021	Sanctuary at Sawgrass Lakes Neighborhood Association Inc
2021	3016031	0.14	10/11/2021	Sanctuary at Sawgrass Lakes Neighborhood Association Inc
2021	3016032	0.14	10/11/2021	Sanctuary at Sawgrass Lakes Neighborhood Association Inc
2021	3016033	0.14	10/11/2021	Sanctuary at Sawgrass Lakes Neighborhood Association Inc
2021	3016034	0.14	10/11/2021	Sanctuary at Sawgrass Lakes Neighborhood Association Inc

2021	3016035	0.14	10/11/2021	Sanctuary at Sawgrass Lakes Neighborhood Association Inc
2021	3016036	0.14	10/11/2021	Sanctuary at Sawgrass Lakes Neighborhood Association Inc
2021	3016037	0.14	10/11/2021	Sanctuary at Sawgrass Lakes Neighborhood Association Inc
2021	3016038	0.14	10/11/2021	Sanctuary at Sawgrass Lakes Neighborhood Association Inc
2021	3016097	0.13	10/11/2021	Arrivas District Association Inc
2021	3016098	0.13	10/11/2021	Arrivas District Association Inc
2021	3016099	0.13	10/11/2021	Arrivas District Association Inc
2021	3016100	0.13	10/11/2021	Arrivas District Association Inc
2021	3016101	0.13	10/11/2021	Arrivas District Association Inc
2021	3016102	0.13	10/11/2021	Arrivas District Association Inc
2021	3016103	0.13	10/11/2021	Arrivas District Association Inc
2021	3016104	0.13	10/11/2021	Arrivas District Association Inc
2021	3016105	0.13	10/11/2021	Arrivas District Association Inc
2021	3016106	0.13	10/11/2021	Arrivas District Association Inc
2021	3016107	0.13	10/11/2021	Arrivas District Association Inc
2021	3016108	0.13	10/11/2021	Arrivas District Association Inc
2021	3016113	0.13	10/11/2021	Viera Company, The
2021	3016126	0.22	10/11/2021	American Homesteading Foundation Inc
2021	3016236	0.13	10/11/2021	Trasona East Neighborhood Association Inc
2021	3016237	0.13	10/11/2021	Trasona East Neighborhood Association Inc
2021	3016238	0.13	10/11/2021	Trasona East Neighborhood Association Inc
2021	3016239	0.13	10/11/2021	Trasona East Neighborhood Association Inc
2021	3016240	0.13	10/11/2021	Trasona West Neighborhood Association Inc
2021	3016241	0.13	10/11/2021	Trasona East Neighborhood Association Inc
2021	3016242	0.13	10/11/2021	Trasona East Neighborhood Association Inc
2021	3016243	0.13	10/11/2021	Trasona East Neighborhood Association Inc
2021	3016244	0.13	10/11/2021	Trasona East Neighborhood Association Inc
2021	3016245	0.13	10/11/2021	Central Viera Community Association Inc
2021	3016246	0.13	10/11/2021	Central Viera Community Association Inc
2021	3016247	0.13	10/11/2021	Central Viera Community Association Inc
2021	3016248	0.13	10/11/2021	Central Viera Community Association Inc
2021	3016289	0.13	10/11/2021	Loren Cove Neighborhood Association Inc
2021	3016293	5.00	10/11/2021	Jesus Is The Key Inc
2021	3016474	0.20	10/11/2021	Montecito CDD Holdings Inc
2021	3016475	0.20	10/11/2021	Montecito CDD Holdings Inc
2021	3016476	0.20	10/11/2021	Montecito CDD Holdings Inc
2021	3016477	0.20	10/11/2021	Montecito CDD Holdings Inc
2021	3016478	0.20	10/11/2021	Montecito CDD Holdings Inc
2021	3016479	0.20	10/11/2021	Montecito CDD Holdings Inc
2021	3016480	0.20	10/11/2021	Montecito CDD Holdings Inc

2021	3016481	0.20	10/11/2021	Montecito CDD Holdings Inc
2021	3016482	0.20	10/11/2021	Montecito CDD Holdings Inc
2021	3016483	0.20	10/11/2021	Montecito CDD Holdings Inc
2021	3016484	0.20	10/11/2021	Montecito CDD Holdings Inc
2021	3016519	0.13	10/11/2021	Valencia Neighborhood Association Inc
2021	3016520	0.13	10/11/2021	Valencia Neighborhood Association Inc
2021	3016521	0.13	10/11/2021	Valencia Neighborhood Association Inc
2021	3016662	0.19	10/11/2021	Forest Trace Owners Association Of Brevard Inc
2021	3016663	0.19	10/11/2021	Forest Trace Owners Association Of Brevard Inc
2021	3016664	0.19	10/11/2021	Forest Trace Owners Association Of Brevard Inc
2021	3016665	0.19	10/11/2021	Forest Trace Owners Association Of Brevard Inc
2021	3016666	0.19	10/11/2021	Forest Trace Owners Association Of Brevard Inc
2021	3016667	0.19	10/11/2021	Forest Trace Owners Association Of Brevard Inc
2021	3016668	0.19	10/11/2021	Forest Trace Owners Association Of Brevard Inc
2021	3016669	0.19	10/11/2021	Forest Trace Owners Association Of Brevard Inc
2021	3016670	0.19	10/11/2021	Forest Trace Owners Association Of Brevard Inc
2021	3016687	2.49	10/11/2021	Viera Company, The
2021	3016839	0.14	10/11/2021	Willows at Sawgrass Lakes Neighborhood Association Inc
2021	3016840	0.14	10/11/2021	Willows at Sawgrass Lakes Neighborhood Association Inc
2021	3016841	0.14	10/11/2021	Willows at Sawgrass Lakes Neighborhood Association Inc
2021	3016842	0.14	10/11/2021	Willows at Sawgrass Lakes Neighborhood Association Inc
2021	3016843	0.14	10/11/2021	Willows at Sawgrass Lakes Neighborhood Association Inc
2021	3016844	0.14	10/11/2021	Willows at Sawgrass Lakes Neighborhood Association Inc
2021	3016845	0.14	10/11/2021	Willows at Sawgrass Lakes Neighborhood Association Inc
2021	3016846	0.14	10/11/2021	D R Horton Inc
2021	3016923	0.13	10/11/2021	St Andrews Manor Homeowners Association Inc
2021	3016924	0.13	10/11/2021	St Andrews Manor Homeowners Association Inc
2021	3016925	0.13	10/11/2021	St Andrews Manor Homeowners Association Inc
2021	3016926	0.13	10/11/2021	St Andrews Manor Homeowners Association Inc
2021	3016927	0.13	10/11/2021	St Andrews Manor Homeowners Association Inc
2021	3016928	0.13	10/11/2021	St Andrews Manor Homeowners Association Inc
2021	3016929	0.13	10/11/2021	St Andrews Manor Homeowners Association Inc
2021	3016930	0.13	10/11/2021	St Andrews Manor Homeowners Association Inc
2021	3016931	0.13	10/11/2021	St Andrews Manor Homeowners Association Inc
2021	3016932	0.13	10/11/2021	St Andrews Manor Homeowners Association Inc
2021	3016945	0.18	10/11/2021	Eau Gallie Pointe Property Owners Association Inc
2021	3016946	0.18	10/11/2021	Eau Gallie Pointe Property Owners Association Inc
2021	3016947	0.18	10/11/2021	Eau Gallie Pointe Property Owners Association Inc
2021	3016948	0.18	10/11/2021	Eau Gallie Pointe Property Owners Association Inc
2021	3016949	0.18	10/11/2021	Eau Gallie Pointe Property Owners Association Inc

2021	3016950	0.18	10/11/2021	Eau Gallie Pointe Property Owners Association Inc
2021	3016951	0.18	10/11/2021	Eau Gallie Pointe Property Owners Association Inc
2021	3016952	0.18	10/11/2021	Eau Gallie Pointe Property Owners Association Inc
2021	3016962	1.90	10/11/2021	Nevins, Donald P
2021	3016963	0.13	10/11/2021	Viera Company, The
2021	3016965	0.14	10/11/2021	Melbourne 95 New Haven LLC
2021	3016978	0.13	10/11/2021	N/A - CONDO COMMON AREA
2021	3016983	1.33	10/11/2021	Falzone, John S,JR
2021	3016998	0.13	10/11/2021	Addison Village Club LLC
2021	3017115	0.13	10/11/2021	William G Seidel Jr Separate Property Trust
2021	3017116	0.13	10/11/2021	The Viera Company
2021	3017117	0.13	10/11/2021	Brevard County
2021	3017118	0.13	10/11/2021	Trasona East Neighborhood Association Inc
2021	3017119	0.13	10/11/2021	Central Viera Community Association Inc
2021	3017120	0.13	10/11/2021	Central Viera Community Association Inc
2021	3017121	0.13	10/11/2021	Central Viera Community Association Inc
2021	3017183	0.17	10/11/2021	N/A - Condo Commom Area
2021	3017187	2.48	10/11/2021	Michael D Brubaker Revocable Trust
2021	3017205	0.14	10/11/2021	Passco Aventine DST
2021	3017215	2.78	10/11/2021	Orange Lake Country Club Inc
2021	3017221	0.18	10/11/2021	Bel-Aire Palms Homeowners Association inc
2021	3017294	0.14	10/11/2021	Cypress Landing Homeowners Association, Inc.
2021	3017295	0.14	10/11/2021	Cypress Landing Homeowners Association, Inc.
2021	3017296	0.14	10/11/2021	Cypress Landing Homeowners Association, Inc.
2021	3017298	0.14	10/11/2021	Cypress Landing Homeowners Association, Inc.
2021	3017299	0.14	10/11/2021	Cypress Landing Homeowners Association, Inc.
2021	3017300	0.14	10/11/2021	Cypress Landing Homeowners Association, Inc.
2021	3017302	0.14	10/11/2021	Cypress Landing Homeowners Association, Inc.
2021	3017303	0.14	10/11/2021	Cypress Landing Homeowners Association, Inc.
2021	3017304	0.14	10/11/2021	Cypress Landing Homeowners Association, Inc.
2021	3017305	0.14	10/11/2021	Cypress Landing Homeowners Association, Inc.
2021	3017306	0.14	10/11/2021	Cypress Landing Homeowners Association, Inc.
2021	3017326	2.48	10/11/2021	Sands, Jonathan J Pena, Alyssa N
2021	3017328	2.48	10/11/2021	Ozbut, John
2021	3017330	2.48	10/11/2021	Cevallos, Lizandro
2021	3017331	2.48	10/11/2021	Nibarger, Frank
2021	3017332	2.48	10/11/2021	Ferguson, Belden C
2021	3017333	2.48	10/11/2021	Reed, Timothy D
2021	3017334	2.48	10/11/2021	Stone, Allan C
2021	3017339	2.48	10/11/2021	Selva, Jose L

2021	3017340	2.48	10/11/2021	Heller, Carroll L
2021	3017341	2.48	10/11/2021	Langhorne, David B
2021	3017342	2.48	10/11/2021	Brozny, Steven
2021	3017343	2.48	10/11/2021	Johnson, Michael Tsg
2021	3017345	2.48	10/11/2021	Davis, Victor J
2021	3017346	2.48	10/11/2021	Moore, Robert John
2021	3017347	2.48	10/11/2021	Richelieu, Helen Lacey
2021	3017348	2.48	10/11/2021	Ambrosi, John B
2021	3017349	2.48	10/11/2021	Poole, Margaret M
2021	3017350	2.48	10/11/2021	Clements, Penny G
2021	3017351	2.48	10/11/2021	Watts, Ernest D,JR
2021	3017352	2.48	10/11/2021	Acierto, Eliza
2021	3017353	2.48	10/11/2021	Hall, Helen
2021	3017354	2.48	10/11/2021	Davis, Victor J
2021	3017376	2.49	10/11/2021	Monaghan, Judy A
2021	3017377	2.49	10/11/2021	Vega, Bernadette Teresa
2021	3017378	2.49	10/11/2021	Arevalos, Thomas S,JR Arevalos, Melissa A
2021	3017379	2.49	10/11/2021	Gerwien-Moreta, James F
2021	3017380	2.49	10/11/2021	Lakin, Marc A
2021	3017381	2.49	10/11/2021	BAF 3 LLC
2021	3017382	2.49	10/11/2021	Justice, Michael B
2021	3017383	2.49	10/11/2021	Le, Minh T
2021	3017384	2.49	10/11/2021	Kies, Kari
2021	3017385	2.49	10/11/2021	McGinnis, Jennifer D
2021	3017386	2.49	10/11/2021	Ryan, Linda J
2021	3017387	2.49	10/11/2021	Madison, Darcie L
2021	3017388	2.49	10/11/2021	Veina Family Trust
2021	3017389	2.49	10/11/2021	Kaufman, Martina
2021	3017390	2.49	10/11/2021	Duke, Jennifer Blake
2021	3017391	2.49	10/11/2021	Stewart, Michael G
2021	3017392	2.49	10/11/2021	McMichael, Jamie L
2021	3017393	2.49	10/11/2021	IH6 Property Floirda LP
2021	3017394	2.49	10/11/2021	Brumlow, David L
2021	3017395	2.49	10/11/2021	Henriquez, Michael C
2021	3017396	2.49	10/11/2021	Rowley, Benjamin C
2021	3017397	2.49	10/11/2021	TK & TK Properties LLC
2021	3017398	2.49	10/11/2021	Breakfield, Robert A
2021	3017399	2.49	10/11/2021	Parrish, Melissa
2021	3017400	2.49	10/11/2021	Helton, Brian A
2021	3017401	2.49	10/11/2021	Puzino, Daniel James

2021	3017402	2.49	10/11/2021	Phan Nguyen Trust
2021	3017476	0.13	10/11/2021	Egret's Landing Community Homeowner's Association Inc
2021	3017477	0.13	10/11/2021	Egret's Landing Community Homeowner's Association Inc
2021	3017478	0.13	10/11/2021	Egret's Landing Community Homeowner's Association Inc
2021	3017479	0.13	10/11/2021	Crisafulli Enterprises Inc
2021	3017480	0.13	10/11/2021	Egret's Landing Community Homeowner's Association Inc
2021	3017481	0.13	10/11/2021	Egret's Landing Community Homeowner's Association Inc
2021	3017482	0.13	10/11/2021	Egret's Landing Community Homeowner's Association Inc
2021	3017483	0.13	10/11/2021	Egret's Landing Community Homeowner's Association Inc
2021	3017484	0.13	10/11/2021	Egret's Landing Community Homeowner's Association Inc
2021	3017510	0.14	10/11/2021	Adelaide District Association Inc
2021	3017511	0.14	10/11/2021	Adelaide District Association Inc
2021	3017512	0.14	10/11/2021	Central Viera Community Association Inc
2021	3017513	0.14	10/11/2021	Adelaide District Association Inc
2021	3017514	0.14	10/11/2021	Adelaide District Association Inc
2021	3017515	0.14	10/11/2021	Adelaide District Association Inc
2021	3017578	0.14	10/11/2021	The Viera Company
2021	3017579	0.14	10/11/2021	Adelaide District Association Inc
2021	3017580	0.14	10/11/2021	Viera Stewardship District
2021	3017582	0.14	10/11/2021	Adelaide District Association Inc
2021	3017674	0.13	10/11/2021	Reeling Park North Neighborhood Association Inc
2021	3017675	0.13	10/11/2021	Reeling Park North Neighborhood Association Inc
2021	3017676	0.13	10/11/2021	Reeling Park North Neighborhood Association Inc
2021	3017677	0.13	10/11/2021	Reeling Park North Neighborhood Association Inc
2021	3017678	0.13	10/11/2021	Reeling Park North Neighborhood Association Inc
2021	3017679	0.13	10/11/2021	Reeling Park North Neighborhood Association Inc
2021	3017680	0.13	10/11/2021	Reeling Park North Neighborhood Association Inc
2021	3017681	0.13	10/11/2021	Reeling Park North Neighborhood Association Inc
2021	3017682	0.13	10/11/2021	Reeling Park North Neighborhood Association Inc
2021	3017683	0.13	10/11/2021	Reeling Park North Neighborhood Association Inc
2021	3017684	0.13	10/11/2021	Reeling Park North Neighborhood Association Inc
2021	3017685	0.13	10/11/2021	Reeling Park North Neighborhood Association Inc
2021	3017686	0.13	10/11/2021	Reeling Park North Neighborhood Association Inc
2021	3017687	0.13	10/11/2021	Reeling Park North Neighborhood Association Inc
2021	3017755	0.13	10/11/2021	Loren Cove Neighborhood Association Inc
2021	3017756	0.13	10/11/2021	Loren Cove Neighborhood Association Inc
2021	3017757	0.13	10/11/2021	Loren Cove Neighborhood Association Inc
2021	3017758	0.13	10/11/2021	Loren Cove Neighborhood Association Inc
2021	3017759	0.13	10/11/2021	Loren Cove Neighborhood Association Inc
2021	3017760	0.13	10/11/2021	Loren Cove Neighborhood Association Inc

2021	3017761	0.13	10/11/2021	Loren Cove Neighborhood Association Inc
2021	3017762	0.13	10/11/2021	Loren Cove Neighborhood Association Inc
2021	3017763	0.13	10/11/2021	Loren Cove Neighborhood Association Inc
2021	3017764	0.13	10/11/2021	Loren Cove Neighborhood Association Inc
2021	3017849	0.13	10/11/2021	Loren Cove Neighborhood Association Inc
2021	3017850	0.13	10/11/2021	Loren Cove Neighborhood Association Inc
2021	3017851	0.13	10/11/2021	Loren Cove Neighborhood Association Inc
2021	3017852	0.13	10/11/2021	Loren Cove Neighborhood Association Inc
2021	3017853	0.13	10/11/2021	Loren Cove Neighborhood Association Inc
2021	3018009	0.13	10/11/2021	Trasona West Neighborhood Association Inc
2021	3018011	0.13	10/11/2021	Central Viera Community Association Inc
2021	3018012	0.13	10/11/2021	Trasona West Neighborhood Association Inc
2021	3018013	0.13	10/11/2021	Trasona West Neighborhood Association Inc
2021	3018014	0.13	10/11/2021	Trasona West Neighborhood Association Inc
2021	3018015	0.13	10/11/2021	Trasona West Neighborhood Association Inc
2021	3018016	0.13	10/11/2021	Trasona West Neighborhood Association Inc
2021	3018017	0.13	10/11/2021	Trasona West Neighborhood Association Inc
2021	3018018	0.13	10/11/2021	Trasona West Neighborhood Association Inc
2021	3018019	0.13	10/11/2021	Trasona West Neighborhood Association Inc
2021	3018020	0.13	10/11/2021	Trasona West Neighborhood Association Inc
2021	3018102	0.13	10/11/2021	Stonecrest Neighborhood Association Inc
2021	3018103	0.13	10/11/2021	Stonecrest Neighborhood Association Inc
2021	3018104	0.13	10/11/2021	Stonecrest Neighborhood Association Inc
2021	3018105	0.13	10/11/2021	Stonecrest Neighborhood Association Inc
2021	3018107	0.13	10/11/2021	Stonecrest Neighborhood Association Inc
2021	3018108	0.13	10/11/2021	Stonecrest Neighborhood Association Inc
2021	3018113	0.18	10/11/2021	Kaufman, James M
2021	3018114	0.18	10/11/2021	Kaufman, James M
2021	3018121	2.55	10/11/2021	Emerald Sunset LLC
2021	3018167	0.13	10/11/2021	Lakes of St Sebastian Preserve Home Owners Association Inc
2021	3018168	0.13	10/11/2021	Lakes of St Sebastian Preserve Home Owners Association Inc
2021	3018169	0.13	10/11/2021	Lakes of St Sebastian Preserve Home Owners Association Inc
2021	3018170	0.13	10/11/2021	Lakes of St Sebastian Preserve Home Owners Association Inc
2021	3018171	0.13	10/11/2021	Lakes of St Sebastian Preserve Home Owners Association Inc
2021	3018179	0.13	10/11/2021	Lakes of St Sebastian Preserve Home Owners Association Inc
2021	3018180	0.13	10/11/2021	Lakes of St Sebastian Preserve Home Owners Association Inc
2021	3018181	0.13	10/11/2021	Lakes of St Sebastian Preserve Home Owners Association Inc
2021	3018182	0.13	10/11/2021	Lakes of St Sebastian Preserve Home Owners Association Inc
2021	3018242	2.35	10/11/2021	Diocese of Orlando
2021	3018255	0.13	10/11/2021	Brandywine Estates Homeowners' Association Inc

2021	3018266	2.50	10/11/2021	Spangler, Roy V
2021	3018276	0.14	10/11/2021	Viera Company, The
2021	3018277	0.14	10/11/2021	Viera Company, The
2021	3018278	0.14	10/11/2021	Central Viera Community Association Inc
2021	3018279	0.14	10/11/2021	Central Viera Community Association Inc
2021	3018347	0.14	10/11/2021	Heritage Pointe Homeowners Association, Inc
2021	3018348	0.14	10/11/2021	Heritage Pointe Homeowners Association, Inc
2021	3018349	0.14	10/11/2021	Heritage Pointe Homeowners Association, Inc
2021	3018350	0.14	10/11/2021	Heritage Pointe Homeowners Association, Inc
2021	3018351	0.14	10/11/2021	Heritage Pointe Homeowners Association, Inc
2021	3018352	0.14	10/11/2021	Heritage Pointe Homeowners Association, Inc
2021	3018457	0.18	10/11/2021	Lakeside Palms Homeowners Association of Brevard, Inc
2021	3018458	0.18	10/11/2021	Lakeside Palms Homeowners Association of Brevard, Inc
2021	3018501	2.50	10/11/2021	Renspe, Michelle
2021	3018510	0.18	10/11/2021	Hancock, Tami Lynn
2021	3018600	0.14	10/11/2021	Eber Cove Homeowners Association Inc
2021	3018601	0.14	10/11/2021	Eber Cove Homeowners Association Inc
2021	3018602	0.14	10/11/2021	Eber Cove Homeowners Association Inc
2021	3018603	0.14	10/11/2021	Eber Cove Homeowners Association Inc
2021	3018604	0.14	10/11/2021	Eber Cove Homeowners Association Inc
2021	3018606	0.14	10/11/2021	Eber Cove Investments LLC
2021	3018622	2.48	10/11/2021	Leyte, Aaron J
2021	3018652	0.13	10/11/2021	Casabella Homeowners Association Inc
2021	3018653	0.13	10/11/2021	Casabella Homeowners Association Inc
2021	3018654	0.13	10/11/2021	Normal Properties of Brevard LLC
2021	3018656	0.13	10/11/2021	Normal Properties of Brevard LLC
2021	3018657	0.13	10/11/2021	Casabella Development LLC
2021	3018658	0.13	10/11/2021	Casabella Development LLC
2021	3018659	0.13	10/11/2021	Casabella Development LLC
2021	3018733	0.14	10/11/2021	Cypress Landings Homeowners Association Inc
2021	3018734	0.14	10/11/2021	Cypress Landings Homeowners Association Inc
2021	3018736	2.48	10/11/2021	Mercedes Homes Inc
2021	3018737	2.48	10/11/2021	Mercedes Homes Inc
2021	3018776	0.19	10/11/2021	Park Preserve Homeowners' Association Inc
2021	3018777	0.19	10/11/2021	Park Preserve Homeowners' Association Inc
2021	3018778	0.19	10/11/2021	Park Preserve Homeowners' Association Inc
2021	3018779	0.19	10/11/2021	Park Preserve Home Owners Association
2021	3018939	0.20	10/11/2021	The Preserves at Stonebriar Homeowner's Association Inc
2021	3018940	0.20	10/11/2021	The Preserves at Stonebriar Homeowner's Association Inc
2021	3018941	0.20	10/11/2021	The Preserves at Stonebriar Homeowner's Association Inc

2021	3018942	0.20	10/11/2021	The Preserves at Stonebriar Homeowner's Association Inc
2021	3018943	0.20	10/11/2021	The Preserves at Stonebriar Homeowner's Association Inc
2021	3018944	0.20	10/11/2021	The Preserves at Stonebriar Homeowner's Association Inc
2021	3018946	0.20	10/11/2021	The Preserves at Stonebriar Homeowner's Association Inc
2021	3018947	0.20	10/11/2021	The Preserves at Stonebriar Homeowner's Association Inc
2021	3018948	0.20	10/11/2021	The Preserves at Stonebriar Homeowner's Association Inc
2021	3018949	0.20	10/11/2021	The Preserves at Stonebriar Homeowner's Association Inc
2021	3018953	0.20	10/11/2021	The Preserves at Stonebriar Homeowner's Association Inc
2021	3018955	0.20	10/11/2021	The Preserves at Stonebriar Homeowner's Association Inc
2021	3018956	0.20	10/11/2021	The Preserves at Stonebriar Homeowner's Association Inc
2021	3018959	0.20	10/11/2021	The Preserves at Stonebriar Homeowner's Association Inc
2021	3018960	0.20	10/11/2021	The Preserves at Stonebriar Homeowner's Association Inc
2021	3019075	0.18	10/11/2021	Enclave at Lake Washington Homeowners Association
2021	3019076	0.18	10/11/2021	Enclave at Lake Washington Homeowners Association
2021	3019077	0.18	10/11/2021	Enclave at Lake Washington Homeowners Association
2021	3019078	0.18	10/11/2021	Enclave at Lake Washington Homeowners Association
2021	3019079	0.18	10/11/2021	Enclave at Lake Washington Homeowners Association
2021	3019080	0.18	10/11/2021	Enclave at Lake Washington Homeowners Association
2021	3019081	0.18	10/11/2021	Enclave at Lake Washington Homeowners Association
2021	3019083	0.18	10/11/2021	Enclave at Lake Washington Homeowners Association
2021	3019085	0.18	10/11/2021	Enclave at Lake Washington Homeowners Association
2021	3019086	0.18	10/11/2021	Enclave at Lake Washington Homeowners Association
2021	3019087	0.18	10/11/2021	Enclave at Lake Washington Homeowners Association
2021	3019210	0.15	10/11/2021	Panther Ridge Homeowners Association of Brevard Inc
2021	3019211	0.15	10/11/2021	Panther Ridge Homeowners Association of Brevard Inc
2021	3019212	0.15	10/11/2021	Panther Ridge Homeowners Association of Brevard Inc
2021	3019213	0.15	10/11/2021	Panther Ridge Homeowners Association of Brevard Inc
2021	3019214	0.15	10/11/2021	Panther Ridge Homeowners Association of Brevard Inc
2021	3019215	0.15	10/11/2021	Panther Ridge Homeowners Association of Brevard Inc
2021	3019216	0.15	10/11/2021	Panther Ridge Homeowners Association of Brevard Inc
2021	3019217	0.15	10/11/2021	Panther Ridge Homeowners Association of Brevard Inc
2021	3019218	0.15	10/11/2021	Panther Ridge Homeowners Association of Brevard Inc
2021	3019219	0.15	10/11/2021	Panther Ridge Homeowners Association of Brevard Inc
2021	3019220	0.15	10/11/2021	Panther Ridge Homeowners Association of Brevard Inc
2021	3019221	0.15	10/11/2021	Panther Ridge Homeowners Association of Brevard Inc
2021	3019222	0.15	10/11/2021	D R Horton Inc
2021	3019223	0.15	10/11/2021	Panther Ridge Homeowners Association of Brevard Inc
2021	3019225	0.15	10/11/2021	Panther Ridge Homeowners Association of Brevard Inc
2021	3019226	0.15	10/11/2021	Panther Ridge Homeowners Association of Brevard Inc
2021	3019227	0.15	10/11/2021	Panther Ridge Homeowners Association of Brevard Inc

2021	3019228	0.15	10/11/2021	Panther Ridge Homeowners Association of Brevard Inc
2021	3019259	2.48	10/11/2021	MHW Colonnade LLC
2021	3019260	2.48	10/11/2021	MHW Colonnade LLC
2021	3019261	2.67	10/11/2021	Brown Capital LLLP
2021	3019294	0.18	10/11/2021	N/A - Condo Common Area
2021	3019307	0.18	10/11/2021	N/A - Condo Common Area
2021	3019406	0.14	10/11/2021	Palm Garden Lakes Community Association Inc
2021	3019407	0.14	10/11/2021	Palm Garden Lakes Community Association Inc
2021	3019408	0.14	10/11/2021	Palm Garden Lakes Community Association Inc
2021	3019410	0.14	10/11/2021	Palm Garden Lakes Community Association Inc
2021	3019411	0.14	10/11/2021	Palm Garden Lakes Community Association Inc
2021	3019412	4.68	10/11/2021	Central Viera Community Association Inc
2021	3019414	2.48	10/11/2021	RCS-Wickham Commons LLC
2021	3019447	0.20	10/11/2021	Weddle, Wendell D
2021	3019448	0.20	10/11/2021	Fonseca, Christine
2021	3019449	0.20	10/11/2021	Evans, Curtis
2021	3019453	0.18	10/11/2021	Marhall Inc
2021	3019472	3.72	10/11/2021	Price, David,JR
2021	3019491	0.13	10/11/2021	N/A - Condo Common Area
2021	3019510	0.18	10/11/2021	N/A - Condo Common Area
2021	3019527	0.13	10/11/2021	N/A - Condo Common Area
2021	3019532	0.17	10/11/2021	N/A - Condo Common Area
2021	3019533	0.77	10/11/2021	Morell, Richard G
2021	3019534	0.66	10/11/2021	Morell, Richard G
2021	3019539	0.14	10/11/2021	West Melbourne, City of
2021	3019540	0.14	10/11/2021	West Melbourne, City of
2021	3019543	0.18	10/11/2021	Venetian Village of Brevard Condominium Association Inc
2021	3019554	0.13	10/11/2021	Taylor-Made of Florida Inc
2021	3019581	0.14	10/11/2021	Benchmark Melbourne 35 Assoc LP
2021	3019845	0.13	10/11/2021	WCI Communities LLC
2021	3019846	0.13	10/11/2021	WCI Communities LLC
2021	3019847	0.13	10/11/2021	WCI Communities LLC
2021	3019848	0.13	10/11/2021	WCI Communities LLC
2021	3019849	0.13	10/11/2021	WCI Communities LLC
2021	3019850	0.13	10/11/2021	WCI Communities LLC
2021	3019851	0.13	10/11/2021	WCI Communities LLC
2021	3019852	0.13	10/11/2021	WCI Communities LLC
2021	3019854	0.13	10/11/2021	WCI Communities LLC
2021	3019855	0.13	10/11/2021	WCI Communities LLC
2021	3019856	0.13	10/11/2021	WCI Communities LLC

2021	3019857	0.13	10/11/2021	WCI Communities LLC
2021	3019858	0.13	10/11/2021	WCI Communities LLC
2021	3019859	0.13	10/11/2021	WCI Communities LLC
2021	3019860	0.13	10/11/2021	WCI Communities LLC
2021	3019861	0.13	10/11/2021	WCI Communities LLC
2021	3019862	0.13	10/11/2021	WCI Communities LLC
2021	3019863	0.13	10/11/2021	WCI Communities LLC
2021	3019864	0.13	10/11/2021	WCI Communities LLC
2021	3020126	0.13	10/11/2021	Sierra Cove Neighborhood Association Inc
2021	3020127	0.13	10/11/2021	Sierra Cove Neighborhood Association Inc
2021	3020128	0.13	10/11/2021	Sierra Cove Neighborhood Association Inc
2021	3020129	0.13	10/11/2021	Sierra Cove Neighborhood Association Inc
2021	3020130	0.13	10/11/2021	Sierra Cove Neighborhood Association Inc
2021	3020131	0.13	10/11/2021	Sierra Cove Neighborhood Association Inc
2021	3020132	0.13	10/11/2021	Sierra Cove Neighborhood Association Inc
2021	3020133	0.13	10/11/2021	Central Viera Community Association Inc
2021	3020134	0.13	10/11/2021	Central Viera Community Association Inc
2021	3020135	0.13	10/11/2021	Viera Company, The
2021	3020136	0.13	10/11/2021	Central Viera Community Association Inc
2021	3020137	0.13	10/11/2021	Sierra Cove Neighborhood Association Inc
2021	3020138	0.13	10/11/2021	Central Viera Community Association Inc
2021	3020139	0.13	10/11/2021	Sierra Cove Neighborhood Association Inc
2021	3020140	0.13	10/11/2021	Viera Stewardship District
2021	3020141	0.13	10/11/2021	Central Viera Community Association Inc
2021	3020142	0.13	10/11/2021	Central Viera Community Association Inc
2021	3020143	0.13	10/11/2021	Central Viera Community Association Inc
2021	3020144	0.13	10/11/2021	Viera Company, The
2021	3020145	0.13	10/11/2021	Viera Company, The
2021	3020146	0.13	10/11/2021	Viera Company, The
2021	3020147	0.13	10/11/2021	Viera Company, The
2021	3020148	0.13	10/11/2021	Sierra Cove Neighborhood Association Inc
2021	3020150	1.69	10/11/2021	Coquina Bay Homeowners Association Inc
2021	3020159	0.15	10/11/2021	2004 Knox Family Revocable Trust
2021	3020162	2.50	10/11/2021	Tucker Family Revocable Living Trust
2021	3020174	2.50	10/11/2021	Kerce, Johnny L
2021	3020186	0.19	10/11/2021	West 50 Plaza Property Owners Association LLC
2021	3020241	0.20	10/11/2021	Country Club Lakes Estates Property Owner's Association
2021	3020242	0.20	10/11/2021	Country Club Lakes Estates Property Owner's Association
2021	3020243	0.20	10/11/2021	Country Club Lakes Estates Property Owner's Association
2021	3020244	0.20	10/11/2021	Country Club Lakes Estates Property Owner's Association

2021	3020245	0.20	10/11/2021	Country Club Lakes Estates Property Owner's Association
2021	3020246	0.20	10/11/2021	Country Club Lakes Estates Property Owner's Association
2021	3020247	0.20	10/11/2021	Country Club Lakes Estates Property Owner's Association
2021	3020248	0.20	10/11/2021	Country Club Lakes Estates Property Owner's Association
2021	3020249	0.20	10/11/2021	Country Club Lakes Estates Property Owner's Association
2021	3020250	0.20	10/11/2021	Country Club Lakes Estates Property Owner's Association
2021	3020251	0.20	10/11/2021	Country Club Lakes Estates Property Owner's Association
2021	3020252	0.20	10/11/2021	Country Club Lakes Estates Property Owner's Association
2021	3020253	0.20	10/11/2021	Country Club Lakes Estates Property Owner's Association
2021	3020254	0.20	10/11/2021	Country Club Lakes Estates Property Owner's Association
2021	3020255	0.20	10/11/2021	Country Club Lakes Estates Property Owner's Association
2021	3020256	0.20	10/11/2021	Country Club Lakes Estates Property Owner's Association
2021	3020257	0.20	10/11/2021	Country Club Lakes Estates Property Owner's Association
2021	3020258	0.20	10/11/2021	Country Club Lakes Estates Property Owner's Association
2021	3020259	0.20	10/11/2021	Country Club Lakes Estates Property Owner's Association
2021	3020260	0.20	10/11/2021	Country Club Lakes Estates Property Owner's Association
2021	3020277	0.20	10/11/2021	Hawk's Ridge Home Owner's Association of Brevard County, Inc.
2021	3020278	0.20	10/11/2021	Hawk's Ridge Home Owner's Association of Brevard County, Inc.
2021	3020279	0.20	10/11/2021	Hawk's Ridge Home Owner's Association of Brevard County, Inc.
2021	3020282	1.69	10/11/2021	Gallo, Christopher
2021	3020293	0.15	10/11/2021	Goodson Family Revocable Trust
2021	3020337	0.15	10/11/2021	Granite Property Development Inc
2021	3020338	0.15	10/11/2021	Granite Property Development Inc
2021	3020339	0.15	10/11/2021	Granite Property Development Inc
2021	3020340	0.15	10/11/2021	Granite Property Development Inc
2021	3020341	0.15	10/11/2021	Granite Property Development Inc
2021	3020344	0.15	10/11/2021	Granite Property Development Inc
2021	3020345	0.15	10/11/2021	Granite Property Development Inc
2021	3020346	0.15	10/11/2021	Granite Property Development Inc
2021	3020349	0.14	10/11/2021	The Viera Company
2021	3020350	0.14	10/11/2021	The Viera Company
2021	3020351	0.14	10/11/2021	The Viera Company
2021	3020400	0.13	10/11/2021	Egret's Landing Community Homeowner's Association Inc.
2021	3020401	0.13	10/11/2021	Egret's Landing Community Homeowner's Association Inc.
2021	3020402	0.13	10/11/2021	Egret's Landing Community Homeowner's Association Inc.
2021	3020403	0.13	10/11/2021	Egret's Landing Community Homeowner's Association Inc.
2021	3020404	0.13	10/11/2021	Egret's Landing Community Homeowner's Association Inc.
2021	3020405	0.13	10/11/2021	Egret's Landing Community Homeowner's Association Inc.
2021	3020406	0.13	10/11/2021	Egret's Landing Community Homeowner's Association Inc.
2021	3020407	0.13	10/11/2021	Egret's Landing Community Homeowner's Association Inc.

2021	3020408	0.13	10/11/2021	Egret's Landing Community Homeowner's Association Inc.
2021	3020409	0.13	10/11/2021	Egret's Landing Community Homeowner's Association Inc.
2021	3020410	0.13	10/11/2021	Egret's Landing Community Homeowner's Association Inc.
2021	3020411	0.13	10/11/2021	Egret's Landing Community Homeowner's Association Inc.
2021	3020470	0.13	10/11/2021	Viera Company, The
2021	3020471	0.13	10/11/2021	Stonecrest Neighborhood Association Inc
2021	3020472	0.13	10/11/2021	Stonecrest Neighborhood Association Inc
2021	3020473	0.13	10/11/2021	Viera Company, The
2021	3020474	0.13	10/11/2021	Stonecrest Neighborhood Association Inc
2021	3020475	0.13	10/11/2021	Stonecrest Neighborhood Association Inc
2021	3020476	0.13	10/11/2021	Stonecrest Neighborhood Association Inc
2021	3020569	0.19	10/11/2021	South Carpenter Estates Homeowners Association
2021	3020570	0.19	10/11/2021	South Carpenter Estates Homeowners Association
2021	3020571	0.19	10/11/2021	South Carpenter Estates Homeowners Association
2021	3020572	0.19	10/11/2021	South Carpenter Estates Homeowners Association
2021	3020573	0.19	10/11/2021	South Carpenter Estates Homeowners Association
2021	3020575	0.19	10/11/2021	South Carpenter Estates Homeowners Association
2021	3020576	0.19	10/11/2021	South Carpenter Estates Homeowners Association
2021	3020577	0.19	10/11/2021	South Carpenter Estates Homeowners Association
2021	3020615	0.15	10/11/2021	Panther Ridge Homeowners Association of Brevard Inc
2021	3020616	0.15	10/11/2021	Panther Ridge Homeowners Association of Brevard Inc
2021	3020617	0.15	10/11/2021	Panther Ridge Homeowners Association of Brevard Inc
2021	3020642	2.49	10/11/2021	DIOCESE OF ORLANDO
2021	3020643	3.35	10/11/2021	The Viera Company
2021	3020644	4.42	10/11/2021	The Viera Company
2021	3020686	0.13	10/11/2021	The Heron Creek Homeowners Association, Inc.
2021	3020687	0.13	10/11/2021	The Heron Creek Homeowners Association, Inc.
2021	3020690	3.76	10/11/2021	Radencic, Walter G
2021	3020696	3.21	10/11/2021	Robert B Radencic & Michael Rigel Revocable Living Trust
2021	3020705	1.10	10/11/2021	Brevard County
2021	3020712	0.13	10/11/2021	N/A - Condo Common Area
2021	3020720	0.20	10/11/2021	Florida, State of (DOT)
2021	3020724	0.13	10/11/2021	Ocean Ridge Homeowners Association of Melbourne Beach
2021	3020734	0.18	10/11/2021	N/A - Condo Common Area
2021	3020743	0.18	10/11/2021	Hutton Rockledge Commercial Condo Common Area
2021	3020767	0.18	10/11/2021	N/A - Condo Common Area
2021	3020772	2.50	10/11/2021	Bierman, Rocky R
2021	3020877	0.18	10/11/2021	Southampton Lakes Homeowners Association Inc
2021	3020878	0.18	10/11/2021	Southampton Lakes Homeowners Association Inc
2021	3020879	0.18	10/11/2021	Southampton Lakes Homeowners Association Inc

2021	3020880	0.18	10/11/2021	Southampton Lakes Homeowners Association Inc
2021	3020881	0.18	10/11/2021	Southampton Lakes Homeowners Association Inc
2021	3020882	0.18	10/11/2021	Southampton Lakes Homeowners Association Inc
2021	3020883	0.18	10/11/2021	Southampton Lakes Homeowners Association Inc
2021	3020884	0.18	10/11/2021	Southampton Lakes Homeowners Association Inc
2021	3020885	0.18	10/11/2021	Southampton Lakes Homeowners Association Inc
2021	3020887	0.18	10/11/2021	Southampton Lakes Homeowners Association Inc
2021	3020888	0.18	10/11/2021	Southampton Lakes Homeowners Association Inc
2021	3020889	0.18	10/11/2021	Southampton Lakes Homeowners Association Inc
2021	3020890	0.18	10/11/2021	Southampton Lakes Homeowners Association Inc
2021	3020891	0.18	10/11/2021	Southampton Lakes Homeowners Association Inc
2021	3020892	0.18	10/11/2021	Southampton Lakes Homeowners Association Inc
2021	3020893	0.18	10/11/2021	Southampton Lakes Homeowners Association Inc
2021	3020894	0.18	10/11/2021	Southampton Lakes Homeowners Association Inc
2021	3020895	0.18	10/11/2021	Southampton Lakes Homeowners Association Inc
2021	3021040	0.20	10/11/2021	Bayridge Homeowner's Association, Inc.
2021	3021041	0.20	10/11/2021	Bayridge Homeowner's Association, Inc.
2021	3021042	0.20	10/11/2021	Bayridge Homeowner's Association, Inc.
2021	3021043	0.20	10/11/2021	Bayridge Homeowner's Association, Inc.
2021	3021044	0.20	10/11/2021	Bayridge Homeowner's Association, Inc.
2021	3021045	0.20	10/11/2021	Bayridge Homeowner's Association, Inc.
2021	3021046	0.20	10/11/2021	Bayridge Homeowner's Association, Inc.
2021	3021047	0.20	10/11/2021	Bayridge Homeowner's Association, Inc.
2021	3021048	0.20	10/11/2021	Bayridge Homeowner's Association, Inc.
2021	3021049	0.20	10/11/2021	Bayridge Homeowner's Association, Inc.
2021	3021050	0.20	10/11/2021	Bayridge Homeowner's Association, Inc.
2021	3021150	0.18	10/11/2021	Adamson Creek Homeowners Association Inc
2021	3021151	0.18	10/11/2021	Adamson Creek Homeowners Association Inc
2021	3021152	0.18	10/11/2021	Adamson Creek Homeowners Association Inc
2021	3021153	0.18	10/11/2021	Adamson Creek Homeowners Association Inc
2021	3021154	0.18	10/11/2021	Adamson Creek Homeowners Association Inc
2021	3021155	0.18	10/11/2021	Adamson Creek Homeowners Association Inc
2021	3021156	0.18	10/11/2021	DR Horton Inc
2021	3021265	0.20	10/11/2021	N/A - Condo Common Area
2021	3021297	0.20	10/11/2021	Country Club Lakes Estates Property Owner's Association Inc.
2021	3021298	0.20	10/11/2021	Country Club Lakes Estates Property Owner's Association Inc.
2021	3021299	0.20	10/11/2021	Country Club Lakes Estates Property Owner's Association Inc.
2021	3021300	0.20	10/11/2021	Country Club Lakes Estates Property Owner's Association Inc.
2021	3021301	0.20	10/11/2021	Country Club Lakes Estates Property Owner's Association Inc.
2021	3021302	0.20	10/11/2021	Country Club Lakes Estates Property Owner's Association Inc.

2021	3021303	0.20	10/11/2021	Country Club Lakes Estates Property Owner's Association Inc.
2021	3021402	0.20	10/11/2021	Brentwood Lakes Property Owners Association Inc
2021	3021403	0.20	10/11/2021	Brentwood Lakes Property Owners Association Inc
2021	3021404	0.20	10/11/2021	Brentwood Lakes Property Owners Association Inc
2021	3021405	0.20	10/11/2021	Brentwood Lakes Property Owners Association Inc
2021	3021406	0.20	10/11/2021	Brentwood Lakes Property Owners Association Inc
2021	3021407	0.20	10/11/2021	Brentwood Lakes Property Owners Association Inc
2021	3021408	0.20	10/11/2021	Brentwood Lakes Property Owners Association Inc
2021	3021409	0.20	10/11/2021	Brentwood Lakes Property Owners Association Inc
2021	3021410	0.20	10/11/2021	Brentwood Lakes Property Owners Association Inc
2021	3021436	0.14	10/11/2021	Adelaide District Association Inc
2021	3021437	0.14	10/11/2021	The Viera Company
2021	3021438	0.14	10/11/2021	The Viera Company
2021	3021439	0.14	10/11/2021	The Viera Company
2021	3021440	0.14	10/11/2021	Adelaide District Association Inc
2021	3021441	0.14	10/11/2021	The Viera Company
2021	3021481	0.13	11/17/2021	N/A-Condo Common Area
2021	3021503	0.18	10/11/2021	The Villas of Cocoa Village LLC
2021	3021511	0.18	10/11/2021	Unknown
2021	3021512	0.14	10/11/2021	Unknown
2021	3021513	0.18	10/11/2021	Unknown
2021	3021521	0.18	10/11/2021	Cutri Enterprises Inc
2021	3021549	2.48	10/11/2021	Marschang-Hendry, Barbara
2021	3021550	2.48	10/11/2021	Cumberland, Thomas E
2021	3021551	2.48	10/11/2021	Dickerson, Rita
2021	3021564	0.14	10/11/2021	Grant-Valkaria, Town of
2021	3021569	0.17	10/11/2021	Unknown
2021	3021573	0.20	10/11/2021	Palm Garden Club Home Owners Association Inc
2021	3021574	0.17	10/11/2021	Unknown
2021	3021579	0.20	10/11/2021	Joy LLC
2021	3021650	0.15	10/11/2021	The Dunes at Indian River Preserve (Pod-15) Homeowners Association Inc
2021	3021651	0.15	10/11/2021	Indian River Preserve Property Owners Association Inc
2021	3021652	0.15	10/11/2021	Indian River Preserve Property Owners Association Inc
2021	3021653	0.15	10/11/2021	Indian River Preserve Property Owners Association Inc
2021	3021654	0.15	10/11/2021	The Dunes at Indian River Preserve (Pod-15) Homeowners Association Inc
2021	3021735	0.13	10/11/2021	Egret's Landing Community Homeowners Association Inc.
2021	3021736	0.13	10/11/2021	Egret's Landing Community Homeowners Association Inc.
2021	3021737	0.13	10/11/2021	Viera Company, The
2021	3021738	0.13	10/11/2021	Viera Company, The
2021	3021739	0.13	10/11/2021	Viera Company, The

2021	3021740	0.13	10/11/2021	Viera Company, The
2021	3021746	0.13	10/11/2021	Viera Town Center Merchants Association Inc
2021	3021747	0.13	10/11/2021	Viera Town Center Merchants Association Inc
2021	3021757	2.54	10/11/2021	Bengert Inc
2021	3021767	0.13	10/11/2021	Bluewater Residents Association Inc
2021	3021768	0.13	10/11/2021	Blue Heron Townhomes Association Inc
2021	3021773	4.03	10/11/2021	Haynes, Jeffrey
2021	3021779	0.15	10/11/2021	Sheropa LLC
2021	3021782	2.48	10/11/2021	Hassler, Frank P
2021	3021855	0.15	10/11/2021	Panther Ridge Homeowners Association of Brevard Inc
2021	3021856	0.15	10/11/2021	Panther Ridge Homeowners Association of Brevard Inc
2021	3021857	0.15	10/11/2021	Panther Ridge Homeowners Association of Brevard Inc
2021	3021858	0.15	10/11/2021	Panther Ridge Homeowners Association of Brevard Inc
2021	3021868	1.26	10/11/2021	Delboccio, Catherine
2021	3021949	0.13	10/11/2021	Avalonia Neighborhood Association Inc
2021	3021950	0.13	10/11/2021	Avalonia Neighborhood Association Inc
2021	3021951	0.13	10/11/2021	Viera Company, The
2021	3021952	0.13	10/11/2021	Viera Company, The
2021	3021953	0.13	10/11/2021	Viera Stewardship District
2021	3021954	0.13	10/11/2021	Viera Company, The
2021	3021955	0.13	10/11/2021	Viera Company, The
2021	3021956	0.13	10/11/2021	Viera Company, The
2021	3021957	0.13	10/11/2021	Viera Company, The
2021	3021958	0.13	10/11/2021	Avalonia Neighborhood Association Inc
2021	3021959	0.13	10/11/2021	Viera Stewardship District
2021	3021960	0.13	10/11/2021	Central Viera Community Association Inc
2021	3021961	0.13	10/11/2021	Central Viera Community Association Inc
2021	3021963	0.13	10/11/2021	Viera Company, The
2021	3021964	0.13	10/11/2021	Viera Company, The
2021	3021965	2.48	10/11/2021	Brevard County
2021	3021994	0.13	10/11/2021	Viera Company, The
2021	3022034	0.18	10/11/2021	Laguna Village Homeowners Association Inc.
2021	3022035	2.48	10/11/2021	Finney Trust
2021	3022036	4.85	10/11/2021	Hasenauer, Matthew
2021	3022083	0.18	10/11/2021	Huntington Cove Homeowners Association
2021	3022084	0.18	10/11/2021	Huntington Cove Homeowners Association
2021	3022087	2.48	10/11/2021	Johnson, Brent Allen
2021	3022089	0.13	10/11/2021	Perrault, Brenda Diana
2021	3022151	0.19	10/11/2021	Willow Creek Community Development District
2021	3022152	0.19	10/11/2021	Willow Creek Community Development District

2021	3022153	0.19	10/11/2021	Willow Creek Community Development District
2021	3022154	0.19	10/11/2021	Willow Creek Community Development District
2021	3022155	0.19	10/11/2021	Willow Creek Community Development District
2021	3022156	0.19	10/11/2021	Willow Creek Community Development District
2021	3022157	0.19	10/11/2021	Willow Creek Community Development District
2021	3022158	0.19	10/11/2021	Willow Creek Community Development District
2021	3022162	0.19	10/11/2021	Willow Creek Community Development District
2021	3022163	0.19	10/11/2021	Willow Creek Community Development District
2021	3022164	0.19	10/11/2021	Willow Creek Community Development District
2021	3022165	0.19	10/11/2021	Willow Creek Community Development District
2021	3022166	0.19	11/17/2021	Willow Creek Community Development District
2021	3022167	0.19	10/11/2021	Willow Creek Community Development District
2021	3022168	0.19	10/11/2021	Willow Creek Community Development District
2021	3022170	0.19	10/11/2021	KB Home Orlando LLC
2021	3022171	0.19	10/11/2021	Willow Creek Community Development District
2021	3022172	0.19	10/11/2021	Willow Creek Community Development District
2021	3022174	0.19	10/11/2021	Willow Creek Community Development District
2021	3022178	0.18	10/11/2021	Sanctuary by the Sea Homeowners Association Inc
2021	3022245	0.13	10/11/2021	Harbor Island Beach Club Master Homeowners Association, Inc
2021	3022246	0.13	10/11/2021	Harbor Island Beach Club Master Homeowners Association, Inc
2021	3022247	0.13	10/11/2021	Harbor Island Beach Club Master Homeowners Association, Inc
2021	3022249	0.13	10/11/2021	D&M Oceanside Pads LLC
2021	3022252	0.13	10/11/2021	Harbor Island Beach Club Master Homeowners Association, Inc
2021	3022254	0.13	10/11/2021	MABC Properties LLC
2021	3022255	0.13	10/11/2021	Harbor Island Beach Club Master Homeowners Association, Inc
2021	3022256	0.13	10/11/2021	Harbor Island Beach Club Master Homeowners Association, Inc
2021	3022257	0.13	10/11/2021	Harbor Island Beach Club Master Homeowners Association, Inc
2021	3022258	0.13	10/11/2021	Harbor Island Beach Club Master Homeowners Association, Inc
2021	3022309	0.15	10/11/2021	Indian River Preserve Property Owners Association Inc
2021	3022310	0.15	10/11/2021	Indian River Preserve Property Owners Association Inc
2021	3022311	0.15	10/11/2021	Indian River Preserve Estates Corp
2021	3022312	0.15	10/11/2021	Indian River Preserve Property Owners Association Inc
2021	3022313	0.15	10/11/2021	Indian River Preserve Property Owners Association Inc
2021	3022314	0.15	10/11/2021	Indian River Preserve Property Owners Association Inc
2021	3022315	0.15	10/11/2021	Indian River Preserve Property Owners Association Inc
2021	3022316	0.15	10/11/2021	Indian River Preserve Estates Corp
2021	3022334	0.13	10/11/2021	The Viera Company
2021	3022355	0.13	10/11/2021	Central Viera Community Association Inc
2021	3022356	0.13	10/11/2021	Viera Stewardship District
2021	3022357	0.13	10/11/2021	Brevard County

2021	3022358	0.13	10/11/2021	Central Viera Community Association Inc
2021	3022362	0.14	10/11/2021	Hewett, Anne H
2021	3022370	2.49	10/11/2021	Budda, Chaithanya Deepthi
2021	3022385	0.18	10/11/2021	N/A - Condo Common Area
2021	3022386	0.13	10/11/2021	Central Viera Community Association Inc
2021	3022402	2.48	10/11/2021	Malcom R Kirschenbaum and Jane S Kirshenbaum Trust
2021	3022403	2.48	10/11/2021	Periwinkle House LLC
2021	3022411	1.90	10/11/2021	Dobson, Thomas D
2021	3022624	0.20	10/11/2021	Cypress Bay Preserve Homeowner's Association Inc
2021	3022625	0.20	10/11/2021	Cypress Bay Preserve Homeowner's Association Inc
2021	3022626	0.20	10/11/2021	Cypress Bay Preserve Homeowner's Association Inc
2021	3022627	0.20	10/11/2021	Cypress Bay Preserve Homeowner's Association Inc
2021	3022628	0.20	10/11/2021	Cypress Bay Preserve Homeowner's Association Inc
2021	3022629	0.20	10/11/2021	Cypress Bay Preserve Homeowner's Association Inc
2021	3022630	0.20	10/11/2021	Cypress Bay Preserve Homeowner's Association Inc
2021	3022631	0.20	10/11/2021	Cypress Bay Preserve Homeowner's Association Inc
2021	3022632	0.20	10/11/2021	Cypress Bay Preserve Homeowner's Association Inc
2021	3022633	0.20	10/11/2021	Cypress Bay Preserve Homeowner's Association Inc
2021	3022634	0.20	10/11/2021	Cypress Bay Preserve Homeowner's Association Inc
2021	3022635	0.20	10/11/2021	Cypress Bay Preserve Homeowner's Association Inc
2021	3022636	0.20	10/11/2021	Cypress Bay Preserve Homeowner's Association Inc
2021	3022637	0.20	10/11/2021	Cypress Bay Preserve Homeowner's Association Inc
2021	3022638	0.20	10/11/2021	Cypress Bay Preserve Homeowner's Association Inc
2021	3022639	0.20	10/11/2021	Cypress Bay Preserve Homeowner's Association Inc
2021	3022640	0.20	10/11/2021	Cypress Bay Preserve Homeowner's Association Inc
2021	3022641	0.20	10/11/2021	Cypress Bay Preserve Homeowner's Association Inc
2021	3022642	0.20	10/11/2021	Cypress Bay Preserve Homeowner's Association Inc
2021	3022643	0.20	10/11/2021	Cypress Bay Preserve Homeowner's Association Inc
2021	3022644	0.20	10/11/2021	Forestar (USA) Real Estate Group Inc
2021	3022645	0.20	10/11/2021	Forestar (USA) Real Estate Group Inc
2021	3022646	0.20	10/11/2021	Cypress Bay Preserve Homeowner's Association Inc
2021	3022647	0.20	10/11/2021	Cypress Bay Preserve Homeowner's Association Inc
2021	3022648	0.20	10/11/2021	Cypress Bay Preserve Homeowner's Association Inc
2021	3022656	4.15	10/11/2021	The Viera Company
2021	3022658	2.49	10/11/2021	The Viera Company
2021	3022687	0.18	10/11/2021	Brookview Estates Homeowners Association Inc
2021	3022688	0.18	10/11/2021	Brookview Estates Homeowners Association Inc
2021	3022689	0.18	10/11/2021	Brookview Estates Homeowners Association Inc
2021	3022690	2.48	10/11/2021	Wolfe, Anthony
2021	3022691	2.48	10/11/2021	Ambrosia, Lisa

2021	3022848	0.13	10/11/2021	Viera Company, The
2021	3022849	0.13	10/11/2021	Viera Company, The
2021	3022850	0.13	10/11/2021	Viera Company, The
2021	3022851	0.13	10/11/2021	Viera Company, The
2021	3022852	0.13	10/11/2021	Viera Company, The
2021	3022853	0.13	10/11/2021	Viera Company, The
2021	3022854	0.13	10/11/2021	Viera Company, The
2021	3022855	0.13	10/11/2021	Viera Company, The
2021	3022856	0.13	10/11/2021	Viera Company, The
2021	3022857	0.13	10/11/2021	Viera Company, The
2021	3022858	0.13	10/11/2021	Viera Company, The
2021	3022859	0.13	10/11/2021	Viera Company, The
2021	3022860	0.13	10/11/2021	Viera Company, The
2021	3022861	0.13	10/11/2021	Viera Company, The
2021	3022862	0.13	10/11/2021	Viera Company, The
2021	3022863	0.13	10/11/2021	Viera Company, The
2021	3022882	3.72	10/11/2021	Poole, Glenn Galard,II
2021	3022979	0.20	11/29/2021	Palm Bay, City of
2021	3022987	1.90	10/11/2021	Piekutowska, Aniela
2021	3023001	0.13	10/11/2021	N/A - Condo Common Area
2021	3023002	1.90	10/11/2021	Community of Hope Inc
2021	3023003	1.90	10/11/2021	Maximus Homes LLC
2021	3023004	1.90	10/11/2021	North Brevard Charities Sharing Center Inc
2021	3023046	0.13	10/11/2021	Georgiana Community Developers LLC
2021	3023047	0.13	10/11/2021	Georgiana Community Developers LLC
2021	3023048	0.13	10/11/2021	Georgiana Community Developers LLC
2021	3023049	0.13	10/11/2021	Georgiana Community Developers LLC
2021	3023050	0.13	10/11/2021	Georgiana Community Developers LLC
2021	3023051	0.13	10/11/2021	Georgiana Community Developers LLC
2021	3023052	0.13	10/11/2021	Georgiana Community Developers LLC
2021	3023053	0.13	10/11/2021	Georgiana Community Developers LLC
2021	3023054	0.13	10/11/2021	Georgiana Community Developers LLC
2021	3023055	0.13	10/11/2021	Georgiana Community Developers LLC
2021	3023056	0.13	10/11/2021	Georgiana Community Developers LLC
2021	3023058	0.14	10/11/2021	Space Coast Town Centre Property Owner's Association Inc
2021	3023119	0.13	10/11/2021	WCI Communities LLC
2021	3023120	0.13	10/11/2021	WCI Communities LLC
2021	3023121	0.13	10/11/2021	WCI Communities LLC
2021	3023122	0.13	10/11/2021	WCI Communities LLC
2021	3023123	0.13	10/11/2021	WCI Communities LLC

2021	3023145	2.48	10/11/2021	Space Coast Real Estate Holdings LLC
2021	3023146	4.03	10/11/2021	Peaden, Christopher Wayne
2021	3023158	0.19	10/11/2021	N/A - Condo Common Area
2021	3023163	0.13	10/11/2021	N/A - Condo Common Area
2021	3023173	3.16	10/11/2021	Childers, Pamela
2021	3023181	5.00	10/11/2021	Palms at University LLC
2021	3023188	4.03	10/11/2021	Grey, Lamoy Kareem
2021	3023204	5.00	10/11/2021	Relentless Hotel EGAD LLC
2021	3023222	4.75	10/11/2021	Forsyth, Samuel
2021	3023231	5.00	10/11/2021	McCall, Donald M,JR McCall, Kathleen M
2021	3023245	0.18	10/11/2021	Pineapple Land Development Inc
2021	3023254	0.13	10/11/2021	The Viera Company
2021	3023255	0.13	10/11/2021	The Viera Company
2021	3023280	0.14	10/11/2021	John's Landing LLC
2021	3023281	0.14	10/11/2021	John's Landing LLC
2021	3023324	0.20	10/11/2021	Sabal Key Homeowners Association, Inc
2021	3023325	0.20	10/11/2021	Sabal Key Homeowners Association, Inc
2021	3023326	0.20	10/11/2021	Sabal Key Homeowners Association, Inc
2021	3023327	0.20	10/11/2021	Sabal Key Homeowners Association, Inc
2021	3023328	0.20	10/11/2021	Sabal Key Homeowners Association, Inc
2021	3023329	0.20	10/11/2021	Sabal Key Homeowners Association, Inc
2021	3023330	0.20	10/11/2021	Holiday Builders Inc
2021	3023338	0.14	10/11/2021	Springwater Homes of Florida Inc
2021	3023347	0.13	10/11/2021	Viera Company, The
2021	3023403	0.15	10/11/2021	Hickory Ridge Association of Brevard Inc
2021	3023407	2.48	10/11/2021	AEA Viera LLC
2021	3023424	0.14	10/11/2021	Twin Lakes of Malabar Homeowners Association Inc
2021	3023425	0.14	10/11/2021	Twin Lakes of Malabar Property Owners' Association Inc
2021	3023426	0.20	10/11/2021	The Preserves at Stonebriar Homeowner's Association Inc
2021	3023478	0.20	10/11/2021	Country Club Lakes Estates Property Owner's Association Inc
2021	3023479	0.20	10/11/2021	Country Club Lakes Estates Property Owner's Association Inc
2021	3023480	0.20	10/11/2021	Country Club Lakes Estates Property Owner's Association Inc
2021	3023481	0.20	10/11/2021	Country Club Lakes Estates Property Owner's Association Inc
2021	3023482	0.20	10/11/2021	Country Club Lakes Estates Property Owner's Association Inc
2021	3023483	0.20	10/11/2021	Country Club Lakes Estates Property Owner's Association Inc
2021	3023484	0.20	10/11/2021	Country Club Lakes Estates Property Owner's Association Inc
2021	3023485	0.20	10/11/2021	Country Club Lakes Estates Property Owner's Association Inc
2021	3023626	0.20	10/11/2021	Palm Bay, City of
2021	3023627	0.20	10/11/2021	St Johns Preserve Homeowners Association Inc
2021	3023628	0.20	10/11/2021	St Johns Preserve Homeowners Association Inc

2021	3023629	0.20	10/11/2021	St Johns Preserve Homeowners Association Inc
2021	3023630	0.20	10/11/2021	St Johns Preserve Homeowners Association Inc
2021	3023633	0.20	10/11/2021	St Johns Preserve Homeowners Association Inc
2021	3023690	0.13	10/11/2021	Savannah Landing Homeowners' Association Inc
2021	3023691	0.13	10/11/2021	Savannah Landing Homeowners' Association Inc
2021	3023692	0.13	10/11/2021	Savannah Landing Homeowners' Association Inc
2021	3023693	0.13	10/11/2021	Savannah Landing Homeowners' Association Inc
2021	3023694	0.13	10/11/2021	Savannah Landing Homeowners' Association Inc
2021	3023696	0.13	10/11/2021	CW-Savannah LLC
2021	3023697	0.13	10/11/2021	CW-Savannah LLC
2021	3023721	0.19	10/11/2021	KB Home Orlando LLC
2021	3023722	0.19	10/11/2021	KB Home Orlando LLC
2021	3023723	0.19	10/11/2021	KB Home Orlando LLC
2021	3023724	0.19	10/11/2021	KB Home Orlando LLC
2021	3023725	0.19	10/11/2021	KB Home Orlando LLC
2021	3023897	0.20	10/11/2021	The Preserves at Stonebriar Homeowner's Association Inc
2021	3023898	0.20	10/11/2021	Palm Bay, City of
2021	3024039	0.20	10/11/2021	Avery Springs Development Group LLC
2021	3024040	0.20	10/11/2021	Avery Springs Development Group LLC
2021	3024041	0.20	10/11/2021	Avery Springs Development Group LLC
2021	3024042	0.20	10/11/2021	Avery Springs Development Group LLC
2021	3024043	0.20	10/11/2021	Avery Springs Development Group LLC
2021	3024044	0.20	10/11/2021	Avery Springs Development Group LLC
2021	3024045	0.20	10/11/2021	Avery Springs Development Group LLC
2021	3024046	0.20	10/11/2021	Avery Springs Development Group LLC
2021	3024047	0.20	10/11/2021	Avery Springs Development Group LLC
2021	3024048	0.39	6/6/2022	Palm Bay, City of
2021	3024049	0.20	10/11/2021	Avery Springs Development Group LLC
2021	3024050	0.20	10/11/2021	Avery Springs Development Group LLC
2021	3024051	0.20	10/11/2021	Palm Bay, City of
2021	3024052	0.20	10/11/2021	Palm Bay, City of
2021	3024397	2.48	10/11/2021	WCI Communities LLC
2021	3024398	2.48	10/11/2021	WCI Communities LLC
2021	3024399	2.48	10/11/2021	WCI Communities LLC
2021	3024400	2.48	10/11/2021	WCI Communities LLC
2021	3024401	2.48	10/11/2021	WCI Communities LLC
2021	3024402	2.48	10/11/2021	WCI Communities LLC
2021	3024403	2.48	10/11/2021	WCI Communities LLC
2021	3024404	2.48	10/11/2021	WCI Communities LLC
2021	3024405	2.48	10/11/2021	WCI Communities LLC

2021	3024406	2.48	10/11/2021	WCI Communities LLC
2021	3024410	2.48	10/11/2021	Brevard County
2021	3024412	2.48	10/11/2021	WCI Communities LLC
2021	3024418	0.14	10/11/2021	Central Viera Community Association Inc
2021	3024787	0.18	10/11/2021	Forestar (USA) Real Estate Group Inc
2021	3024788	0.18	10/11/2021	Forestar (USA) Real Estate Group Inc
2021	3024789	0.18	10/11/2021	Forestar (USA) Real Estate Group Inc
2021	3024790	0.18	10/11/2021	Forestar (USA) Real Estate Group Inc
2021	3024791	0.18	10/11/2021	Forestar (USA) Real Estate Group Inc
2021	3024792	0.18	10/11/2021	Forestar (USA) Real Estate Group Inc
2021	3024793	0.18	10/11/2021	Forestar (USA) Real Estate Group Inc
2021	3024794	0.18	10/11/2021	Forestar (USA) Real Estate Group Inc
2021	3024795	0.18	10/11/2021	Forestar (USA) Real Estate Group Inc
2021	3024796	0.18	10/11/2021	Forestar (USA) Real Estate Group Inc
2021	3024797	0.18	10/11/2021	Forestar (USA) Real Estate Group Inc
2021	3024798	0.18	10/11/2021	Forestar (USA) Real Estate Group Inc
2021	3024799	0.18	10/11/2021	Forestar (USA) Real Estate Group Inc
2021	3024801	0.18	10/11/2021	Harvest Landing Homeowners Association of Brevard Inc
2021	3024802	0.18	11/10/2021	Rockledge, City Of
2021	3024804	0.18	10/11/2021	Forestar (USA) Real Estate Group Inc
2021	3024805	0.18	10/11/2021	Forestar (USA) Real Estate Group Inc
2021	3024806	0.18	10/11/2021	Forestar (USA) Real Estate Group Inc
2021	3024807	0.18	10/11/2021	Forestar (USA) Real Estate Group Inc
2021	3024808	0.18	10/11/2021	Forestar (USA) Real Estate Group Inc
2021	3024809	0.18	10/11/2021	Forestar (USA) Real Estate Group Inc
2021	3024810	0.18	10/11/2021	Forestar (USA) Real Estate Group Inc
2021	3024921	0.25	10/11/2021	Viera Company, The
2021	3024922	0.13	10/11/2021	Viera Company, The
2021	3024923	0.13	10/11/2021	Viera Company, The
2021	3024924	0.13	10/11/2021	Viera Company, The
2021	3024926	0.50	10/11/2021	Viera Company, The
2021	3025003	0.20	10/11/2021	Chaparral Properties LLC
2021	3025004	0.20	10/11/2021	Chaparral Properties LLC
2021	3025005	0.20	10/11/2021	Chaparral Properties LLC
2021	3025006	0.20	10/11/2021	Chaparral Properties LLC
2021	3025008	0.20	10/11/2021	Chaparral Properties LLC
2021	3025023	0.36	10/11/2021	Zaccaria, Kathleen
2021	3025212	0.18	10/11/2021	The Adamson Creek Homeowners Association, Inc.
2021	3025213	0.18	10/11/2021	The Adamson Creek Homeowners Association, Inc.
2021	3025218	0.18	10/11/2021	The Adamson Creek Homeowners Association, Inc.

2021	3025219	0.18	10/11/2021	The Adamson Creek Homeowners Association, Inc.
2021	3025220	0.18	10/11/2021	The Adamson Creek Homeowners Association, Inc.
2021	3025382	2.50	10/11/2021	Indian River Preserve Estates Corp
2021	3025384	2.50	10/11/2021	Indian River Preserve Estates Corp
2021	3025385	2.50	10/11/2021	Indian River Preserve Estates Corp
2021	3025388	2.50	10/11/2021	Brevard County
2021	3025481	0.13	10/11/2021	Viera Company, The
2021	3025482	0.13	10/11/2021	Viera Company, The
2021	3025483	0.13	10/11/2021	Viera Company, The
2021	3025484	0.13	10/11/2021	Viera Company, The
2021	3025485	0.13	10/11/2021	Viera Company, The
2021	3025595	0.20	10/11/2021	Courtyards at Waterstone Homeowners Association Inc
2021	3025596	0.20	10/11/2021	Courtyards at Waterstone Homeowners Association Inc
2021	3025597	0.20	10/11/2021	Courtyards at Waterstone Homeowners Association Inc
2021	3025598	0.20	10/11/2021	Courtyards at Waterstone Homeowners Association Inc
2021	3025599	0.20	10/11/2021	Courtyards at Waterstone Homeowners Association Inc
2021	3025600	0.20	10/11/2021	Courtyards at Waterstone Homeowners Association Inc
2021	3025601	0.20	10/11/2021	Courtyards at Waterstone Homeowners Association Inc
2021	3025602	0.20	10/11/2021	Courtyards at Waterstone Homeowners Association Inc
2021	3025603	0.20	10/11/2021	Courtyards at Waterstone Homeowners Association Inc
2021	3025604	0.20	10/11/2021	Courtyards at Waterstone Homeowners Association Inc
2021	3025605	0.20	10/11/2021	Courtyards at Waterstone Homeowners Association Inc
2021	3025606	0.20	10/11/2021	Palm Bay, City of
2021	3025733	0.14	10/11/2021	D R Horton Inc
2021	3025734	0.14	10/11/2021	D R Horton Inc
2021	3025735	0.14	10/11/2021	D R Horton Inc
2021	3025736	0.14	10/11/2021	D R Horton Inc
2021	3025737	0.14	10/11/2021	D R Horton Inc
2021	3025738	0.14	10/11/2021	D R Horton Inc
2021	3025739	0.14	10/11/2021	D R Horton Inc
2021	3025740	0.14	10/11/2021	D R Horton Inc
2021	3025741	0.14	10/11/2021	D R Horton Inc
2021	3025742	0.14	10/11/2021	D R Horton Inc
2021	3025743	0.14	10/11/2021	D R Horton Inc
2021	3025744	0.14	10/11/2021	D R Horton Inc
2021	3025747	4.72	10/11/2021	D R Horton Inc
2021	3025752	2.09	10/11/2021	Van Bever, Brent Van Bever, Michelle
2021	3025757	0.20	10/11/2021	Chalmers, Petra Chalmers, John Scott
2021	3025764	0.13	10/11/2021	N/A - CONDO COMMON AREA
2021	H000565000	3.56	10/11/2021	STEPHAN, TROY W

2021	H000704000	1.47	10/11/2021	JBJ Florida Properties Inc
2021	H002867000	2.86	10/11/2021	SMITH, RANDALL D
2021	H002868000	2.46	10/11/2021	SMITH, RANDALL D
2021	H002906000	2.90	10/11/2021	Auguilo Seara 2018 Revocable Trust
2021	H003045000	3.48	10/11/2021	AVERY, WILLIAM M
2021	H003208000	4.23	10/11/2021	WALLACE, LEWIS J III
2021	H003521000	2.95	10/11/2021	OCAMPO, JUAN F
2021	H003522000	1.58	10/11/2021	OCAMPO, ANNETTE B TRUSTEE
2021	H004220000	2.91	10/11/2021	HONG, WILLIAM ENG JR
2021	H004605000	2.89	10/11/2021	CULPEPPER, TOM
2021	H006364000	4.56	10/11/2021	SINK, JEFFREY S
2021	H007654000	4.18	10/11/2021	MORRIS, RALPH RICHARD
2021	H008500000	2.05	10/11/2021	SMITH, RANDALL D
2021	H008587000	2.46	10/11/2021	SMITH, RANDALL
2021	H009700000	3.91	10/11/2021	CANNON, CHRISTOPHER W
2021	H009752000	3.91	10/11/2021	COLLINS, MINNIE J
2021	H010529000	2.42	10/11/2021	Williams, Michael
2021	H013606000	4.53	10/11/2021	FURR, MICHAEL
2021	H014716000	2.44	10/11/2021	Barber Family Revocable Trust
2021	H015288000	3.84	10/11/2021	Dang, Thanh Sang Sang
2021	H016231000	3.48	10/11/2021	SPITZER, MERYL F
2021	H017068000	4.67	10/11/2021	BUGALLO, SERVIA B
2021	H018460000	4.49	10/11/2021	DE GIOVINE, NICOLAS
2021	H020224000	3.83	10/11/2021	Ocean Beach Villas LLC
2021	H020549000	4.28	10/11/2021	LION'S GATE LLC
2021	H021321000	4.04	10/11/2021	BRYANT, JAMES P
2021	H021820000	4.15	10/11/2021	RICCIO, CATHERINE M
2021	H021899000	3.48	10/11/2021	PASTERMACK, JOANN F
2021	H022112000	4.50	10/11/2021	COBB, REECE
2021	H022215000	2.39	10/11/2021	WINCKEL, ARTHUR
2021	H022602000	4.49	10/11/2021	SMITH, GENE S ESTATE
2021	H023218000	4.57	10/11/2021	AHMED, MOHAMMED RAOOF
2021	H024022000	4.04	10/11/2021	LOGSDON, MICHAEL T
2021	H024689000	4.86	10/11/2021	Harvey Raderman Living Trust
2021	H026553000	5.00	10/11/2021	FALCON RENTAL PROPERTIES INC
2021	H026828000	5.00	10/11/2021	FALCON RENTAL PROPERTIES INC
2021	H027184000	3.70	10/11/2021	FALCON RENTAL PROPERTIES INC
2021	H027339000	4.15	10/11/2021	GAINEY, PATSY H
2021	H027363000	4.34	10/11/2021	VAN EWYK, JOHN
2021	H027930000	4.07	10/11/2021	REID, JOAN A TRUSTEE

2021	H028863000	3.20	10/11/2021	HUMMEL, CAROLE J TRUSTEE
2021	H028942000	4.07	10/11/2021	Triscari, Maria
2021	H029424000	1.12	10/11/2021	OCAMPO, ANNETTE B TRUSTEE
2021	H029426000	1.12	10/11/2021	OCAMPO, ANNETTE B TRUSTEE
2021	H029752000	2.41	10/11/2021	HOUSTON, JASON C
2021	H030568000	0.96	10/11/2021	BANKHEAD, CHRISTOPHER D
2021	H032026000	4.01	10/11/2021	CORKKERRY LLC
2021	L000018065	4.00	10/11/2021	QUADIENT LEASING USA INC
2021	L000018151	2.54	10/11/2021	QUADIENT LEASING USA INC
2021	L000018152	2.69	10/11/2021	QUADIENT LEASING USA INC
2021	L000018153	1.97	10/11/2021	QUADIENT LEASING USA INC
2021	L000018154	1.83	10/11/2021	QUADIENT LEASING USA INC
2021	L000018155	2.69	10/11/2021	QUADIENT LEASING USA INC
2021	L000018156	1.82	10/11/2021	QUADIENT LEASING USA INC
2021	L000018160	2.14	10/11/2021	QUADIENT LEASING USA INC
2021	L000018176	3.95	10/11/2021	QUADIENT LEASING USA INC
2021	L000018191	4.12	10/11/2021	QUADIENT LEASING USA INC
2021	L000038005	4.09	10/11/2021	BAXTER HEALTHCARE CORPORATION
2021	L000038006	2.96	10/11/2021	BAXTER HEALTHCARE CORPORATION
2021	L000038019	4.33	10/11/2021	BAXTER HEALTHCARE CORPORATION
2021	L000038055	2.36	10/11/2021	BAXTER HEALTHCARE CORPORATION
2021	L000038130	3.85	10/11/2021	BAXTER HEALTHCARE CORPORATION
2021	L000040020	1.73	10/11/2021	BECKMAN COULTER INC
2021	L000040023	1.78	10/11/2021	BECKMAN COULTER INC
2021	L000040024	1.71	10/11/2021	BECKMAN COULTER INC
2021	L000040025	1.35	10/11/2021	BECKMAN COULTER INC
2021	L000040029	1.78	10/11/2021	BECKMAN COULTER INC
2021	L000092375	2.21	10/11/2021	GREATAMERICA FINANCIAL SVCS CORP
2021	L000092558	3.43	10/11/2021	GREATAMERICA FINANCIAL SVCS CORP
2021	L000092604	2.67	10/11/2021	GREATAMERICA FINANCIAL SVCS CORP
2021	L000092738	1.77	10/11/2021	GREATAMERICA FINANCIAL SVCS CORP
2021	L000093003	4.07	10/11/2021	CORT BUSINESS SERVICES CORPORATION
2021	L000113D43	1.62	10/11/2021	C I T TECHNOLOGY FINANCING SERVICES INC
2021	L000117206	0.34	10/11/2021	ELECTRO RENT CORP
2021	L000117224	4.28	10/11/2021	ELECTRO RENT CORP
2021	L000117225	2.52	10/11/2021	ELECTRO RENT CORP
2021	L000136022	0.02	10/11/2021	QUADIENT INC
2021	L000136041	0.03	10/11/2021	QUADIENT INC
2021	L000136063	0.03	10/11/2021	QUADIENT INC
2021	L000136064	0.01	10/11/2021	QUADIENT INC

2021	L000136074	0.03	10/11/2021	QUADIENT INC
2021	L000136075	0.06	10/11/2021	QUADIENT INC
2021	L000136081	0.04	10/11/2021	QUADIENT INC
2021	L000136117	0.02	10/11/2021	QUADIENT INC
2021	L000136131	0.06	10/11/2021	QUADIENT INC
2021	L000136157	0.03	10/11/2021	QUADIENT INC
2021	L000136164	0.04	10/11/2021	QUADIENT INC
2021	L000136169	0.01	10/11/2021	QUADIENT INC
2021	L000136173	0.04	10/11/2021	QUADIENT INC
2021	L000136178	0.04	10/11/2021	QUADIENT INC
2021	L000136187	0.01	10/11/2021	QUADIENT INC
2021	L000136188	0.06	10/11/2021	QUADIENT INC
2021	L000136217	0.02	10/11/2021	QUADIENT INC
2021	L000136231	0.07	10/11/2021	QUADIENT INC
2021	L000136238	0.01	10/11/2021	QUADIENT INC
2021	L000136249	0.03	10/11/2021	QUADIENT INC
2021	L000136258	0.04	10/11/2021	QUADIENT INC
2021	L000136266	0.03	10/11/2021	QUADIENT INC
2021	L000136269	0.01	10/11/2021	QUADIENT INC
2021	L000136275	0.03	10/11/2021	QUADIENT INC
2021	L000136277	0.01	10/11/2021	QUADIENT INC
2021	L000136285	0.02	10/11/2021	QUADIENT INC
2021	L000136287	0.12	10/11/2021	QUADIENT INC
2021	L000136288	0.02	10/11/2021	QUADIENT INC
2021	L000136292	0.01	10/11/2021	QUADIENT INC
2021	L000136295	0.02	10/11/2021	QUADIENT INC
2021	L000136302	0.01	10/11/2021	QUADIENT INC
2021	L000136303	0.01	10/11/2021	QUADIENT INC
2021	L000136304	0.01	10/11/2021	QUADIENT INC
2021	L000136305	0.09	10/11/2021	QUADIENT INC
2021	L000136306	0.04	10/11/2021	QUADIENT INC
2021	L000136310	0.01	10/11/2021	QUADIENT INC
2021	L000136319	0.02	10/11/2021	QUADIENT INC
2021	L000136332	0.04	10/11/2021	QUADIENT INC
2021	L000136333	0.04	10/11/2021	QUADIENT INC
2021	L000136338	0.03	10/11/2021	QUADIENT INC
2021	L000136342	0.02	10/11/2021	QUADIENT INC
2021	L000136343	0.01	10/11/2021	QUADIENT INC
2021	L000136344	0.03	10/11/2021	QUADIENT INC
2021	L000136348	0.03	10/11/2021	QUADIENT INC

2021	L000136349	0.06	10/11/2021	QUADIENT INC
2021	L000136354	0.05	10/11/2021	QUADIENT INC
2021	L000136355	0.01	10/11/2021	QUADIENT INC
2021	L000136357	0.08	10/11/2021	QUADIENT INC
2021	L000136369	0.01	10/11/2021	QUADIENT INC
2021	L000136370	0.01	10/11/2021	QUADIENT INC
2021	L000136373	0.04	10/11/2021	QUADIENT INC
2021	L000136378	0.01	10/11/2021	QUADIENT INC
2021	L000136379	0.04	10/11/2021	QUADIENT INC
2021	L000136380	0.01	10/11/2021	QUADIENT INC
2021	L000136405	0.04	10/11/2021	QUADIENT INC
2021	L000136408	0.04	10/11/2021	QUADIENT INC
2021	L000136413	0.01	10/11/2021	QUADIENT INC
2021	L000136417	0.01	10/11/2021	QUADIENT INC
2021	L000136419	0.04	10/11/2021	QUADIENT INC
2021	L000136422	0.01	10/11/2021	QUADIENT INC
2021	L000136425	0.03	10/11/2021	QUADIENT INC
2021	L000136426	0.03	10/11/2021	QUADIENT INC
2021	L000136431	0.03	10/11/2021	QUADIENT INC
2021	L000136432	0.03	10/11/2021	QUADIENT INC
2021	L000136433	0.03	10/11/2021	QUADIENT INC
2021	L000136436	0.04	10/11/2021	QUADIENT INC
2021	L000136437	0.04	10/11/2021	QUADIENT INC
2021	L000136440	0.03	10/11/2021	QUADIENT INC
2021	L000136449	0.04	10/11/2021	QUADIENT INC
2021	L000136453	0.09	10/11/2021	QUADIENT INC
2021	L000136461	0.03	10/11/2021	QUADIENT INC
2021	L000136462	0.02	10/11/2021	QUADIENT INC
2021	L000136465	0.03	10/11/2021	QUADIENT INC
2021	L000136466	0.03	10/11/2021	QUADIENT INC
2021	L000136470	0.03	10/11/2021	QUADIENT INC
2021	L000136471	0.02	10/11/2021	QUADIENT INC
2021	L000136472	0.03	10/11/2021	QUADIENT INC
2021	L000136473	0.03	10/11/2021	QUADIENT INC
2021	L000136474	0.03	10/11/2021	QUADIENT INC
2021	L000136478	0.02	10/11/2021	QUADIENT INC
2021	L000136485	0.02	10/11/2021	QUADIENT INC
2021	L000136490	0.03	10/11/2021	QUADIENT INC
2021	L000136494	0.01	10/11/2021	QUADIENT INC
2021	L000136495	0.05	10/11/2021	QUADIENT INC

2021	L000136503	0.03	10/11/2021	QUADIENT INC
2021	L000136504	0.01	10/11/2021	QUADIENT INC
2021	L000136513	0.02	10/11/2021	QUADIENT INC
2021	L000136514	0.04	10/11/2021	QUADIENT INC
2021	L000136515	0.01	10/11/2021	QUADIENT INC
2021	L000136517	0.04	10/11/2021	QUADIENT INC
2021	L000136519	0.01	10/11/2021	QUADIENT INC
2021	L000136520	0.02	10/11/2021	QUADIENT INC
2021	L000136521	0.01	10/11/2021	QUADIENT INC
2021	L000136524	0.01	10/11/2021	QUADIENT INC
2021	L000136525	0.06	10/11/2021	QUADIENT INC
2021	L000136526	0.01	10/11/2021	QUADIENT INC
2021	L000136529	0.01	10/11/2021	QUADIENT INC
2021	L000136531	0.03	10/11/2021	QUADIENT INC
2021	L000136536	0.01	10/11/2021	QUADIENT INC
2021	L000136537	0.01	10/11/2021	QUADIENT INC
2021	L000136540	0.10	10/11/2021	QUADIENT INC
2021	L000136546	0.01	10/11/2021	QUADIENT INC
2021	L000136548	0.06	10/11/2021	QUADIENT INC
2021	L000136549	0.04	10/11/2021	QUADIENT INC
2021	L000136550	0.01	10/11/2021	QUADIENT INC
2021	L000136551	0.02	10/11/2021	QUADIENT INC
2021	L000136552	0.04	10/11/2021	QUADIENT INC
2021	L000136553	0.03	10/11/2021	QUADIENT INC
2021	L000136554	0.02	10/11/2021	QUADIENT INC
2021	L000136555	0.03	10/11/2021	QUADIENT INC
2021	L000136557	0.03	10/11/2021	QUADIENT INC
2021	L000136561	0.02	10/11/2021	QUADIENT INC
2021	L000136562	0.03	10/11/2021	QUADIENT INC
2021	L000136564	0.02	10/11/2021	QUADIENT INC
2021	L000136565	0.03	10/11/2021	QUADIENT INC
2021	L000136567	0.03	10/11/2021	QUADIENT INC
2021	L000136569	0.21	10/11/2021	QUADIENT INC
2021	L000136570	0.04	10/11/2021	QUADIENT INC
2021	L000136571	0.01	10/11/2021	QUADIENT INC
2021	L000136572	0.03	10/11/2021	QUADIENT INC
2021	L000136573	0.03	10/11/2021	QUADIENT INC
2021	L000136574	0.03	10/11/2021	QUADIENT INC
2021	L000136575	0.02	10/11/2021	QUADIENT INC
2021	L000136578	0.04	10/11/2021	QUADIENT INC

2021	L000136579	0.04	10/11/2021	QUADIENT INC
2021	L000136580	0.05	10/11/2021	QUADIENT INC
2021	L000136582	0.02	10/11/2021	QUADIENT INC
2021	L000136583	0.03	10/11/2021	QUADIENT INC
2021	L000136584	0.02	10/11/2021	QUADIENT INC
2021	L000136585	0.04	10/11/2021	QUADIENT INC
2021	L000136588	0.05	10/11/2021	QUADIENT INC
2021	L000136589	0.09	10/11/2021	QUADIENT INC
2021	L000136590	0.01	10/11/2021	QUADIENT INC
2021	L000136591	0.02	10/11/2021	QUADIENT INC
2021	L000136592	0.01	10/11/2021	QUADIENT INC
2021	L000136593	0.02	10/11/2021	QUADIENT INC
2021	L000136595	0.01	10/11/2021	QUADIENT INC
2021	L000136597	0.04	10/11/2021	QUADIENT INC
2021	L000136598	0.02	10/11/2021	QUADIENT INC
2021	L000136600	0.03	10/11/2021	QUADIENT INC
2021	L000136601	0.03	10/11/2021	QUADIENT INC
2021	L000136603	0.03	10/11/2021	QUADIENT INC
2021	L000136604	0.06	10/11/2021	QUADIENT INC
2021	L000136606	0.06	10/11/2021	QUADIENT INC
2021	L000136608	0.01	10/11/2021	QUADIENT INC
2021	L000136609	0.03	10/11/2021	QUADIENT INC
2021	L000136610	0.06	10/11/2021	QUADIENT INC
2021	L000136611	0.06	10/11/2021	QUADIENT INC
2021	L000136612	0.03	10/11/2021	QUADIENT INC
2021	L000136613	0.01	10/11/2021	QUADIENT INC
2021	L000136614	0.03	10/11/2021	QUADIENT INC
2021	L000138001	3.79	10/11/2021	WELLS FARGO VENDOR FINANCIAL SERV
2021	L000138G27	3.78	10/11/2021	WELLS FARGO VENDOR FINANCIAL SERV
2021	L000138G82	4.85	10/11/2021	WELLS FARGO VENDOR FINANCIAL SERV
2021	L000138I140	3.62	10/11/2021	WELLS FARGO VENDOR FINANCIAL SERV
2021	L000138I212	2.78	10/11/2021	WELLS FARGO VENDOR FINANCIAL SERV
2021	L000138I225	3.62	10/11/2021	WELLS FARGO VENDOR FINANCIAL SERV
2021	L000138I226	2.15	10/11/2021	WELLS FARGO VENDOR FINANCIAL SERV
2021	L000138I78	2.67	10/11/2021	WELLS FARGO VENDOR FINANCIAL SERV
2021	L000154002	4.63	10/11/2021	HALLMARK MARKETING COMPANY LLC-011
2021	L000154008	1.41	10/11/2021	HALLMARK MARKETING COMPANY LLC-011
2021	L000154027	0.49	10/11/2021	HALLMARK MARKETING COMPANY LLC-011
2021	L000154046	0.41	10/11/2021	HALLMARK MARKETING COMPANY LLC-011
2021	L000154047	3.00	10/11/2021	HALLMARK MARKETING COMPANY LLC-011

2021	L000154052	1.96	10/11/2021	HALLMARK MARKETING COMPANY LLC-011
2021	L000154056	1.65	10/11/2021	HALLMARK MARKETING COMPANY LLC-011
2021	L000154074	2.06	10/11/2021	HALLMARK MARKETING COMPANY LLC-011
2021	L000154076	2.41	10/11/2021	HALLMARK MARKETING COMPANY LLC-011
2021	L000154085	4.08	10/11/2021	HALLMARK MARKETING COMPANY LLC-011
2021	L000154101	2.41	10/11/2021	HALLMARK MARKETING COMPANY LLC-011
2021	L000154103	2.85	10/11/2021	HALLMARK MARKETING COMPANY LLC-011
2021	L000154105	4.14	10/11/2021	HALLMARK MARKETING COMPANY LLC-011
2021	L000154110	2.05	10/11/2021	HALLMARK MARKETING COMPANY LLC-011
2021	L000154121	1.60	10/11/2021	HALLMARK MARKETING COMPANY LLC-011
2021	L000154160	0.61	10/11/2021	HALLMARK MARKETING COMPANY LLC-011
2021	L000162454	2.23	10/11/2021	IBM CREDIT LLC
2021	L000198C228	4.12	10/11/2021	US BANK NATIONAL ASSOCIATION
2021	L000198C244	2.02	10/11/2021	US BANK NATIONAL ASSOCIATION
2021	L000198C342	2.18	10/11/2021	US BANK NATIONAL ASSOCIATION
2021	L000198C343	2.31	10/11/2021	US BANK NATIONAL ASSOCIATION
2021	L000198C344	2.72	10/11/2021	US BANK NATIONAL ASSOCIATION
2021	L000198C345	1.81	10/11/2021	US BANK NATIONAL ASSOCIATION
2021	L000198C346	1.65	10/11/2021	US BANK NATIONAL ASSOCIATION
2021	L000198C348	4.62	10/11/2021	US BANK NATIONAL ASSOCIATION
2021	L000198C97	4.66	10/11/2021	US BANK NATIONAL ASSOCIATION
2021	L0002061000	4.11	10/11/2021	DE LAGE LANDEN FINANCIAL SERVICES INC
2021	L0002061013	3.05	10/11/2021	DE LAGE LANDEN FINANCIAL SERVICES INC
2021	L0002061072	4.66	10/11/2021	DE LAGE LANDEN FINANCIAL SERVICES INC
2021	L0002061088	4.75	10/11/2021	DE LAGE LANDEN FINANCIAL SERVICES INC
2021	L0002061128	3.96	10/11/2021	DE LAGE LANDEN FINANCIAL SERVICES INC
2021	L000206911	0.27	10/11/2021	DE LAGE LANDEN FINANCIAL SERVICES INC
2021	L000206944	0.71	10/11/2021	DE LAGE LANDEN FINANCIAL SERVICES INC
2021	L000206981	2.98	10/11/2021	DE LAGE LANDEN FINANCIAL SERVICES INC
2021	L000206983	0.69	10/11/2021	DE LAGE LANDEN FINANCIAL SERVICES INC
2021	L000206984	0.64	10/11/2021	DE LAGE LANDEN FINANCIAL SERVICES INC
2021	L000206998	4.55	10/11/2021	DE LAGE LANDEN FINANCIAL SERVICES INC
2021	L000206999	2.94	10/11/2021	DE LAGE LANDEN FINANCIAL SERVICES INC
2021	L000247B89	1.50	10/11/2021	PITNEY BOWES EQUIPMENT MGMT INC
2021	L000247B90	2.71	10/11/2021	PITNEY BOWES EQUIPMENT MGMT INC
2021	L000247C12	1.10	10/11/2021	PITNEY BOWES EQUIPMENT MGMT INC
2021	L000247C13	3.07	10/11/2021	PITNEY BOWES EQUIPMENT MGMT INC
2021	L000247C26	1.50	10/11/2021	PITNEY BOWES EQUIPMENT MGMT INC
2021	L000248002	1.19	10/11/2021	PITNEY-BOWES INC
2021	L000248012	2.24	10/11/2021	PITNEY-BOWES INC

2021	L000248017	1.06	10/11/2021	PITNEY-BOWES INC
2021	L000248018	2.59	10/11/2021	PITNEY-BOWES INC
2021	L000248019	3.34	10/11/2021	PITNEY-BOWES INC
2021	L000248022	4.14	10/11/2021	PITNEY-BOWES INC
2021	L000248025	4.97	10/11/2021	PITNEY-BOWES INC
2021	L000248027	0.72	10/11/2021	PITNEY-BOWES INC
2021	L000248028	0.90	10/11/2021	PITNEY-BOWES INC
2021	L000248036	0.81	10/11/2021	PITNEY-BOWES INC
2021	L000248037	0.73	10/11/2021	PITNEY-BOWES INC
2021	L000248039	4.03	10/11/2021	PITNEY-BOWES INC
2021	L000248041	3.41	10/11/2021	PITNEY-BOWES INC
2021	L000248043	2.59	10/11/2021	PITNEY-BOWES INC
2021	L000248049	3.21	10/11/2021	PITNEY-BOWES INC
2021	L000278066	3.25	10/11/2021	STATE FARM MUTUAL AUTOMOBILE INSURANCE COMPANY
2021	L000278075	2.88	10/11/2021	STATE FARM MUTUAL AUTOMOBILE INSURANCE COMPANY
2021	L000278077	4.85	10/11/2021	STATE FARM MUTUAL AUTOMOBILE INSURANCE COMPANY
2021	L000316009	2.75	10/11/2021	XEROX CORP
2021	L000325012	3.00	10/11/2021	ABBOTT LABORATORIES INC
2021	L000325065	1.40	10/11/2021	ABBOTT LABORATORIES INC
2021	L000325084	0.50	10/11/2021	ABBOTT LABORATORIES INC
2021	L000325101	2.55	10/11/2021	ABBOTT LABORATORIES INC
2021	L000325102	0.99	10/11/2021	ABBOTT LABORATORIES INC
2021	L000325103	1.95	10/11/2021	ABBOTT LABORATORIES INC
2021	L000325104	2.42	10/11/2021	ABBOTT LABORATORIES INC
2021	L000325105	0.19	10/11/2021	ABBOTT LABORATORIES INC
2021	L000325109	1.60	10/11/2021	ABBOTT LABORATORIES INC
2021	L000325111	4.94	10/11/2021	ABBOTT LABORATORIES INC
2021	L000325114	2.87	10/11/2021	ABBOTT LABORATORIES INC
2021	L000325116	0.62	10/11/2021	ABBOTT LABORATORIES INC
2021	L000325117	0.54	10/11/2021	ABBOTT LABORATORIES INC
2021	L000325118	0.20	10/11/2021	ABBOTT LABORATORIES INC
2021	L000325122	1.80	10/11/2021	ABBOTT LABORATORIES INC
2021	L000325123	1.80	10/11/2021	ABBOTT LABORATORIES INC
2021	L000325124	1.94	10/11/2021	ABBOTT LABORATORIES INC
2021	L000325125	4.95	10/11/2021	ABBOTT LABORATORIES INC
2021	L000325127	1.65	10/11/2021	ABBOTT LABORATORIES INC
2021	L000325128	1.40	10/11/2021	ABBOTT LABORATORIES INC
2021	L000325129	1.58	10/11/2021	ABBOTT LABORATORIES INC
2021	L000325130	1.58	10/11/2021	ABBOTT LABORATORIES INC
2021	L000325131	1.40	10/11/2021	ABBOTT LABORATORIES INC

2021	L000325132	1.58	10/11/2021	ABBOTT LABORATORIES INC
2021	L000325133	1.65	10/11/2021	ABBOTT LABORATORIES INC
2021	L000325134	1.08	10/11/2021	ABBOTT LABORATORIES INC
2021	L000325135	1.08	10/11/2021	ABBOTT LABORATORIES INC
2021	L000325136	1.33	10/11/2021	ABBOTT LABORATORIES INC
2021	L000325137	1.33	10/11/2021	ABBOTT LABORATORIES INC
2021	L000325138	1.11	10/11/2021	ABBOTT LABORATORIES INC
2021	L000325140	2.21	10/11/2021	ABBOTT LABORATORIES INC
2021	L000325141	2.21	10/11/2021	ABBOTT LABORATORIES INC
2021	L000325142	2.59	10/11/2021	ABBOTT LABORATORIES INC
2021	L000325143	1.64	10/11/2021	ABBOTT LABORATORIES INC
2021	L000325149	1.94	10/11/2021	ABBOTT LABORATORIES INC
2021	L000325150	2.71	10/11/2021	ABBOTT LABORATORIES INC
2021	L000338023	3.86	10/11/2021	FUJIFILM NORTH AMERICA CORP
2021	L000371022	2.79	10/11/2021	WABASHA LEASING LLC
2021	L000371024	3.45	10/11/2021	WABASHA LEASING LLC
2021	L000371043	2.85	10/11/2021	WABASHA LEASING LLC
2021	L000371063	4.39	10/11/2021	WABASHA LEASING LLC
2021	L000371071	2.33	10/11/2021	WABASHA LEASING LLC
2021	L000371072	1.85	10/11/2021	WABASHA LEASING LLC
2021	L000371093	2.12	10/11/2021	WABASHA LEASING LLC
2021	L000371097	3.50	10/11/2021	WABASHA LEASING LLC
2021	L000371132	3.06	10/11/2021	WABASHA LEASING LLC
2021	L000371145	4.22	10/11/2021	WABASHA LEASING LLC
2021	L000371152	3.20	10/11/2021	WABASHA LEASING LLC
2021	L000371190	2.13	10/11/2021	WABASHA LEASING LLC
2021	L000371206	2.05	10/11/2021	WABASHA LEASING LLC
2021	L000371234	4.16	10/11/2021	WABASHA LEASING LLC
2021	L000371256	2.43	10/11/2021	WABASHA LEASING LLC
2021	L000371298	2.58	10/11/2021	WABASHA LEASING LLC
2021	L000371320	2.58	10/11/2021	WABASHA LEASING LLC
2021	L000371325	2.75	10/11/2021	WABASHA LEASING LLC
2021	L000371334	3.28	10/11/2021	WABASHA LEASING LLC
2021	L000371336	2.48	10/11/2021	WABASHA LEASING LLC
2021	L000371358	2.27	10/11/2021	WABASHA LEASING LLC
2021	L000371375	3.20	10/11/2021	WABASHA LEASING LLC
2021	L000371380	3.82	10/11/2021	WABASHA LEASING LLC
2021	L000371381	2.58	10/11/2021	WABASHA LEASING LLC
2021	L000371393	4.44	10/11/2021	WABASHA LEASING LLC
2021	L000371427	2.66	10/11/2021	WABASHA LEASING LLC

2021	L000371431	2.14	10/11/2021	WABASHA LEASING LLC
2021	L000371445	2.35	10/11/2021	WABASHA LEASING LLC
2021	L000371479	3.24	10/11/2021	WABASHA LEASING LLC
2021	L000371486	4.50	10/11/2021	WABASHA LEASING LLC
2021	L000371493	3.44	10/11/2021	WABASHA LEASING LLC
2021	L000371507	2.35	10/11/2021	WABASHA LEASING LLC
2021	L000371508	4.59	10/11/2021	WABASHA LEASING LLC
2021	L000371515	2.28	10/11/2021	WABASHA LEASING LLC
2021	L000371526	4.75	10/11/2021	WABASHA LEASING LLC
2021	L000371532	3.50	10/11/2021	WABASHA LEASING LLC
2021	L000371549	3.04	10/11/2021	WABASHA LEASING LLC
2021	L000371550	3.04	10/11/2021	WABASHA LEASING LLC
2021	L000371571	2.58	10/11/2021	WABASHA LEASING LLC
2021	L000371583	3.06	10/11/2021	WABASHA LEASING LLC
2021	L000371588	3.06	10/11/2021	WABASHA LEASING LLC
2021	L000371596	3.31	10/11/2021	WABASHA LEASING LLC
2021	L000371606	2.00	10/11/2021	WABASHA LEASING LLC
2021	L000371607	3.20	10/11/2021	WABASHA LEASING LLC
2021	L000371611	4.49	10/11/2021	WABASHA LEASING LLC
2021	L000371613	2.83	10/11/2021	WABASHA LEASING LLC
2021	L000371614	3.03	10/11/2021	WABASHA LEASING LLC
2021	L000371616	3.12	10/11/2021	WABASHA LEASING LLC
2021	L000371632	1.98	10/11/2021	WABASHA LEASING LLC
2021	L000371640	3.06	10/11/2021	WABASHA LEASING LLC
2021	L000371641	4.19	10/11/2021	WABASHA LEASING LLC
2021	L000371645	4.11	10/11/2021	WABASHA LEASING LLC
2021	L000371673	3.30	10/11/2021	WABASHA LEASING LLC
2021	L000371675	3.23	10/11/2021	WABASHA LEASING LLC
2021	L000371696	1.98	10/11/2021	WABASHA LEASING LLC
2021	L000371697	3.80	10/11/2021	WABASHA LEASING LLC
2021	L000371699	4.19	10/11/2021	WABASHA LEASING LLC
2021	L000371702	3.45	10/11/2021	WABASHA LEASING LLC
2021	L000371706	2.54	10/11/2021	WABASHA LEASING LLC
2021	L000371714	2.80	10/11/2021	WABASHA LEASING LLC
2021	L000371734	4.99	10/11/2021	WABASHA LEASING LLC
2021	L000371738	3.80	10/11/2021	WABASHA LEASING LLC
2021	L000371755	4.14	10/11/2021	WABASHA LEASING LLC
2021	L000371778	2.42	10/11/2021	WABASHA LEASING LLC
2021	L000371786	2.63	10/11/2021	WABASHA LEASING LLC
2021	L000371804	3.82	10/11/2021	WABASHA LEASING LLC

2021	L000371805	2.42	10/11/2021	WABASHA LEASING LLC
2021	L000371809	3.89	10/11/2021	WABASHA LEASING LLC
2021	L000371810	4.30	10/11/2021	WABASHA LEASING LLC
2021	L000371828	4.03	10/11/2021	WABASHA LEASING LLC
2021	L000371830	3.48	10/11/2021	WABASHA LEASING LLC
2021	L000371836	3.59	10/11/2021	WABASHA LEASING LLC
2021	L000371838	2.68	10/11/2021	WABASHA LEASING LLC
2021	L000371841	1.96	10/11/2021	WABASHA LEASING LLC
2021	L000371843	2.94	10/11/2021	WABASHA LEASING LLC
2021	L000371858	4.75	10/11/2021	WABASHA LEASING LLC
2021	L000371868	4.95	10/11/2021	WABASHA LEASING LLC
2021	L000371869	4.55	10/11/2021	WABASHA LEASING LLC
2021	L000371883	3.69	10/11/2021	WABASHA LEASING LLC
2021	L000371893	2.97	10/11/2021	WABASHA LEASING LLC
2021	L000371902	2.72	10/11/2021	WABASHA LEASING LLC
2021	L000371904	2.33	10/11/2021	WABASHA LEASING LLC
2021	L000371905	3.08	10/11/2021	WABASHA LEASING LLC
2021	L000371906	3.17	10/11/2021	WABASHA LEASING LLC
2021	L000371910	4.30	10/11/2021	WABASHA LEASING LLC
2021	L000371913	2.42	10/11/2021	WABASHA LEASING LLC
2021	L000371921	2.42	10/11/2021	WABASHA LEASING LLC
2021	L000371928	0.66	10/11/2021	WABASHA LEASING LLC
2021	L000371937	4.14	10/11/2021	WABASHA LEASING LLC
2021	L000373369	4.57	10/11/2021	RICOH USA INC
2021	L000373410	3.44	10/11/2021	RICOH USA INC
2021	L000373412	2.96	10/11/2021	RICOH USA INC
2021	L000373413	4.34	10/11/2021	RICOH USA INC
2021	L000373440	3.85	10/11/2021	RICOH USA INC
2021	L000373457	1.53	10/11/2021	RICOH USA INC
2021	L000385080	0.98	10/11/2021	HUNTINGTON TECHNOLOGY FINANCE & SUBSIDIARY
2021	L000385084	0.67	10/11/2021	HUNTINGTON TECHNOLOGY FINANCE & SUBSIDIARY
2021	L000385089	4.94	10/11/2021	HUNTINGTON TECHNOLOGY FINANCE & SUBSIDIARY
2021	L000385100	0.87	10/11/2021	HUNTINGTON TECHNOLOGY FINANCE & SUBSIDIARY
2021	L000408323	2.58	10/11/2021	FIRST DATA MERCHANT SERVICES CORP
2021	L000408328	4.21	10/11/2021	FIRST DATA MERCHANT SERVICES CORP
2021	L000408335	1.93	10/11/2021	FIRST DATA MERCHANT SERVICES CORP
2021	L000408340	3.77	10/11/2021	FIRST DATA MERCHANT SERVICES CORP
2021	L000411059	2.79	10/11/2021	AMERICAN GREETINGS CORPORATION
2021	L000412561	3.88	10/11/2021	CANON FINANCIAL SERVICES INC
2021	L000412573	4.68	10/11/2021	CANON FINANCIAL SERVICES INC

2021	L000413085	3.79	10/11/2021	C S I LEASING INC
2021	L000413099	4.54	10/11/2021	C S I LEASING INC
2021	L000432048	0.45	10/11/2021	WINTHROP RESOURCES CORPORATION
2021	L000432054	2.82	10/11/2021	WINTHROP RESOURCES CORPORATION
2021	L000513031	0.71	10/11/2021	KCI U S A INC
2021	L000513038	4.91	10/11/2021	KCI U S A INC
2021	L000513040	3.37	10/11/2021	KCI U S A INC
2021	L000513042	0.36	10/11/2021	KCI U S A INC
2021	L000515032	1.35	10/11/2021	DATA SALES COMPANY INC
2021	L000515035	0.27	10/11/2021	DATA SALES COMPANY INC
2021	L000515037	0.39	10/11/2021	DATA SALES COMPANY INC
2021	L000515051	0.45	10/11/2021	DATA SALES COMPANY INC
2021	L000515057	1.27	10/11/2021	DATA SALES COMPANY INC
2021	L000515063	1.21	10/11/2021	DATA SALES COMPANY INC
2021	L000545017	1.80	10/11/2021	AT&T COMMUNICATIONS OF THE SOUTHERN STATES
2021	L000545026	0.90	10/11/2021	AT&T COMMUNICATIONS OF THE SOUTHERN STATES
2021	L000545027	0.24	10/11/2021	AT&T COMMUNICATIONS OF THE SOUTHERN STATES
2021	L000545056	3.71	10/11/2021	AT&T COMMUNICATIONS OF THE SOUTHERN STATES
2021	L000565516	0.87	10/11/2021	WELLS FARGO FINANCIAL LEASING INC
2021	L000575013	1.52	10/11/2021	VALVOLINE LLC
2021	L000575089	3.68	10/11/2021	VALVOLINE LLC
2021	L000626659	3.91	10/11/2021	NORTHERN LEASING SYSTEMS INC
2021	L000626661	0.31	10/11/2021	NORTHERN LEASING SYSTEMS INC
2021	L000626662	0.30	10/11/2021	NORTHERN LEASING SYSTEMS INC
2021	L000626667	1.39	10/11/2021	NORTHERN LEASING SYSTEMS INC
2021	L000626668	1.24	10/11/2021	NORTHERN LEASING SYSTEMS INC
2021	L000626675	0.34	10/11/2021	NORTHERN LEASING SYSTEMS INC
2021	L000626677	1.29	10/11/2021	NORTHERN LEASING SYSTEMS INC
2021	L000626679	0.64	10/11/2021	NORTHERN LEASING SYSTEMS INC
2021	L000626681	0.71	10/11/2021	NORTHERN LEASING SYSTEMS INC
2021	L000626693	2.13	10/11/2021	NORTHERN LEASING SYSTEMS INC
2021	L000650029	3.58	10/11/2021	HEWLETT PACKARD FINANCIAL SVC CO
2021	L000650042	2.84	10/11/2021	HEWLETT PACKARD FINANCIAL SVC CO
2021	L000650147	1.95	10/11/2021	HEWLETT PACKARD FINANCIAL SVC CO
2021	L000650162	3.17	10/11/2021	HEWLETT PACKARD FINANCIAL SVC CO
2021	L000650189	4.38	10/11/2021	HEWLETT PACKARD FINANCIAL SVC CO
2021	L000650225	2.64	10/11/2021	HEWLETT PACKARD FINANCIAL SVC CO
2021	L000650232	0.36	10/11/2021	HEWLETT PACKARD FINANCIAL SVC CO
2021	L000650242	3.31	10/11/2021	HEWLETT PACKARD FINANCIAL SVC CO
2021	L000650247	0.85	10/11/2021	HEWLETT PACKARD FINANCIAL SVC CO

2021	L000650251	2.52	10/11/2021	HEWLETT PACKARD FINANCIAL SVC CO
2021	L000650258	3.89	10/11/2021	HEWLETT PACKARD FINANCIAL SVC CO
2021	L000650273	3.92	10/11/2021	HEWLETT PACKARD FINANCIAL SVC CO
2021	L000650274	2.25	10/11/2021	HEWLETT PACKARD FINANCIAL SVC CO
2021	L000650286	3.68	10/11/2021	HEWLETT PACKARD FINANCIAL SVC CO
2021	L000650288	3.41	10/11/2021	HEWLETT PACKARD FINANCIAL SVC CO
2021	L000650297	4.66	10/11/2021	HEWLETT PACKARD FINANCIAL SVC CO
2021	L000650305	2.17	10/11/2021	HEWLETT PACKARD FINANCIAL SVC CO
2021	L000650313	4.10	10/11/2021	HEWLETT PACKARD FINANCIAL SVC CO
2021	L000650317	0.87	10/11/2021	HEWLETT PACKARD FINANCIAL SVC CO
2021	L000650325	2.32	10/11/2021	HEWLETT PACKARD FINANCIAL SVC CO
2021	L000650335	4.14	10/11/2021	HEWLETT PACKARD FINANCIAL SVC CO
2021	L000674006	1.84	10/11/2021	ADP INC
2021	L000674065	0.33	10/11/2021	ADP INC
2021	L000674075	0.69	10/11/2021	ADP INC
2021	L000674077	1.90	10/11/2021	ADP INC
2021	L000674080	0.33	10/11/2021	ADP INC
2021	L000674082	0.44	10/11/2021	ADP INC
2021	L000674085	4.00	10/11/2021	ADP INC
2021	L000674086	1.58	10/11/2021	ADP INC
2021	L000674087	0.46	10/11/2021	ADP INC
2021	L000674088	2.04	10/11/2021	ADP INC
2021	L000674090	0.67	10/11/2021	ADP INC
2021	L000674091	0.49	10/11/2021	ADP INC
2021	L000674092	0.63	10/11/2021	ADP INC
2021	L000674095	1.75	10/11/2021	ADP INC
2021	L000674097	0.85	10/11/2021	ADP INC
2021	L000674098	1.29	10/11/2021	ADP INC
2021	L000674099	0.52	10/11/2021	ADP INC
2021	L000674101	0.10	10/11/2021	ADP INC
2021	L000674103	2.54	10/11/2021	ADP INC
2021	L000674104	2.36	10/11/2021	ADP INC
2021	L000674105	0.94	10/11/2021	ADP INC
2021	L000674107	0.14	10/11/2021	ADP INC
2021	L000674108	2.45	10/11/2021	ADP INC
2021	L000674111	0.11	10/11/2021	ADP INC
2021	L000674112	2.36	10/11/2021	ADP INC
2021	L000674113	0.82	10/11/2021	ADP INC
2021	L000674114	0.15	10/11/2021	ADP INC
2021	L000674115	0.41	10/11/2021	ADP INC

2021	L000674116	0.31	10/11/2021	ADP INC
2021	L000674117	0.11	10/11/2021	ADP INC
2021	L000674118	0.15	10/11/2021	ADP INC
2021	L000674119	1.81	10/11/2021	ADP INC
2021	L000674122	0.32	10/11/2021	ADP INC
2021	L000674123	0.45	10/11/2021	ADP INC
2021	L000674124	0.14	10/11/2021	ADP INC
2021	L000674125	0.14	10/11/2021	ADP INC
2021	L000674126	1.05	10/11/2021	ADP INC
2021	L000674127	4.16	10/11/2021	ADP INC
2021	L000674129	0.58	10/11/2021	ADP INC
2021	L000674130	0.58	10/11/2021	ADP INC
2021	L000674132	0.76	10/11/2021	ADP INC
2021	L000674133	1.74	10/11/2021	ADP INC
2021	L000674135	4.75	10/11/2021	ADP INC
2021	L000674136	0.29	10/11/2021	ADP INC
2021	L000674137	0.63	10/11/2021	ADP INC
2021	L000674139	1.27	10/11/2021	ADP INC
2021	L000674141	0.58	10/11/2021	ADP INC
2021	L000674143	0.29	10/11/2021	ADP INC
2021	L000674145	0.15	10/11/2021	ADP INC
2021	L000674148	1.11	10/11/2021	ADP INC
2021	L000674149	0.99	10/11/2021	ADP INC
2021	L000674152	0.58	10/11/2021	ADP INC
2021	L000674153	1.46	10/11/2021	ADP INC
2021	L000674154	0.62	10/11/2021	ADP INC
2021	L000674156	1.88	10/11/2021	ADP INC
2021	L000674157	4.24	10/11/2021	ADP INC
2021	L000674159	2.15	10/11/2021	ADP INC
2021	L000674160	0.11	10/11/2021	ADP INC
2021	L000674161	0.39	10/11/2021	ADP INC
2021	L000674163	0.55	10/11/2021	ADP INC
2021	L000674164	1.10	10/11/2021	ADP INC
2021	L000674166	3.22	10/11/2021	ADP INC
2021	L000674167	2.18	10/11/2021	ADP INC
2021	L000674168	0.57	10/11/2021	ADP INC
2021	L000674169	2.09	10/11/2021	ADP INC
2021	L000674170	0.41	10/11/2021	ADP INC
2021	L000674171	4.44	10/11/2021	ADP INC
2021	L000674173	0.57	10/11/2021	ADP INC

2021	L000674175	2.54	10/11/2021	ADP INC
2021	L000674177	2.87	10/11/2021	ADP INC
2021	L000674178	0.37	10/11/2021	ADP INC
2021	L000674181	0.88	10/11/2021	ADP INC
2021	L000674182	0.58	10/11/2021	ADP INC
2021	L000674183	1.62	10/11/2021	ADP INC
2021	L000687114	0.70	10/11/2021	CISCO SYSTEMS CAPITAL CORP
2021	L000687120	0.33	10/11/2021	CISCO SYSTEMS CAPITAL CORP
2021	L000687121	0.32	10/11/2021	CISCO SYSTEMS CAPITAL CORP
2021	L000687131	0.76	10/11/2021	CISCO SYSTEMS CAPITAL CORP
2021	L000687135	3.77	10/11/2021	CISCO SYSTEMS CAPITAL CORP
2021	L000687144	3.94	10/11/2021	CISCO SYSTEMS CAPITAL CORP
2021	L000755133	4.65	10/11/2021	SMUCKER FOODSERVICE INC
2021	L000778001	0.43	10/11/2021	FGX INTERNATIONAL INC
2021	L000778002	4.95	10/11/2021	FGX INTERNATIONAL INC
2021	L000778009	1.28	10/11/2021	FGX INTERNATIONAL INC
2021	L000778014	1.35	10/11/2021	FGX INTERNATIONAL INC
2021	L000778015	0.03	10/11/2021	FGX INTERNATIONAL INC
2021	L000778016	0.04	10/11/2021	FGX INTERNATIONAL INC
2021	L000778017	0.82	10/11/2021	FGX INTERNATIONAL INC
2021	L000778020	1.67	10/11/2021	FGX INTERNATIONAL INC
2021	L000778041	0.03	10/11/2021	FGX INTERNATIONAL INC
2021	L000778045	0.26	10/11/2021	FGX INTERNATIONAL INC
2021	L000778047	2.04	10/11/2021	FGX INTERNATIONAL INC
2021	L000782162	4.82	10/11/2021	WESTERN UNION FINANCIAL SVCS INC
2021	L000782173	2.30	10/11/2021	WESTERN UNION FINANCIAL SVCS INC
2021	L000782180	1.97	10/11/2021	WESTERN UNION FINANCIAL SVCS INC
2021	L000795188	4.02	10/11/2021	CARDTRONICS USA INC
2021	L000796005	1.15	10/11/2021	SCANTRON CORPORATION
2021	L000796009	2.35	10/11/2021	SCANTRON CORPORATION
2021	L000811003	4.96	10/11/2021	JACK BECKER DISTRIBUTORS INC
2021	L000824003	1.30	10/11/2021	LINDE LEASED EQUIPMENT
2021	L000824014	0.94	10/11/2021	LINDE LEASED EQUIPMENT
2021	L000840006	0.51	10/11/2021	MERRIMAK CAPITAL COMPANY LLC
2021	L000862002	3.54	10/11/2021	MEDTRONIC U S A INC
2021	L000862013	4.49	10/11/2021	MEDTRONIC U S A INC
2021	L000862014	0.14	10/11/2021	MEDTRONIC U S A INC
2021	L000862017	3.20	10/11/2021	MEDTRONIC U S A INC
2021	L000862021	0.14	10/11/2021	MEDTRONIC U S A INC
2021	L000862037	0.14	10/11/2021	MEDTRONIC U S A INC

2021	L000862039	0.14	10/11/2021	MEDTRONIC U S A INC
2021	L000862051	3.11	10/11/2021	MEDTRONIC U S A INC
2021	L000862062	4.86	10/11/2021	MEDTRONIC U S A INC
2021	L000862064	3.17	10/11/2021	MEDTRONIC U S A INC
2021	L000862065	2.78	10/11/2021	MEDTRONIC U S A INC
2021	L000862068	2.25	10/11/2021	MEDTRONIC U S A INC
2021	L000862070	3.17	10/11/2021	MEDTRONIC U S A INC
2021	L000912004	3.72	10/11/2021	CASH TO GO INC
2021	L000960016	4.98	10/11/2021	PAK-RITE RENTALS INC
2021	L000962006	4.01	10/11/2021	TRS-RENTELCO
2021	L000964018	3.58	10/11/2021	RESTAURANT TECHNOLOGIES INC
2021	L000964020	4.28	10/11/2021	RESTAURANT TECHNOLOGIES INC
2021	L000964023	4.30	10/11/2021	RESTAURANT TECHNOLOGIES INC
2021	L000964045	4.89	10/11/2021	RESTAURANT TECHNOLOGIES INC
2021	L000970592	1.77	10/11/2021	IGT GLOBAL SOLUTIONS CORPORATION
2021	L000970594	3.17	10/11/2021	IGT GLOBAL SOLUTIONS CORPORATION
2021	L000983011	0.39	10/11/2021	GCN HOLDING LLC
2021	L000983012	0.49	10/11/2021	GCN HOLDING LLC
2021	L000983016	2.95	10/11/2021	GCN HOLDING LLC
2021	L000983024	0.16	10/11/2021	GCN HOLDING LLC
2021	L000983027	0.51	10/11/2021	GCN HOLDING LLC
2021	L001004017	0.86	10/11/2021	FARNAM STREET FINANCIAL INC
2021	L001018001	0.20	10/11/2021	LEGAA ENTERPRISES INC
2021	L001018002	0.49	10/11/2021	LEGAA ENTERPRISES INC
2021	L001018004	0.09	10/11/2021	LEGAA ENTERPRISES INC
2021	L001018006	0.14	10/11/2021	LEGAA ENTERPRISES INC
2021	L001018008	4.90	10/11/2021	LEGAA ENTERPRISES INC
2021	L001018009	0.81	10/11/2021	LEGAA ENTERPRISES INC
2021	L001018011	0.12	10/11/2021	LEGAA ENTERPRISES INC
2021	L001018012	1.50	10/11/2021	LEGAA ENTERPRISES INC
2021	L001018014	4.68	10/11/2021	LEGAA ENTERPRISES INC
2021	L001018020	3.80	10/11/2021	LEGAA ENTERPRISES INC
2021	L001030099	1.89	10/11/2021	TIAA COMMERCIAL FINANCE INC
2021	L001041018	3.33	10/11/2021	THE HILLMAN GROUP INC
2021	L001042001	3.84	10/11/2021	SWAROVSKI NORTH AMERICA LTD
2021	L001044044	0.87	10/11/2021	GORDON FOOD SERVICE INC
2021	L001044066	4.44	10/11/2021	GORDON FOOD SERVICE INC
2021	L001044069	4.83	10/11/2021	GORDON FOOD SERVICE INC
2021	L001044081	0.85	10/11/2021	GORDON FOOD SERVICE INC
2021	L001044097	1.20	10/11/2021	GORDON FOOD SERVICE INC

2021	L001044106	0.92	10/11/2021	GORDON FOOD SERVICE INC
2021	L001044112	2.27	10/11/2021	GORDON FOOD SERVICE INC
2021	L001044115	2.30	10/11/2021	GORDON FOOD SERVICE INC
2021	L001044122	2.93	10/11/2021	GORDON FOOD SERVICE INC
2021	L001044141	2.81	10/11/2021	GORDON FOOD SERVICE INC
2021	L001072012	3.98	10/11/2021	AIRGAS USA LLC SOUTH DIVISION
2021	L001072035	3.80	10/11/2021	AIRGAS USA LLC SOUTH DIVISION
2021	L001072046	1.72	10/11/2021	AIRGAS USA LLC SOUTH DIVISION
2021	L001072055	1.21	10/11/2021	AIRGAS USA LLC SOUTH DIVISION
2021	L001085001	2.90	10/11/2021	CHARLES MUSIC CO INC
2021	L001085007	4.84	10/11/2021	CHARLES MUSIC CO INC
2021	L001094020	1.71	10/11/2021	CSC SERVICEWORKS INC
2021	L001094031	3.40	10/11/2021	CSC SERVICEWORKS INC
2021	L001100002	1.10	10/11/2021	CONSOLIDATED WATER GROUP LLC
2021	L001100009	4.67	10/11/2021	CONSOLIDATED WATER GROUP LLC
2021	L001102001	3.81	10/11/2021	DANDEE FOODS
2021	L001102007	3.66	10/11/2021	DANDEE FOODS
2021	L001102008	1.71	10/11/2021	DANDEE FOODS
2021	L001102010	0.67	10/11/2021	DANDEE FOODS
2021	L001102011	2.27	10/11/2021	DANDEE FOODS
2021	L001102012	0.84	10/11/2021	DANDEE FOODS
2021	L001102013	3.03	10/11/2021	DANDEE FOODS
2021	L001102016	0.89	10/11/2021	DANDEE FOODS
2021	L001102018	1.21	10/11/2021	DANDEE FOODS
2021	L001102019	1.14	10/11/2021	DANDEE FOODS
2021	L001102020	4.39	10/11/2021	DANDEE FOODS
2021	L001102021	3.42	10/11/2021	DANDEE FOODS
2021	L001102022	2.44	10/11/2021	DANDEE FOODS
2021	L001102023	0.86	10/11/2021	DANDEE FOODS
2021	L001102025	1.58	10/11/2021	DANDEE FOODS
2021	L001102026	2.37	10/11/2021	DANDEE FOODS
2021	L001102027	0.65	10/11/2021	DANDEE FOODS
2021	L001102028	1.13	10/11/2021	DANDEE FOODS
2021	L001105015	2.55	10/11/2021	DISH NETWORK LLC
2021	L001143015	2.05	10/11/2021	MUZAK LLC
2021	L001143016	0.74	10/11/2021	MUZAK LLC
2021	L001143019	1.68	10/11/2021	MUZAK LLC
2021	L001143020	3.75	10/11/2021	MUZAK LLC
2021	L001143021	0.16	10/11/2021	MUZAK LLC
2021	L001143022	2.85	10/11/2021	MUZAK LLC

2021	L001143023	3.91	10/11/2021	MUZAK LLC
2021	L001143027	3.34	10/11/2021	MUZAK LLC
2021	L001143028	3.38	10/11/2021	MUZAK LLC
2021	L001143034	0.28	10/11/2021	MUZAK LLC
2021	L001143036	0.90	10/11/2021	MUZAK LLC
2021	L001143038	0.89	10/11/2021	MUZAK LLC
2021	L001143039	4.46	10/11/2021	MUZAK LLC
2021	L001143040	1.36	10/11/2021	MUZAK LLC
2021	L001158007	4.35	10/11/2021	ROYAL CUP INC
2021	L001158014	4.29	10/11/2021	ROYAL CUP INC
2021	L001158025	1.76	10/11/2021	ROYAL CUP INC
2021	L001160011	2.11	10/11/2021	S & D COFFEE INC
2021	L001160012	3.62	10/11/2021	S & D COFFEE INC
2021	L001160016	4.15	10/11/2021	S & D COFFEE INC
2021	L001162002	0.17	10/11/2021	SAFETY-KLEEN SYSTEMS INC
2021	L001162004	1.75	10/11/2021	SAFETY-KLEEN SYSTEMS INC
2021	L001162008	1.38	10/11/2021	SAFETY-KLEEN SYSTEMS INC
2021	L001162009	1.24	10/11/2021	SAFETY-KLEEN SYSTEMS INC
2021	L001162014	0.42	10/11/2021	SAFETY-KLEEN SYSTEMS INC
2021	L001162015	0.40	10/11/2021	SAFETY-KLEEN SYSTEMS INC
2021	L001162016	0.76	10/11/2021	SAFETY-KLEEN SYSTEMS INC
2021	L001162017	1.73	10/11/2021	SAFETY-KLEEN SYSTEMS INC
2021	L001162019	2.02	10/11/2021	SAFETY-KLEEN SYSTEMS INC
2021	L001162020	0.14	10/11/2021	SAFETY-KLEEN SYSTEMS INC
2021	L001162021	0.06	10/11/2021	SAFETY-KLEEN SYSTEMS INC
2021	L001162022	3.87	10/11/2021	SAFETY-KLEEN SYSTEMS INC
2021	L001162024	1.10	10/11/2021	SAFETY-KLEEN SYSTEMS INC
2021	L001162026	0.56	10/11/2021	SAFETY-KLEEN SYSTEMS INC
2021	L001162027	0.53	10/11/2021	SAFETY-KLEEN SYSTEMS INC
2021	L001162028	2.35	10/11/2021	SAFETY-KLEEN SYSTEMS INC
2021	L001162029	4.43	10/11/2021	SAFETY-KLEEN SYSTEMS INC
2021	L001162030	2.00	10/11/2021	SAFETY-KLEEN SYSTEMS INC
2021	L001162031	0.62	10/11/2021	SAFETY-KLEEN SYSTEMS INC
2021	L001162032	0.44	10/11/2021	SAFETY-KLEEN SYSTEMS INC
2021	L001162033	0.43	10/11/2021	SAFETY-KLEEN SYSTEMS INC
2021	L001162035	1.43	10/11/2021	SAFETY-KLEEN SYSTEMS INC
2021	L001162036	0.46	10/11/2021	SAFETY-KLEEN SYSTEMS INC
2021	L001174002	1.70	10/11/2021	SEVEN-UP SNAPPLE SOUTHEAST
2021	L001174014	1.21	10/11/2021	SEVEN-UP SNAPPLE SOUTHEAST
2021	L001174015	1.03	10/11/2021	SEVEN-UP SNAPPLE SOUTHEAST

2021	L001174022	1.29	10/11/2021	SEVEN-UP SNAPPLE SOUTHEAST
2021	L001174025	0.38	10/11/2021	SEVEN-UP SNAPPLE SOUTHEAST
2021	L001174032	3.07	10/11/2021	SEVEN-UP SNAPPLE SOUTHEAST
2021	L001174035	0.89	10/11/2021	SEVEN-UP SNAPPLE SOUTHEAST
2021	L001203004	0.52	10/11/2021	JOHNSON CONTROLS SECURITY SOLUTIONS LLC
2021	L001203012	0.53	10/11/2021	JOHNSON CONTROLS SECURITY SOLUTIONS LLC
2021	L001203018	4.17	10/11/2021	JOHNSON CONTROLS SECURITY SOLUTIONS LLC
2021	L001203022	2.52	10/11/2021	JOHNSON CONTROLS SECURITY SOLUTIONS LLC
2021	L001203025	3.27	10/11/2021	JOHNSON CONTROLS SECURITY SOLUTIONS LLC
2021	L001203027	0.75	10/11/2021	JOHNSON CONTROLS SECURITY SOLUTIONS LLC
2021	L001203030	0.19	10/11/2021	JOHNSON CONTROLS SECURITY SOLUTIONS LLC
2021	L001203031	0.81	10/11/2021	JOHNSON CONTROLS SECURITY SOLUTIONS LLC
2021	L001203042	4.90	10/11/2021	JOHNSON CONTROLS SECURITY SOLUTIONS LLC
2021	L001205027	2.85	10/11/2021	A T & T MOBILITY LLC
2021	L001205065	4.11	10/11/2021	A T & T MOBILITY LLC
2021	L001210004	3.87	10/11/2021	AMERIGAS PROPANE L P
2021	L001210025	0.46	10/11/2021	AMERIGAS PROPANE L P
2021	L001210033	3.53	10/11/2021	AMERIGAS PROPANE L P
2021	L001210036	4.09	10/11/2021	AMERIGAS PROPANE L P
2021	L001210043	2.40	10/11/2021	AMERIGAS PROPANE L P
2021	L001211002	3.29	10/11/2021	APPLIANCE WAREHOUSE OF AMERICA INC
2021	L001211003	2.99	10/11/2021	APPLIANCE WAREHOUSE OF AMERICA INC
2021	L001211009	1.76	10/11/2021	APPLIANCE WAREHOUSE OF AMERICA INC
2021	L001211010	0.48	10/11/2021	APPLIANCE WAREHOUSE OF AMERICA INC
2021	L001211014	4.69	10/11/2021	APPLIANCE WAREHOUSE OF AMERICA INC
2021	L001211018	4.89	10/11/2021	APPLIANCE WAREHOUSE OF AMERICA INC
2021	L001211019	0.53	10/11/2021	APPLIANCE WAREHOUSE OF AMERICA INC
2021	L001211025	2.07	10/11/2021	APPLIANCE WAREHOUSE OF AMERICA INC
2021	L001211026	0.98	10/11/2021	APPLIANCE WAREHOUSE OF AMERICA INC
2021	L001227001	3.24	10/11/2021	FEDERAL EXPRESS CORP
2021	L001227003	1.38	10/11/2021	FEDERAL EXPRESS CORP
2021	L001227009	0.47	10/11/2021	FEDERAL EXPRESS CORP
2021	L001227021	4.04	10/11/2021	FEDERAL EXPRESS CORP
2021	L001227024	1.13	10/11/2021	FEDERAL EXPRESS CORP
2021	L001227025	4.48	10/11/2021	FEDERAL EXPRESS CORP
2021	L001227026	0.49	10/11/2021	FEDERAL EXPRESS CORP
2021	L001227028	0.58	10/11/2021	FEDERAL EXPRESS CORP
2021	L001227033	2.34	10/11/2021	FEDERAL EXPRESS CORP
2021	L001227034	1.97	10/11/2021	FEDERAL EXPRESS CORP
2021	L001227035	1.43	10/11/2021	FEDERAL EXPRESS CORP

2021	L001236020	3.19	10/11/2021	L3HARRIS TECHNOLOGIES INC - BASE
2021	L001236022	0.71	10/11/2021	L3HARRIS TECHNOLOGIES INC - BASE
2021	L001237012	4.37	10/11/2021	HARRIS SANITATION INC
2021	L001245017	0.14	10/11/2021	LUMEN TECHNOLOGIES
2021	L001245024	0.42	10/11/2021	LUMEN TECHNOLOGIES
2021	L001245034	1.12	10/11/2021	LUMEN TECHNOLOGIES
2021	L001245049	1.79	10/11/2021	LUMEN TECHNOLOGIES
2021	L001245050	1.53	10/11/2021	LUMEN TECHNOLOGIES
2021	L001245099	2.51	10/11/2021	LUMEN TECHNOLOGIES
2021	L001245100	2.51	10/11/2021	LUMEN TECHNOLOGIES
2021	L001245101	1.29	10/11/2021	LUMEN TECHNOLOGIES
2021	L001245117	1.53	10/11/2021	LUMEN TECHNOLOGIES
2021	L001245118	1.18	10/11/2021	LUMEN TECHNOLOGIES
2021	L001245119	1.18	10/11/2021	LUMEN TECHNOLOGIES
2021	L001245123	2.61	10/11/2021	LUMEN TECHNOLOGIES
2021	L001245124	0.53	10/11/2021	LUMEN TECHNOLOGIES
2021	L001245125	1.29	10/11/2021	LUMEN TECHNOLOGIES
2021	L001245126	1.26	10/11/2021	LUMEN TECHNOLOGIES
2021	L001245127	0.91	10/11/2021	LUMEN TECHNOLOGIES
2021	L001245131	1.99	10/11/2021	LUMEN TECHNOLOGIES
2021	L001245132	1.15	10/11/2021	LUMEN TECHNOLOGIES
2021	L001245134	1.62	10/11/2021	LUMEN TECHNOLOGIES
2021	L001245135	2.00	10/11/2021	LUMEN TECHNOLOGIES
2021	L001245136	1.26	10/11/2021	LUMEN TECHNOLOGIES
2021	L001245139	1.71	10/11/2021	LUMEN TECHNOLOGIES
2021	L001245140	2.43	10/11/2021	LUMEN TECHNOLOGIES
2021	L001245146	0.54	10/11/2021	LUMEN TECHNOLOGIES
2021	L001245147	0.65	10/11/2021	LUMEN TECHNOLOGIES
2021	L001245148	4.21	10/11/2021	LUMEN TECHNOLOGIES
2021	L001245153	0.61	10/11/2021	LUMEN TECHNOLOGIES
2021	L001245154	1.18	10/11/2021	LUMEN TECHNOLOGIES
2021	L001245157	1.90	10/11/2021	LUMEN TECHNOLOGIES
2021	L001245160	0.55	10/11/2021	LUMEN TECHNOLOGIES
2021	L001245163	1.48	10/11/2021	LUMEN TECHNOLOGIES
2021	L001245164	1.79	10/11/2021	LUMEN TECHNOLOGIES
2021	L001245165	0.61	10/11/2021	LUMEN TECHNOLOGIES
2021	L001245168	0.95	10/11/2021	LUMEN TECHNOLOGIES
2021	L001245173	2.51	10/11/2021	LUMEN TECHNOLOGY
2021	L001245176	0.18	10/11/2021	LUMEN TECHNOLOGIES
2021	L001245182	0.71	10/11/2021	LUMEN TECHNOLOGIES

2021	L001245187	2.95	10/11/2021	LUMEN TECHNOLOGIES
2021	L001245189	2.67	10/11/2021	LUMEN TECHNOLOGIES
2021	L001247006	3.47	10/11/2021	MCI METRO ACCESS TRANSMISSION SERVICES LLC VERIZON C/O DUFF & PHELPS
2021	L001247007	2.85	10/11/2021	MCI METRO ACCESS TRANSMISSION SERVICES LLC VERIZON C/O DUFF & PHELPS
2021	L001247008	1.49	10/11/2021	MCI METRO ACCESS TRANSMISSION SERVICES LLC VERIZON C/O DUFF & PHELPS
2021	L001247009	0.90	10/11/2021	MCI METRO ACCESS TRANSMISSION SERVICES LLC VERIZON C/O DUFF & PHELPS
2021	L001247015	2.85	10/11/2021	MCI METRO ACCESS TRANSMISSION SERVICES LLC VERIZON C/O DUFF & PHELPS
2021	L001247016	2.97	10/11/2021	MCI METRO ACCESS TRANSMISSION SERVICES LLC VERIZON C/O DUFF & PHELPS
2021	L001247017	2.93	10/11/2021	MCI METRO ACCESS TRANSMISSION SERVICES LLC VERIZON C/O DUFF & PHELPS
2021	L001247018	2.58	10/11/2021	MCI METRO ACCESS TRANSMISSION SERVICES LLC VERIZON C/O DUFF & PHELPS
2021	L001247020	2.67	10/11/2021	MCI METRO ACCESS TRANSMISSION SERVICES LLC VERIZON C/O DUFF & PHELPS
2021	L001247021	2.13	10/11/2021	MCI METRO ACCESS TRANSMISSION SERVICES LLC VERIZON C/O DUFF & PHELPS
2021	L001247022	2.85	10/11/2021	MCI METRO ACCESS TRANSMISSION SERVICES LLC VERIZON C/O DUFF & PHELPS
2021	L001247028	2.47	10/11/2021	MCI METRO ACCESS TRANSMISSION SERVICES LLC VERIZON C/O DUFF & PHELPS
2021	L001247029	4.53	10/11/2021	MCI METRO ACCESS TRANSMISSION SERVICES LLC VERIZON C/O DUFF & PHELPS
2021	L001247032	3.96	10/11/2021	MCI METRO ACCESS TRANSMISSION SERVICES LLC VERIZON C/O DUFF & PHELPS
2021	L001247033	2.78	10/11/2021	MCI METRO ACCESS TRANSMISSION SERVICES LLC VERIZON C/O DUFF & PHELPS
2021	L001247036	2.51	10/11/2021	MCI METRO ACCESS TRANSMISSION SERVICES LLC VERIZON C/O DUFF & PHELPS
2021	L001247039	4.44	10/11/2021	MCI METRO ACCESS TRANSMISSION SERVICES LLC VERIZON C/O DUFF & PHELPS
2021	L001247044	2.73	10/11/2021	MCI METRO ACCESS TRANSMISSION SERVICES LLC VERIZON C/O DUFF & PHELPS
2021	L001247045	1.58	10/11/2021	MCI METRO ACCESS TRANSMISSION SERVICES LLC VERIZON C/O DUFF & PHELPS
2021	L001247046	2.61	10/11/2021	MCI METRO ACCESS TRANSMISSION SERVICES LLC VERIZON C/O DUFF & PHELPS
2021	L001247050	2.82	10/11/2021	MCI METRO ACCESS TRANSMISSION SERVICES LLC VERIZON C/O DUFF & PHELPS
2021	L001247051	2.38	10/11/2021	MCI METRO ACCESS TRANSMISSION SERVICES LLC VERIZON C/O DUFF & PHELPS
2021	L001247054	1.84	10/11/2021	MCI METRO ACCESS TRANSMISSION SERVICES LLC VERIZON C/O DUFF & PHELPS
2021	L001247060	4.10	10/11/2021	MCI METRO ACCESS TRANSMISSION SERVICES LLC VERIZON C/O DUFF & PHELPS
2021	L001247061	3.95	10/11/2021	MCI METRO ACCESS TRANSMISSION SERVICES LLC VERIZON C/O DUFF & PHELPS
2021	L001247062	4.10	10/11/2021	MCI METRO ACCESS TRANSMISSION SERVICES LLC VERIZON C/O DUFF & PHELPS
2021	L001247063	3.18	10/11/2021	MCI METRO ACCESS TRANSMISSION SERVICES LLC VERIZON C/O DUFF & PHELPS
2021	L001247064	4.10	10/11/2021	MCI METRO ACCESS TRANSMISSION SERVICES LLC VERIZON C/O DUFF & PHELPS
2021	L001247067	3.82	10/11/2021	MCI METRO ACCESS TRANSMISSION SERVICES LLC VERIZON C/O DUFF & PHELPS
2021	L001247070	4.05	10/11/2021	MCI METRO ACCESS TRANSMISSION SERVICES LLC VERIZON C/O DUFF & PHELPS
2021	L001247072	0.79	10/11/2021	MCI METRO ACCESS TRANSMISSION SERVICES LLC VERIZON C/O DUFF & PHELPS
2021	L001247073	2.97	10/11/2021	MCI METRO ACCESS TRANSMISSION SERVICES LLC VERIZON C/O DUFF & PHELPS
2021	L001247074	4.53	10/11/2021	MCI METRO ACCESS TRANSMISSION SERVICES LLC VERIZON C/O DUFF & PHELPS
2021	L001247078	2.93	10/11/2021	MCI METRO ACCESS TRANSMISSION SERVICES LLC VERIZON C/O DUFF & PHELPS
2021	L001247079	2.85	10/11/2021	MCI METRO ACCESS TRANSMISSION SERVICES LLC VERIZON C/O DUFF & PHELPS
2021	L001247080	4.87	10/11/2021	MCI METRO ACCESS TRANSMISSION SERVICES LLC VERIZON C/O DUFF & PHELPS
2021	L001247088	4.74	10/11/2021	MCI METRO ACCESS TRANSMISSION SERVICES LLC VERIZON C/O DUFF & PHELPS
2021	L001247095	3.82	10/11/2021	MCI METRO ACCESS TRANSMISSION SERVICES LLC VERIZON C/O DUFF & PHELPS

2021	L001247102	3.82	10/11/2021	MCI METRO ACCESS TRANSMISSION SERVICES LLC VERIZON C/O DUFF & PHELPS
2021	L001247104	2.76	10/11/2021	MCI METRO ACCESS TRANSMISSION SERVICES LLC VERIZON C/O DUFF & PHELPS
2021	L001247105	4.22	10/11/2021	MCI METRO ACCESS TRANSMISSION SERVICES LLC VERIZON C/O DUFF & PHELPS
2021	L001251001	1.46	10/11/2021	MCI COMMUNICATIONS SERVICES INC VERIZON C/O DUFF & PHELPS
2021	L001251023	3.65	10/11/2021	MCI COMMUNICATIONS SERVICES INC VERIZON C/O DUFF & PHELPS
2021	L001257001	3.64	10/11/2021	NEWSOM OIL COMPANY
2021	L001257005	3.84	10/11/2021	NEWSOM OIL COMPANY
2021	L001257016	4.63	10/11/2021	NEWSOM OIL COMPANY
2021	L001257017	1.25	10/11/2021	NEWSOM OIL COMPANY
2021	L001257018	2.50	10/11/2021	NEWSOM OIL COMPANY
2021	L001268094	1.26	10/11/2021	T MOBILE SOUTH LLC
2021	L001288002	3.03	10/11/2021	FERRELLGAS/BLUE RHINO
2021	L001288006	4.36	10/11/2021	FERRELLGAS/BLUE RHINO
2021	L001288007	3.13	10/11/2021	FERRELLGAS/BLUE RHINO
2021	L001288012	2.25	10/11/2021	FERRELLGAS/BLUE RHINO
2021	L001288022	3.12	10/11/2021	FERRELLGAS/BLUE RHINO
2021	L001288025	3.13	10/11/2021	FERRELLGAS/BLUE RHINO
2021	L001288026	2.23	10/11/2021	FERRELLGAS/BLUE RHINO
2021	L001288030	2.95	10/11/2021	FERRELLGAS/BLUE RHINO
2021	L001288034	1.84	10/11/2021	FERRELLGAS/BLUE RHINO
2021	L001333003	1.35	10/11/2021	NATIONAL CONSTRUCTION RENTALS INC
2021	L001333006	0.64	10/11/2021	NATIONAL CONSTRUCTION RENTALS INC
2021	L001333008	4.44	10/11/2021	NATIONAL CONSTRUCTION RENTALS INC
2021	L001333012	3.13	10/11/2021	NATIONAL CONSTRUCTION RENTALS INC
2021	L001333020	0.83	10/11/2021	NATIONAL CONSTRUCTION RENTALS INC
2021	L001333021	0.63	10/11/2021	NATIONAL CONSTRUCTION RENTALS INC
2021	L001333023	0.69	10/11/2021	NATIONAL CONSTRUCTION RENTALS INC
2021	L001333026	0.83	10/11/2021	NATIONAL CONSTRUCTION RENTALS INC
2021	L001333027	0.51	10/11/2021	NATIONAL CONSTRUCTION RENTALS INC
2021	L001353011	2.64	10/11/2021	AMERICA'S WATER HEATER RENTALS LLC
2021	L001358001	3.39	10/11/2021	NUCO2 SUPPLY LLC
2021	L001358006	2.53	10/11/2021	NUCO2 SUPPLY LLC
2021	L001358007	0.98	10/11/2021	NUCO2 SUPPLY LLC
2021	L001358008	2.47	10/11/2021	NUCO2 SUPPLY LLC
2021	L001358009	1.05	10/11/2021	NUCO2 SUPPLY LLC
2021	L001358011	4.42	10/11/2021	NUCO2 SUPPLY LLC
2021	L001358014	2.98	10/11/2021	NUCO2 SUPPLY LLC
2021	L001358017	4.44	10/11/2021	NUCO2 SUPPLY LLC
2021	L001358018	3.03	10/11/2021	NUCO2 SUPPLY LLC
2021	L001358019	3.72	10/11/2021	NUCO2 SUPPLY LLC

2021	L001358020	2.37	10/11/2021	NUCO2 SUPPLY LLC
2021	L001358021	2.16	10/11/2021	NUCO2 SUPPLY LLC
2021	L001358023	1.56	10/11/2021	NUCO2 SUPPLY LLC
2021	L001358025	2.51	10/11/2021	NUCO2 SUPPLY LLC
2021	L001358026	4.19	10/11/2021	NUCO2 SUPPLY LLC
2021	L001358027	1.45	10/11/2021	NUCO2 SUPPLY LLC
2021	L001358028	2.21	10/11/2021	NUCO2 SUPPLY LLC
2021	L001358029	2.29	10/11/2021	NUCO2 SUPPLY LLC
2021	L001358030	2.19	10/11/2021	NUCO2 SUPPLY LLC
2021	L001358033	2.99	10/11/2021	NUCO2 SUPPLY LLC
2021	L001358034	4.52	10/11/2021	NUCO2 SUPPLY LLC
2021	L001358035	2.59	10/11/2021	NUCO2 SUPPLY LLC
2021	L001358037	2.41	10/11/2021	NUCO2 SUPPLY LLC
2021	L001358038	3.15	10/11/2021	NUCO2 SUPPLY LLC
2021	L001358040	3.39	10/11/2021	NUCO2 SUPPLY LLC
2021	L001358044	2.34	10/11/2021	NUCO2 SUPPLY LLC
2021	L001358048	3.15	10/11/2021	NUCO2 SUPPLY LLC
2021	L001358050	2.92	10/11/2021	NUCO2 SUPPLY LLC
2021	L001358051	3.72	10/11/2021	NUCO2 SUPPLY LLC
2021	L001358057	3.33	10/11/2021	NUCO2 SUPPLY LLC
2021	L001358059	3.88	10/11/2021	NUCO2 SUPPLY LLC
2021	L001358060	3.03	10/11/2021	NUCO2 SUPPLY LLC
2021	L001358061	2.05	10/11/2021	NUCO2 SUPPLY LLC
2021	L001358069	1.84	10/11/2021	NUCO2 SUPPLY LLC
2021	L001358071	2.26	10/11/2021	NUCO2 SUPPLY LLC
2021	L001358093	3.15	10/11/2021	NUCO2 SUPPLY LLC
2021	L001358101	3.54	10/11/2021	NUCO2 SUPPLY LLC
2021	L001358104	3.39	10/11/2021	NUCO2 SUPPLY LLC
2021	L001358107	2.05	10/11/2021	NUCO2 SUPPLY LLC
2021	L001358108	3.55	10/11/2021	NUCO2 SUPPLY LLC
2021	L001358109	0.70	10/11/2021	NUCO2 SUPPLY LLC
2021	L001358110	1.71	10/11/2021	NUCO2 SUPPLY LLC
2021	L001358111	2.47	10/11/2021	NUCO2 SUPPLY LLC
2021	L001358112	2.07	10/11/2021	NUCO2 SUPPLY LLC
2021	L001358113	2.40	10/11/2021	NUCO2 SUPPLY LLC
2021	L001358116	1.28	10/11/2021	NUCO2 SUPPLY LLC
2021	L001358126	1.69	10/11/2021	NUCO2 SUPPLY LLC
2021	L001358127	3.39	10/11/2021	NUCO2 SUPPLY LLC
2021	L001358136	2.62	10/11/2021	NUCO2 SUPPLY LLC
2021	L001358138	3.55	10/11/2021	NUCO2 SUPPLY LLC

2021	L001358141	4.35	10/11/2021	NUCO2 SUPPLY LLC
2021	L001358144	2.41	10/11/2021	NUCO2 SUPPLY LLC
2021	L001358145	2.99	10/11/2021	NUCO2 SUPPLY LLC
2021	L001358155	3.20	10/11/2021	NUCO2 SUPPLY LLC
2021	L001358157	4.19	10/11/2021	NUCO2 SUPPLY LLC
2021	L001358178	3.79	10/11/2021	NUCO2 SUPPLY LLC
2021	L001358183	3.72	10/11/2021	NUCO2 SUPPLY LLC
2021	L001358184	2.35	10/11/2021	NUCO2 SUPPLY LLC
2021	L001358194	3.03	10/11/2021	NUCO2 SUPPLY LLC
2021	L001358197	2.06	10/11/2021	NUCO2 SUPPLY LLC
2021	L001358199	3.20	10/11/2021	NUCO2 SUPPLY LLC
2021	L001358200	2.19	10/11/2021	NUCO2 SUPPLY LLC
2021	L001358201	2.50	10/11/2021	NUCO2 SUPPLY LLC
2021	L001358206	3.71	10/11/2021	NUCO2 SUPPLY LLC
2021	L001358209	4.12	10/11/2021	NUCO2 SUPPLY LLC
2021	L001358210	1.05	10/11/2021	NUCO2 SUPPLY LLC
2021	L001358212	1.92	10/11/2021	NUCO2 SUPPLY LLC
2021	L001358216	1.10	10/11/2021	NUCO2 SUPPLY LLC
2021	L001358220	1.10	10/11/2021	NUCO2 SUPPLY LLC
2021	L001358221	3.39	10/11/2021	NUCO2 SUPPLY LLC
2021	L001358225	3.22	10/11/2021	NUCO2 SUPPLY LLC
2021	L001358228	0.83	10/11/2021	NUCO2 SUPPLY LLC
2021	L001358229	1.82	10/11/2021	NUCO2 SUPPLY LLC
2021	L001358231	2.59	10/11/2021	NUCO2 SUPPLY LLC
2021	L001358235	4.61	10/11/2021	NUCO2 SUPPLY LLC
2021	L001358244	2.10	10/11/2021	NUCO2 SUPPLY LLC
2021	L001358252	4.11	10/11/2021	NUCO2 SUPPLY LLC
2021	L001358254	1.49	10/11/2021	NUCO2 SUPPLY LLC
2021	L001358264	4.62	10/11/2021	NUCO2 SUPPLY LLC
2021	L001358272	4.53	10/11/2021	NUCO2 SUPPLY LLC
2021	L001358274	2.85	10/11/2021	NUCO2 SUPPLY LLC
2021	L001358275	4.07	10/11/2021	NUCO2 SUPPLY LLC
2021	L001358277	2.32	10/11/2021	NUCO2 SUPPLY LLC
2021	L001358278	3.03	10/11/2021	NUCO2 SUPPLY LLC
2021	L001358282	3.03	10/11/2021	NUCO2 SUPPLY LLC
2021	L001358283	3.22	10/11/2021	NUCO2 SUPPLY LLC
2021	L001358284	3.87	10/11/2021	NUCO2 SUPPLY LLC
2021	L001358285	0.70	10/11/2021	NUCO2 SUPPLY LLC
2021	L001358287	2.29	10/11/2021	NUCO2 SUPPLY LLC
2021	L001358289	2.34	10/11/2021	NUCO2 SUPPLY LLC

2021	L001358291	2.84	10/11/2021	NUCO2 SUPPLY LLC
2021	L001358295	2.04	10/11/2021	NUCO2 SUPPLY LLC
2021	L001358296	4.28	10/11/2021	NUCO2 SUPPLY LLC
2021	L001358297	3.36	10/11/2021	NUCO2 SUPPLY LLC
2021	L001358298	4.05	10/11/2021	NUCO2 SUPPLY LLC
2021	L001358299	3.45	10/11/2021	NUCO2 SUPPLY LLC
2021	L001358301	2.35	10/11/2021	NUCO2 SUPPLY LLC
2021	L001358308	3.87	10/11/2021	NUCO2 SUPPLY LLC
2021	L001358309	3.20	10/11/2021	NUCO2 SUPPLY LLC
2021	L001358312	2.29	10/11/2021	NUCO2 SUPPLY LLC
2021	L001358324	3.72	10/11/2021	NUCO2 SUPPLY LLC
2021	L001358326	2.35	10/11/2021	NUCO2 SUPPLY LLC
2021	L001358327	3.15	10/11/2021	NUCO2 SUPPLY LLC
2021	L001358328	2.59	10/11/2021	NUCO2 SUPPLY LLC
2021	L001358329	3.87	10/11/2021	NUCO2 SUPPLY LLC
2021	L001358331	1.85	10/11/2021	NUCO2 SUPPLY LLC
2021	L001358332	3.02	10/11/2021	NUCO2 SUPPLY LLC
2021	L001358333	3.35	10/11/2021	NUCO2 SUPPLY LLC
2021	L001358335	2.53	10/11/2021	NUCO2 SUPPLY LLC
2021	L001358338	1.47	10/11/2021	NUCO2 SUPPLY LLC
2021	L001358339	1.82	10/11/2021	NUCO2 SUPPLY LLC
2021	L001358343	1.68	10/11/2021	NUCO2 SUPPLY LLC
2021	L001358344	2.49	10/11/2021	NUCO2 SUPPLY LLC
2021	L001358347	4.25	10/11/2021	NUCO2 SUPPLY LLC
2021	L001358348	2.84	10/11/2021	NUCO2 SUPPLY LLC
2021	L001358356	1.85	10/11/2021	NUCO2 SUPPLY LLC
2021	L001358358	2.58	10/11/2021	NUCO2 SUPPLY LLC
2021	L001358361	0.65	10/11/2021	NUCO2 SUPPLY LLC
2021	L001358362	1.23	10/11/2021	NUCO2 SUPPLY LLC
2021	L001358365	2.04	10/11/2021	NUCO2 SUPPLY LLC
2021	L001358366	3.49	10/11/2021	NUCO2 SUPPLY LLC
2021	L001358367	3.19	10/11/2021	NUCO2 SUPPLY LLC
2021	L001358377	2.51	10/11/2021	NUCO2 SUPPLY LLC
2021	L001358378	1.84	10/11/2021	NUCO2 SUPPLY LLC
2021	L001358380	2.84	10/11/2021	NUCO2 SUPPLY LLC
2021	L001358383	4.82	10/11/2021	NUCO2 SUPPLY LLC
2021	L001358384	3.35	10/11/2021	NUCO2 SUPPLY LLC
2021	L001358392	2.05	10/11/2021	NUCO2 SUPPLY LLC
2021	L001358400	3.02	10/11/2021	NUCO2 SUPPLY LLC
2021	L001358407	2.64	10/11/2021	NUCO2 SUPPLY LLC

2021	L001358409	3.35	10/11/2021	NUCO2 SUPPLY LLC
2021	L001358421	2.21	10/11/2021	NUCO2 SUPPLY LLC
2021	L001358428	2.19	10/11/2021	NUCO2 SUPPLY LLC
2021	L001358436	2.39	10/11/2021	NUCO2 SUPPLY LLC
2021	L001358437	2.21	10/11/2021	NUCO2 SUPPLY LLC
2021	L001358439	2.02	10/11/2021	NUCO2 SUPPLY LLC
2021	L001358441	1.06	10/11/2021	NUCO2 SUPPLY LLC
2021	L001358444	4.71	10/11/2021	NUCO2 SUPPLY LLC
2021	L001358451	3.35	10/11/2021	NUCO2 SUPPLY LLC
2021	L001358466	3.22	10/11/2021	NUCO2 SUPPLY LLC
2021	L001358467	3.87	10/11/2021	NUCO2 SUPPLY LLC
2021	L001358476	1.83	10/11/2021	NUCO2 SUPPLY LLC
2021	L001358477	3.33	10/11/2021	NUCO2 SUPPLY LLC
2021	L001358483	1.83	10/11/2021	NUCO2 SUPPLY LLC
2021	L001358492	3.93	10/11/2021	NUCO2 SUPPLY LLC
2021	L001358505	4.84	10/11/2021	NUCO2 SUPPLY LLC
2021	L001358510	2.41	10/11/2021	NUCO2 SUPPLY LLC
2021	L001358517	3.87	10/11/2021	NUCO2 SUPPLY LLC
2021	L001358526	1.88	10/11/2021	NUCO2 SUPPLY LLC
2021	L001358528	4.82	10/11/2021	NUCO2 SUPPLY LLC
2021	L001358533	3.18	10/11/2021	NUCO2 SUPPLY LLC
2021	L001358535	4.05	10/11/2021	NUCO2 SUPPLY LLC
2021	L001358538	3.25	10/11/2021	NUCO2 SUPPLY LLC
2021	L001358539	1.69	10/11/2021	NUCO2 SUPPLY LLC
2021	L001358543	3.79	10/11/2021	NUCO2 SUPPLY LLC
2021	L001358545	2.58	10/11/2021	NUCO2 SUPPLY LLC
2021	L001358546	2.47	10/11/2021	NUCO2 SUPPLY LLC
2021	L001358549	1.60	10/11/2021	NUCO2 SUPPLY LLC
2021	L001358550	2.19	10/11/2021	NUCO2 SUPPLY LLC
2021	L001358553	4.02	10/11/2021	NUCO2 SUPPLY LLC
2021	L001358554	4.20	10/11/2021	NUCO2 SUPPLY LLC
2021	L001358555	3.55	10/11/2021	NUCO2 SUPPLY LLC
2021	L001358556	1.95	10/11/2021	NUCO2 SUPPLY LLC
2021	L001358559	2.50	10/11/2021	NUCO2 SUPPLY LLC
2021	L001358561	1.41	10/11/2021	NUCO2 SUPPLY LLC
2021	L001358562	2.59	10/11/2021	NUCO2 SUPPLY LLC
2021	L001358567	4.97	10/11/2021	NUCO2 SUPPLY LLC
2021	L001358570	4.84	10/11/2021	NUCO2 SUPPLY LLC
2021	L001358577	2.72	10/11/2021	NUCO2 SUPPLY LLC
2021	L001358580	2.77	10/11/2021	NUCO2 SUPPLY LLC

2021	L001358581	4.25	10/11/2021	NUCO2 SUPPLY LLC
2021	L001358585	4.28	10/11/2021	NUCO2 SUPPLY LLC
2021	L001358589	4.84	10/11/2021	NUCO2 SUPPLY LLC
2021	L001358592	3.88	10/11/2021	NUCO2 SUPPLY LLC
2021	L001358593	4.05	10/11/2021	NUCO2 SUPPLY LLC
2021	L001358605	1.85	10/11/2021	NUCO2 SUPPLY LLC
2021	L001358611	4.95	10/11/2021	NUCO2 SUPPLY LLC
2021	L001358613	4.55	10/11/2021	NUCO2 SUPPLY LLC
2021	L001358618	3.97	10/11/2021	NUCO2 SUPPLY LLC
2021	L001358625	2.84	10/11/2021	NUCO2 SUPPLY LLC
2021	L001358626	3.20	10/11/2021	NUCO2 SUPPLY LLC
2021	L001358627	3.87	10/11/2021	NUCO2 SUPPLY LLC
2021	L001358628	3.09	10/11/2021	NUCO2 SUPPLY LLC
2021	L001358636	4.74	10/11/2021	NUCO2 SUPPLY LLC
2021	L001358643	4.94	10/11/2021	NUCO2 SUPPLY LLC
2021	L001358646	3.33	10/11/2021	NUCO2 SUPPLY LLC
2021	L001358649	3.20	10/11/2021	NUCO2 SUPPLY LLC
2021	L001358650	4.05	10/11/2021	NUCO2 SUPPLY LLC
2021	L001358655	3.82	10/11/2021	NUCO2 SUPPLY LLC
2021	L001358662	2.85	10/11/2021	NUCO2 SUPPLY LLC
2021	L001358663	1.68	10/11/2021	NUCO2 SUPPLY LLC
2021	L001366006	1.44	10/11/2021	A T & T SERVICES INC
2021	L001366011	4.82	10/11/2021	A T & T SERVICES INC
2021	L001366013	4.53	10/11/2021	A T & T SERVICES INC
2021	L001366014	3.22	10/11/2021	A T & T SERVICES INC
2021	L001366015	1.03	10/11/2021	A T & T SERVICES INC
2021	L001366019	0.27	10/11/2021	A T & T SERVICES INC
2021	L001366020	0.75	10/11/2021	A T & T SERVICES INC
2021	L001366022	3.44	10/11/2021	A T & T SERVICES INC
2021	L001376002	3.39	10/11/2021	ZOOMSYSTEMS
2021	L001383024	1.45	10/11/2021	REDDY ICE LLC
2021	L001383036	3.28	10/11/2021	REDDY ICE LLC
2021	L001399009	0.85	10/11/2021	CSC LEASING COMPANY
2021	L001399012	1.55	10/11/2021	CSC LEASING COMPANY
2021	L001399013	4.71	10/11/2021	CSC LEASING COMPANY
2021	L001399014	3.89	10/11/2021	CSC LEASING COMPANY
2021	L001402010	3.85	10/11/2021	L3HARRIS TECHNOLOGIES INC
2021	L001425031	0.96	10/11/2021	NCR CORPORATION
2021	L001425035	0.74	10/11/2021	NCR CORPORATION
2021	L001449012	4.82	10/11/2021	3M COMPANY

2021	L001449018	3.83	10/11/2021	3M COMPANY
2021	L001449021	3.68	10/11/2021	3M COMPANY
2021	L001449024	3.91	10/11/2021	3M COMPANY
2021	L001449028	3.02	10/11/2021	3M COMPANY
2021	L001449031	4.45	10/11/2021	3M COMPANY
2021	L001458006	0.86	10/11/2021	K 12 MANAGEMENT INC
2021	L001458009	3.95	10/11/2021	K 12 MANAGEMENT INC
2021	L001458012	4.28	10/11/2021	K 12 MANAGEMENT INC
2021	L001458018	0.47	10/11/2021	K 12 MANAGEMENT INC
2021	L001458022	4.36	10/11/2021	K 12 MANAGEMENT INC
2021	L001458023	4.38	10/11/2021	K 12 MANAGEMENT INC
2021	L001458024	2.88	10/11/2021	K 12 MANAGEMENT INC
2021	L001458025	0.73	10/11/2021	K 12 MANAGEMENT INC
2021	L001463003	1.36	10/11/2021	STERICYCLE INC
2021	L001463006	1.26	10/11/2021	STERICYCLE INC
2021	L001463007	1.65	10/11/2021	STERICYCLE INC
2021	L001463011	0.67	10/11/2021	STERICYCLE INC
2021	L001463018	2.78	10/11/2021	STERICYCLE INC
2021	L001463025	4.27	10/11/2021	STERICYCLE INC
2021	L001463031	1.21	10/11/2021	STERICYCLE INC
2021	L001463033	0.65	10/11/2021	STERICYCLE INC
2021	L001478147	0.74	10/11/2021	CIT FINANCE LLC
2021	L001478179	2.86	10/11/2021	CIT FINANCE LLC
2021	L001478183	4.78	10/11/2021	CIT FINANCE LLC
2021	L001483005	1.20	10/11/2021	ATOS IT SOLUTIONS AND SERVICES INC SBT FL
2021	L001483006	0.19	10/11/2021	ATOS IT SOLUTIONS AND SERVICES INC SBT FL
2021	L001483007	0.87	10/11/2021	ATOS IT SOLUTIONS AND SERVICES INC SBT FL
2021	L001484001	1.03	10/11/2021	VIASAT INC (CPE)
2021	L001484005	0.37	10/11/2021	VIASAT INC (CPE)
2021	L001484006	4.15	10/11/2021	VIASAT INC (CPE)
2021	L001484008	3.24	10/11/2021	VIASAT INC (CPE)
2021	L001484011	2.76	10/11/2021	VIASAT INC (CPE)
2021	L001484012	0.57	10/11/2021	VIASAT INC (CPE)
2021	L001484014	0.75	10/11/2021	VIASAT INC (CPE)
2021	L001484015	1.60	10/11/2021	VIASAT INC (CPE)
2021	L001484016	1.87	10/11/2021	VIASAT INC (CPE)
2021	L001484017	3.82	10/11/2021	VIASAT INC (CPE)
2021	L001484023	2.40	10/11/2021	VIASAT INC (CPE)
2021	L001484024	1.39	10/11/2021	VIASAT INC (CPE)
2021	L001484029	0.04	10/11/2021	VIASAT INC (CPE)

2021	L001484031	0.59	10/11/2021	VIASAT INC (CPE)
2021	L001503067	1.26	10/11/2021	DELL EQUIPMENT FUNDING LP
2021	L001503082	2.07	10/11/2021	DELL EQUIPMENT FUNDING LP
2021	L001503083	1.68	10/11/2021	DELL EQUIPMENT FUNDING LP
2021	L001503088	2.45	10/11/2021	DELL EQUIPMENT FUNDING LP
2021	L001503112	4.49	10/11/2021	DELL EQUIPMENT FUNDING LP
2021	L001503113	3.43	10/11/2021	DELL EQUIPMENT FUNDING LP
2021	L001503143	3.36	10/11/2021	DELL EQUIPMENT FUNDING LP
2021	L001503154	4.14	10/11/2021	DELL EQUIPMENT FUNDING LP
2021	L001503161	4.62	10/11/2021	DELL EQUIPMENT FUNDING LP
2021	L001503164	3.71	10/11/2021	DELL EQUIPMENT FUNDING LP
2021	L001503165	4.85	10/11/2021	DELL EQUIPMENT FUNDING LP
2021	L001507005	3.83	10/11/2021	PRESIDIO TECHNOLOGY CAPITAL LLC
2021	L001507006	4.03	10/11/2021	PRESIDIO TECHNOLOGY CAPITAL LLC
2021	L001507007	4.03	10/11/2021	PRESIDIO TECHNOLOGY CAPITAL LLC
2021	L001507008	3.56	10/11/2021	PRESIDIO TECHNOLOGY CAPITAL LLC
2021	L001507009	2.97	10/11/2021	PRESIDIO TECHNOLOGY CAPITAL LLC
2021	L001510023	4.26	10/11/2021	ADT LLC
2021	L001535002	0.55	10/11/2021	TEARLAB RESEARCH INC
2021	L001535003	0.81	10/11/2021	TEARLAB RESEARCH INC
2021	L001535004	0.24	10/11/2021	TEARLAB RESEARCH INC
2021	L001535005	0.10	10/11/2021	TEARLAB RESEARCH INC
2021	L001535006	0.40	10/11/2021	TEARLAB RESEARCH INC
2021	L001535012	0.92	10/11/2021	TEARLAB RESEARCH INC
2021	L001535013	0.08	10/11/2021	TEARLAB RESEARCH INC
2021	L001535014	0.06	10/11/2021	TEARLAB RESEARCH INC
2021	L001535015	0.06	10/11/2021	TEARLAB RESEARCH INC
2021	L001535016	0.08	10/11/2021	TEARLAB RESEARCH INC
2021	L001535017	0.06	10/11/2021	TEARLAB RESEARCH INC
2021	L001541001	3.01	10/11/2021	COMMUNITY COFFEE COMPANY LLC
2021	L001541003	2.50	10/11/2021	COMMUNITY COFFEE COMPANY LLC
2021	L001541004	2.87	10/11/2021	COMMUNITY COFFEE COMPANY LLC
2021	L001541011	1.54	10/11/2021	COMMUNITY COFFEE COMPANY LLC
2021	L001541017	1.60	10/11/2021	COMMUNITY COFFEE COMPANY LLC
2021	L001541019	2.72	10/11/2021	COMMUNITY COFFEE COMPANY LLC
2021	L001543005	1.99	10/11/2021	DIPPIN DOTS LLC
2021	L001543009	1.42	10/11/2021	DIPPIN DOTS LLC
2021	L001543010	1.12	10/11/2021	DIPPIN DOTS LLC
2021	L001543011	1.83	10/11/2021	DIPPIN DOTS LLC
2021	L001543012	1.37	10/11/2021	DIPPIN DOTS LLC

2021	L001543016	1.28	10/11/2021	DIPPIN DOTS LLC
2021	L001543017	1.86	10/11/2021	DIPPIN DOTS LLC
2021	L001543018	1.34	10/11/2021	DIPPIN DOTS LLC
2021	L001547003	2.24	10/11/2021	GEN-PROBE SALES & SERVICE INC
2021	L001558001	1.36	10/11/2021	EVOQUA WATER TECHNOLOGIES LLC
2021	L001558007	2.69	10/11/2021	EVOQUA WATER TECHNOLOGIES LLC
2021	L001558010	2.64	10/11/2021	EVOQUA WATER TECHNOLOGIES LLC
2021	L001558011	3.32	10/11/2021	EVOQUA WATER TECHNOLOGIES LLC
2021	L001566001	3.44	10/11/2021	C D K GLOBAL LLC
2021	L001566002	0.44	10/11/2021	C D K GLOBAL LLC
2021	L001566007	0.18	10/11/2021	C D K GLOBAL LLC
2021	L001566014	0.70	10/11/2021	C D K GLOBAL LLC
2021	L001566015	3.58	10/11/2021	C D K GLOBAL LLC
2021	L001566017	4.95	10/11/2021	C D K GLOBAL LLC
2021	L001575002	0.34	10/11/2021	HERSHEY CREAMERY
2021	L001575007	1.22	10/11/2021	HERSHEY CREAMERY
2021	L001575008	0.21	10/11/2021	HERSHEY CREAMERY
2021	L001575011	0.31	10/11/2021	HERSHEY CREAMERY
2021	L001575013	2.06	10/11/2021	HERSHEY CREAMERY
2021	L001575014	2.68	10/11/2021	HERSHEY CREAMERY
2021	L001575020	0.82	10/11/2021	HERSHEY CREAMERY
2021	L001575021	3.79	10/11/2021	HERSHEY CREAMERY
2021	L001575028	3.33	10/11/2021	HERSHEY CREAMERY
2021	L001575030	0.36	10/11/2021	HERSHEY CREAMERY
2021	L001575031	4.53	10/11/2021	HERSHEY CREAMERY
2021	L001575034	0.59	10/11/2021	HERSHEY CREAMERY
2021	L001575035	2.02	10/11/2021	HERSHEY CREAMERY
2021	L001575037	0.50	10/11/2021	HERSHEY CREAMERY
2021	L001575041	0.30	10/11/2021	HERSHEY CREAMERY
2021	L001575044	0.79	10/11/2021	HERSHEY CREAMERY
2021	L001575045	2.21	10/11/2021	HERSHEY CREAMERY
2021	L001575049	0.93	10/11/2021	HERSHEY CREAMERY
2021	L001575051	0.48	10/11/2021	HERSHEY CREAMERY
2021	L001575052	0.89	10/11/2021	HERSHEY CREAMERY
2021	L001575053	0.32	10/11/2021	HERSHEY CREAMERY
2021	L001575054	0.87	10/11/2021	HERSHEY CREAMERY
2021	L001575055	1.62	10/11/2021	HERSHEY CREAMERY
2021	L001575056	1.05	10/11/2021	HERSHEY CREAMERY
2021	L001575057	0.27	10/11/2021	HERSHEY CREAMERY
2021	L001580039	4.68	10/11/2021	RICOH USA INC

2021	L001580042	2.54	10/11/2021	RICOH USA INC
2021	L001600003	1.23	10/11/2021	XEROX FINANCIAL SERVICES LLC PROPERTY TAX DEPARTMENT
2021	L001600007	3.08	10/11/2021	XEROX FINANCIAL SERVICES LLC PROPERTY TAX DEPARTMENT
2021	L001600018	3.89	10/11/2021	XEROX FINANCIAL SERVICES LLC PROPERTY TAX DEPARTMENT
2021	L001600019	1.55	10/11/2021	XEROX FINANCIAL SERVICES LLC PROPERTY TAX DEPARTMENT
2021	L001603001	0.46	10/11/2021	AMH 2014-1 BORROWER LLC
2021	L001603002	0.55	10/11/2021	AMH 2014-1 BORROWER LLC
2021	L001603003	0.36	10/11/2021	AMH 2014-1 BORROWER LLC
2021	L001603004	0.55	10/11/2021	AMH 2014-1 BORROWER LLC
2021	L001603005	0.55	10/11/2021	AMH 2014-1 BORROWER LLC
2021	L001603006	0.55	10/11/2021	AMH 2014-1 BORROWER LLC
2021	L001603008	0.49	10/11/2021	AMH 2014-1 BORROWER LLC
2021	L001603009	0.49	10/11/2021	AMH 2014-1 BORROWER LLC
2021	L001603010	0.49	10/11/2021	AMH 2014-1 BORROWER LLC
2021	L001603011	0.46	10/11/2021	AMH 2014-1 BORROWER LLC
2021	L001603013	0.49	10/11/2021	AMH 2014-1 BORROWER LLC
2021	L001603014	0.37	10/11/2021	AMH 2014-1 BORROWER LLC
2021	L001603016	0.55	10/11/2021	AMH 2014-1 BORROWER LLC
2021	L001604025	4.58	10/11/2021	AM HOMES 4 RENT PROPS SEVEN LLC
2021	L001604027	4.58	10/11/2021	AM HOMES 4 RENT PROPS SEVEN LLC
2021	L001604033	4.77	10/11/2021	AM HOMES 4 RENT PROPS SEVEN LLC
2021	L001604034	4.58	10/11/2021	AM HOMES 4 RENT PROPS SEVEN LLC
2021	L001604039	4.58	10/11/2021	AM HOMES 4 RENT PROPS SEVEN LLC
2021	L001604043	4.98	10/11/2021	AM HOMES 4 RENT PROPS SEVEN LLC
2021	L001604046	4.58	10/11/2021	AM HOMES 4 RENT PROPS SEVEN LLC
2021	L001604048	4.58	10/11/2021	AM HOMES 4 RENT PROPS SEVEN LLC
2021	L001604056	4.77	10/11/2021	AM HOMES 4 RENT PROPS SEVEN LLC
2021	L001604058	4.90	10/11/2021	AM HOMES 4 RENT PROPS SEVEN LLC
2021	L001604059	4.98	10/11/2021	AM HOMES 4 RENT PROPS SEVEN LLC
2021	L001604062	4.98	10/11/2021	AM HOMES 4 RENT PROPS SEVEN LLC
2021	L001604069	4.90	10/11/2021	AM HOMES 4 RENT PROPS SEVEN LLC
2021	L001604070	4.90	10/11/2021	AM HOMES 4 RENT PROPS SEVEN LLC
2021	L001604074	4.58	10/11/2021	AM HOMES 4 RENT PROPS SEVEN LLC
2021	L001604079	4.77	10/11/2021	AM HOMES 4 RENT PROPS SEVEN LLC
2021	L001604082	4.58	10/11/2021	AM HOMES 4 RENT PROPS SEVEN LLC
2021	L001604084	4.77	10/11/2021	AM HOMES 4 RENT PROPS SEVEN LLC
2021	L001604091	4.77	10/11/2021	AM HOMES 4 RENT PROPS SEVEN LLC
2021	L001604101	4.77	10/11/2021	AM HOMES 4 RENT PROPS SEVEN LLC
2021	L001604109	4.63	10/11/2021	AM HOMES 4 RENT PROPS SEVEN LLC
2021	L001604112	4.98	10/11/2021	AM HOMES 4 RENT PROPS SEVEN LLC

2021	L001608025	4.56	10/11/2021	SEMINOLE OFFICE SOLUTIONS INC
2021	L001622003	0.73	10/11/2021	CONOPCO INC
2021	L001622022	3.27	10/11/2021	CONOPCO INC
2021	L001622027	4.17	10/11/2021	CONOPCO INC
2021	L001622030	4.56	10/11/2021	CONOPCO INC
2021	L001631030	4.72	10/11/2021	AMH 2015-1 BORROWER LLC
2021	L001631031	4.72	10/11/2021	AMH 2015-1 BORROWER LLC
2021	L001631032	4.52	10/11/2021	AMH 2015-1 BORROWER LLC
2021	L001631033	4.52	10/11/2021	AMH 2015-1 BORROWER LLC
2021	L001631034	4.72	10/11/2021	AMH 2015-1 BORROWER LLC
2021	L001631036	4.52	10/11/2021	AMH 2015-1 BORROWER LLC
2021	L001631037	4.72	10/11/2021	AMH 2015-1 BORROWER LLC
2021	L001645001	3.64	10/11/2021	CIT BANK N A
2021	L001645003	2.82	10/11/2021	CIT BANK N A
2021	L001645016	0.64	10/11/2021	CIT BANK N A
2021	L001645019	3.77	10/11/2021	CIT BANK N A
2021	L001645030	3.31	10/11/2021	CIT BANK N A
2021	L001645031	3.63	10/11/2021	CIT BANK N A
2021	L001645032	3.36	10/11/2021	CIT BANK N A
2021	L001675001	1.88	10/11/2021	INOGEN INC
2021	L001675003	1.54	10/11/2021	INOGEN INC
2021	L001675004	0.37	10/11/2021	INOGEN INC
2021	L001675006	4.18	10/11/2021	INOGEN INC
2021	L001675007	0.71	10/11/2021	INOGEN INC
2021	L001675008	1.00	10/11/2021	INOGEN INC
2021	L001675009	2.62	10/11/2021	INOGEN INC
2021	L001675012	3.13	10/11/2021	INOGEN INC
2021	L001675014	0.04	10/11/2021	INOGEN INC
2021	L001675016	0.93	10/11/2021	INOGEN INC
2021	L001675017	3.45	10/11/2021	INOGEN INC
2021	L001675018	0.25	10/11/2021	INOGEN INC
2021	L001675019	0.05	10/11/2021	INOGEN INC
2021	L001675020	0.56	10/11/2021	INOGEN INC
2021	L001675021	0.80	10/11/2021	INOGEN INC
2021	L001675022	1.11	10/11/2021	INOGEN INC
2021	L001686001	2.56	10/11/2021	ROBERT J YOUNG COMPANY LLC
2021	L001705002	4.74	10/11/2021	PRAXAIR DISTRIBUTION INC
2021	L001705006	0.23	10/11/2021	PRAXAIR DISTRIBUTION INC
2021	L001725001	0.61	10/11/2021	OWENS DISTRIBUTORS INC
2021	L001725002	2.57	10/11/2021	OWENS DISTRIBUTORS INC

2021	L001725005	0.77	10/11/2021	OWENS DISTRIBUTORS INC
2021	L001725006	0.84	10/11/2021	OWENS DISTRIBUTORS INC
2021	L001725007	0.50	10/11/2021	OWENS DISTRIBUTORS INC
2021	L001725008	0.73	10/11/2021	OWENS DISTRIBUTORS INC
2021	L001725009	0.79	10/11/2021	OWENS DISTRIBUTORS INC
2021	L001725010	1.05	10/11/2021	OWENS DISTRIBUTORS INC
2021	L001725011	0.78	10/11/2021	OWENS DISTRIBUTORS INC
2021	L001725012	1.05	10/11/2021	OWENS DISTRIBUTORS INC
2021	L001725013	1.17	10/11/2021	OWENS DISTRIBUTORS INC
2021	L001725015	0.92	10/11/2021	OWENS DISTRIBUTORS INC
2021	L001725016	2.31	10/11/2021	OWENS DISTRIBUTORS INC
2021	L001725017	0.74	10/11/2021	OWENS DISTRIBUTORS INC
2021	L001725018	0.70	10/11/2021	OWENS DISTRIBUTORS INC
2021	L001725020	1.05	10/11/2021	OWENS DISTRIBUTORS INC
2021	L001725021	1.84	10/11/2021	OWENS DISTRIBUTORS INC
2021	L001725022	1.20	10/11/2021	OWENS DISTRIBUTORS INC
2021	L001725023	2.40	10/11/2021	OWENS DISTRIBUTORS INC
2021	L001725024	2.41	10/11/2021	OWENS DISTRIBUTORS INC
2021	L001725025	0.52	10/11/2021	OWENS DISTRIBUTORS INC
2021	L001725031	0.91	10/11/2021	OWENS DISTRIBUTORS INC
2021	L001725038	0.48	10/11/2021	OWENS DISTRIBUTORS INC
2021	L001725039	0.79	10/11/2021	OWENS DISTRIBUTORS INC
2021	L001725040	0.92	10/11/2021	OWENS DISTRIBUTORS INC
2021	L001725041	0.72	10/11/2021	OWENS DISTRIBUTORS INC
2021	L001725042	0.92	10/11/2021	OWENS DISTRIBUTORS INC
2021	L001725044	1.21	10/11/2021	OWENS DISTRIBUTORS INC
2021	L001725045	2.51	10/11/2021	OWENS DISTRIBUTORS INC
2021	L001725048	2.73	10/11/2021	OWENS DISTRIBUTORS INC
2021	L001725049	1.30	10/11/2021	OWENS DISTRIBUTORS INC
2021	L001725050	2.77	10/11/2021	OWENS DISTRIBUTORS INC
2021	L001725051	0.72	10/11/2021	OWENS DISTRIBUTORS INC
2021	L001725052	2.31	10/11/2021	OWENS DISTRIBUTORS INC
2021	L001725054	1.34	10/11/2021	OWENS DISTRIBUTORS INC
2021	L001725059	2.18	10/11/2021	OWENS DISTRIBUTORS INC
2021	L001742001	1.68	10/11/2021	HERITAGE-CRYSTAL CLEAN LLC
2021	L001742002	3.45	10/11/2021	HERITAGE-CRYSTAL CLEAN LLC
2021	L001742003	0.71	10/11/2021	HERITAGE-CRYSTAL CLEAN LLC
2021	L001742004	0.75	10/11/2021	HERITAGE-CRYSTAL CLEAN LLC
2021	L001742005	3.81	10/11/2021	HERITAGE-CRYSTAL CLEAN LLC
2021	L001742007	1.77	10/11/2021	HERITAGE-CRYSTAL CLEAN LLC

2021	L001742008	0.60	10/11/2021	HERITAGE-CRYSTAL CLEAN LLC
2021	L001742009	0.69	10/11/2021	HERITAGE-CRYSTAL CLEAN LLC
2021	L001742011	0.58	10/11/2021	HERITAGE-CRYSTAL CLEAN LLC
2021	L001742012	0.79	10/11/2021	HERITAGE-CRYSTAL CLEAN LLC
2021	L001742013	4.55	10/11/2021	HERITAGE-CRYSTAL CLEAN LLC
2021	L001742014	0.60	10/11/2021	HERITAGE-CRYSTAL CLEAN LLC
2021	L001742015	2.40	10/11/2021	HERITAGE-CRYSTAL CLEAN LLC
2021	L001742017	0.71	10/11/2021	HERITAGE-CRYSTAL CLEAN LLC
2021	L001742018	1.54	10/11/2021	HERITAGE-CRYSTAL CLEAN LLC
2021	L001742019	0.79	10/11/2021	HERITAGE-CRYSTAL CLEAN LLC
2021	L001742020	0.52	10/11/2021	HERITAGE-CRYSTAL CLEAN LLC
2021	L001742021	0.78	10/11/2021	HERITAGE-CRYSTAL CLEAN LLC
2021	L001742022	0.79	10/11/2021	HERITAGE-CRYSTAL CLEAN LLC
2021	L001742023	4.39	10/11/2021	HERITAGE-CRYSTAL CLEAN LLC
2021	L001742024	0.73	10/11/2021	HERITAGE-CRYSTAL CLEAN LLC
2021	L001742026	0.79	10/11/2021	HERITAGE-CRYSTAL CLEAN LLC
2021	L001742027	0.75	10/11/2021	HERITAGE-CRYSTAL CLEAN LLC
2021	L001742029	0.62	10/11/2021	HERITAGE-CRYSTAL CLEAN LLC
2021	L001742030	0.67	10/11/2021	HERITAGE-CRYSTAL CLEAN LLC
2021	L001742031	0.52	10/11/2021	HERITAGE-CRYSTAL CLEAN LLC
2021	L001742033	1.30	10/11/2021	HERITAGE-CRYSTAL CLEAN LLC
2021	L001742034	0.51	10/11/2021	HERITAGE-CRYSTAL CLEAN LLC
2021	L001742035	0.85	10/11/2021	HERITAGE-CRYSTAL CLEAN LLC
2021	L001742036	3.09	10/11/2021	HERITAGE-CRYSTAL CLEAN LLC
2021	L001742038	4.06	10/11/2021	HERITAGE-CRYSTAL CLEAN LLC
2021	L001742039	0.95	10/11/2021	HERITAGE-CRYSTAL CLEAN LLC
2021	L001742040	1.32	10/11/2021	HERITAGE-CRYSTAL CLEAN LLC
2021	L001742041	1.41	10/11/2021	HERITAGE-CRYSTAL CLEAN LLC
2021	L001742043	1.08	10/11/2021	HERITAGE-CRYSTAL CLEAN LLC
2021	L001745009	2.36	10/11/2021	OUTCOME HEALTH
2021	L001745010	4.77	10/11/2021	OUTCOME HEALTH
2021	L001745011	3.37	10/11/2021	OUTCOME HEALTH
2021	L001745015	1.30	10/11/2021	OUTCOME HEALTH
2021	L001749002	4.38	10/11/2021	SOUTHEASTERN LAUNDRY EQUIPMENT SALES INC
2021	L001763004	4.27	10/11/2021	HARRIS TRUSTED ENTERPRISE NETWORK - L3 HARRIS
2021	L001763005	3.55	10/11/2021	HARRIS TRUSTED ENTERPRISE NETWORK - L3 HARRIS
2021	L001763006	3.55	10/11/2021	HARRIS TRUSTED ENTERPRISE NETWORK - L3 HARRIS
2021	L001763007	3.36	10/11/2021	HARRIS TRUSTED ENTERPRISE NETWORK - L3 HARRIS
2021	L001763009	4.71	10/11/2021	HARRIS TRUSTED ENTERPRISE NETWORK - L3 HARRIS
2021	L001763010	2.90	10/11/2021	HARRIS TRUSTED ENTERPRISE NETWORK - L3 HARRIS

2021	L001763011	3.69	10/11/2021	HARRIS TRUSTED ENTERPRISE NETWORK - L3 HARRIS
2021	L001763013	4.49	10/11/2021	HARRIS TRUSTED ENTERPRISE NETWORK - L3 HARRIS
2021	L001763014	1.59	10/11/2021	HARRIS TRUSTED ENTERPRISE NETWORK - L3 HARRIS
2021	L001763015	0.97	10/11/2021	HARRIS TRUSTED ENTERPRISE NETWORK - L3 HARRIS
2021	L001763016	2.85	10/11/2021	HARRIS TRUSTED ENTERPRISE NETWORK - L3 HARRIS
2021	L001763017	2.27	10/11/2021	HARRIS TRUSTED ENTERPRISE NETWORK - L3 HARRIS
2021	L001763018	2.43	10/11/2021	HARRIS TRUSTED ENTERPRISE NETWORK - L3 HARRIS
2021	L001763020	1.44	10/11/2021	HARRIS TRUSTED ENTERPRISE NETWORK - L3 HARRIS
2021	L001763022	1.59	10/11/2021	HARRIS TRUSTED ENTERPRISE NETWORK - L3 HARRIS
2021	L001763024	3.32	10/11/2021	HARRIS TRUSTED ENTERPRISE NETWORK - L3 HARRIS
2021	L001763026	4.80	10/11/2021	HARRIS TRUSTED ENTERPRISE NETWORK - L3 HARRIS
2021	L001763027	4.92	10/11/2021	HARRIS TRUSTED ENTERPRISE NETWORK - L3 HARRIS
2021	L001763028	4.65	10/11/2021	HARRIS TRUSTED ENTERPRISE NETWORK - L3 HARRIS
2021	L001763029	4.65	10/11/2021	HARRIS TRUSTED ENTERPRISE NETWORK - L3 HARRIS
2021	L001763030	3.44	10/11/2021	HARRIS TRUSTED ENTERPRISE NETWORK - L3 HARRIS
2021	L001763031	1.73	10/11/2021	HARRIS TRUSTED ENTERPRISE NETWORK - L3 HARRIS
2021	L001763032	4.21	10/11/2021	HARRIS TRUSTED ENTERPRISE NETWORK - L3 HARRIS
2021	L001763033	4.49	10/11/2021	HARRIS TRUSTED ENTERPRISE NETWORK - L3 HARRIS
2021	L001763035	4.44	10/11/2021	HARRIS TRUSTED ENTERPRISE NETWORK - L3 HARRIS
2021	L001763036	4.41	10/11/2021	HARRIS TRUSTED ENTERPRISE NETWORK - L3 HARRIS
2021	L001763037	4.30	10/11/2021	HARRIS TRUSTED ENTERPRISE NETWORK - L3 HARRIS
2021	L001763039	4.53	10/11/2021	HARRIS TRUSTED ENTERPRISE NETWORK - L3 HARRIS
2021	L001763040	3.58	10/11/2021	HARRIS TRUSTED ENTERPRISE NETWORK - L3 HARRIS
2021	L001763043	4.92	10/11/2021	HARRIS TRUSTED ENTERPRISE NETWORK - L3 HARRIS
2021	L001763045	3.61	10/11/2021	HARRIS TRUSTED ENTERPRISE NETWORK - L3 HARRIS
2021	L001763046	4.49	10/11/2021	HARRIS TRUSTED ENTERPRISE NETWORK - L3 HARRIS
2021	L001763047	4.36	10/11/2021	HARRIS TRUSTED ENTERPRISE NETWORK - L3 HARRIS
2021	L001763048	3.31	10/11/2021	HARRIS TRUSTED ENTERPRISE NETWORK - L3 HARRIS
2021	L001763050	4.92	10/11/2021	HARRIS TRUSTED ENTERPRISE NETWORK - L3 HARRIS
2021	L001763057	4.54	10/11/2021	HARRIS TRUSTED ENTERPRISE NETWORK - L3 HARRIS
2021	L001763059	4.55	10/11/2021	HARRIS TRUSTED ENTERPRISE NETWORK - L3 HARRIS
2021	L001763062	4.55	10/11/2021	HARRIS TRUSTED ENTERPRISE NETWORK - L3 HARRIS
2021	L001763063	2.45	10/11/2021	HARRIS TRUSTED ENTERPRISE NETWORK - L3 HARRIS
2021	L001763074	4.35	10/11/2021	HARRIS TRUSTED ENTERPRISE NETWORK - L3 HARRIS
2021	L001763077	2.85	10/11/2021	HARRIS TRUSTED ENTERPRISE NETWORK - L3 HARRIS
2021	L001774001	0.86	10/11/2021	NLS EQUIPMENT FINANCE LLC
2021	L001774003	3.17	10/11/2021	NLS EQUIPMENT FINANCE LLC
2021	L001791001	2.22	10/11/2021	HPE DEPOSITOR MASTER TRUST
2021	L001791014	0.58	10/11/2021	HPE DEPOSITOR MASTER TRUST
2021	L001791035	4.86	10/11/2021	HPE DEPOSITOR MASTER TRUST

2021	L001791039	4.74	10/11/2021	HPE DEPOSITOR MASTER TRUST
2021	L001791040	4.84	10/11/2021	HPE DEPOSITOR MASTER TRUST
2021	L001791041	4.84	10/11/2021	HPE DEPOSITOR MASTER TRUST
2021	L001791042	4.12	10/11/2021	HPE DEPOSITOR MASTER TRUST
2021	L001791043	3.04	10/11/2021	HPE DEPOSITOR MASTER TRUST
2021	L001791055	3.74	10/11/2021	HPE DEPOSITOR MASTER TRUST
2021	L001791057	0.94	10/11/2021	HPE DEPOSITOR MASTER TRUST
2021	L001791058	0.84	10/11/2021	HPE DEPOSITOR MASTER TRUST
2021	L001791059	0.29	10/11/2021	HPE DEPOSITOR MASTER TRUST
2021	L001791060	0.33	10/11/2021	HPE DEPOSITOR MASTER TRUST
2021	L001791061	0.49	10/11/2021	HPE DEPOSITOR MASTER TRUST
2021	L001791068	4.06	10/11/2021	HPE DEPOSITOR MASTER TRUST
2021	L001791075	2.44	10/11/2021	HPE DEPOSITOR MASTER TRUST
2021	L001803002	4.48	10/11/2021	COOK PORTABLE WAREHOUSES
2021	L001803006	1.97	10/11/2021	COOK PORTABLE WAREHOUSES
2021	L001803007	4.38	10/11/2021	COOK PORTABLE WAREHOUSES
2021	L001803008	4.30	10/11/2021	COOK PORTABLE WAREHOUSES
2021	L001803013	4.92	10/11/2021	COOK PORTABLE WAREHOUSES
2021	L001834073	3.80	10/11/2021	SPRINT DBA T-MOBILE
2021	L001834074	2.56	10/11/2021	SPRINT DBA T-MOBILE
2021	L001834075	2.23	10/11/2021	SPRINT DBA T-MOBILE
2021	P000449000	4.79	10/11/2021	CYPRESS STRAND PROPERTIES LLC
2021	P003221000	1.12	10/11/2021	JUAN F & ANNETTE B OCAMPO
2021	P005922000	0.90	10/11/2021	OAKHAVEN APARTMENTS
2021	P006885000	3.48	10/11/2021	DAVID W & MAY L DAVIS
2021	P006981000	2.56	10/11/2021	THEODORE A MC NEAL-RENTAL
2021	P007228000	2.62	10/11/2021	SEA PINES APARTMENTS
2021	P007385000	3.11	10/11/2021	SUNSHINE FOOD MART #300
2021	P009098000	1.39	10/11/2021	SPACE COAST RENTAL LLC FAIAZ M RASUL
2021	P022287000	1.15	10/11/2021	BREVARD CYLINDER HEAD
2021	P034496000	1.49	10/11/2021	ESCAPE CHRISTOPHER K SIMPSON
2021	P034952000	3.26	10/11/2021	NAIAD SHORES HOME IMPROVEMENTS ARNE K HESTAD
2021	P039534000	2.92	10/11/2021	DAVE WEINSTEIN CONCRETE LLC
2021	P042401000	3.00	10/11/2021	RAW TILE & INSTALLATIONS INC
2021	P044149000	2.92	10/11/2021	A BETTER FLOORING INSTALLATIONS INC
2021	P046353000	3.26	10/11/2021	ISLANDER COMICS AND COLLECTIBLES
2021	P047687000	4.83	10/11/2021	SHAKLEE PRODUCTS SALES
2021	P048464000	0.35	10/11/2021	ASIAN CHAO/MAKI OF JAPAN
2021	P049078000	3.84	10/11/2021	R H TEXTURES & DRYWALL REAPIR LLC ROY H HOWARD
2021	P055991000	3.20	10/11/2021	MICHAEL F SHAIN-HANDYMAN

2021	P056154000	2.16	10/11/2021	DOLLAR GENERAL STORE #03564
2021	P056604000	3.26	10/11/2021	PAT TRAMONTANA, HANDYMAN
2021	P056694000	2.95	10/11/2021	RIC WOODWARD PA
2021	P056903000	3.20	10/11/2021	BOB GIANCOLA COMPUTER DRAFTING SERVICE
2021	P057439000	4.00	10/11/2021	SUPREME BUILDING MAINTENANCE WILSON QUIRINDONGO
2021	P057665000	4.77	10/11/2021	CUSTOM UPHOLSTERY HYLTON A DIXON
2021	P058576000	4.89	10/11/2021	T & V ELECTRICAL SERVICE, INC. JEFFREY S VICE
2021	P058675000	3.83	10/11/2021	TOW BOAT MIKE INC
2021	P059351000	2.18	10/11/2021	STOR IT ALL LLC
2021	P059523000	3.73	10/11/2021	BANANA RIVER BUILDERS INC KENNETH D MORIN
2021	P059677000	3.50	10/11/2021	BEST ELECTRIC OF PALM BAY INC
2021	P061359000	3.84	10/11/2021	EVOLUTION NURSERY & LANDSCAPE INC WILLIAM H WOLF, PRESIDENT
2021	P061955000	4.20	10/11/2021	CARROLL HELLER INTERNET SALES REP
2021	P062491000	4.89	10/11/2021	WRMI INC
2021	P062881000	2.98	10/11/2021	DARYL E ASKELAND DMD PA
2021	P065756000	3.00	10/11/2021	ANALYTICAL LABORATORIES OF FLORIDA INC
2021	P065764000	3.31	10/11/2021	RL CAD SERVICE INC
2021	P068475000	3.58	10/11/2021	LAW OFFICE OF ROY A PRAVER
2021	P069818000	3.39	10/11/2021	ACCENT PAINT & WALLPAPER LLC
2021	P069867000	1.82	10/11/2021	RUSSELL M ALLISON CONSULTING
2021	P071894000	4.19	10/11/2021	PETER PIETROBONO-HANDYMAN
2021	P072937000	2.39	10/11/2021	TONY COOK HEATING & AIR INC
2021	P073154000	4.67	10/11/2021	HOLLI HENDERSON'S PREMIER POOL SERVICE
2021	P077390000	3.26	10/11/2021	BOATCORP
2021	P077682000	4.79	10/11/2021	CPI REALTY
2021	P078983000	4.78	10/11/2021	BOOZER PROPERTIES LLC
2021	P080349000	4.25	10/11/2021	DENT MAN
2021	P080569000	2.25	10/11/2021	RENOVATIONS BY JOHN HALL INC
2021	P081619000	4.27	10/11/2021	TAYLOR, CHARLENE
2021	P082133000	4.79	10/11/2021	UNIQUE BOUTIQUE LLC
2021	P082863000	3.29	10/11/2021	SCHRACK, HAROLD III
2021	P083052000	0.79	10/11/2021	SEALYM CLINICAL NEUROLOGY & EPILEPSY PLLC
2021	P083069000	0.67	10/11/2021	ANTIQUES & COLLECTIBLES TOO
2021	P084192000	3.20	10/11/2021	GARY L BARBER - HANDYMAN
2021	P085295000	1.98	10/11/2021	EVERCLEAR WINDOW CLEANING LLC
2021	P085473000	2.65	10/11/2021	CMI SERVICES JERRY D LAMBERT
2021	P086494000	3.71	10/11/2021	LONG DOGGERS GRILL & BREW
2021	P086667000	0.30	10/11/2021	JEFFREY J KOCH YARD CARE
2021	P087006000	0.31	10/11/2021	NEWBRIDGE SECURITIES CORP
2021	P087754000	0.87	10/11/2021	JENNIFER FINDLEY INC

2021	P089168000	2.28	10/11/2021	HURRICANE HANDYMEN CORPORATION
2021	P089593000	1.67	10/11/2021	ADRIANNE METZ MASSAGE THERAPY
2021	P092820000	0.85	10/11/2021	DOMINO'S PIZZA #4957
2021	P094261000	0.81	10/11/2021	LANE YACHT SERVICE INC
2021	P095031000	2.26	10/11/2021	KATHLEEN MCKEON'S CLEANING SERVICE
2021	P095760000	0.30	10/11/2021	HEALTH RESOURCE CENTER
2021	P105765000	4.01	10/11/2021	MIKE BENCIVENGA DRYWALL INC
2021	P117072000	3.91	10/11/2021	MEXICO'S GRILL
2021	P118587000	4.73	10/11/2021	LITTLE PHILLIES
2021	P120595000	0.32	10/11/2021	BERKSHIRE HATHAWAY HOMESERVICES FLORIDA REALTY
2021	P120647000	2.08	10/11/2021	THE CHUBBY MULLET LLC
2021	P126143000	4.13	10/11/2021	YOSHI'S IZAKAYA
2021	P126357000	2.35	10/11/2021	NIGHTSHADE ELECTRONICS
2021	P126850000	4.07	10/11/2021	PREMIER MEDICAL CLINIC
2021	P127176000	4.41	10/11/2021	FYE
		12,687.28		

	Increase	Decrease	Net
Correction Totals			
Total Insolvent			
Total Litigation			
Grand Totals			

INSTRUCTIONS

To Tax Collectors:

1. Use this for the last sheet on your report of discounts, errors, double assessments, and insolvencies.
2. Do not list any item without showing the reason for reduction in the right-hand column.
3. As much as possible, group together all items coming under one heading. For instance, place all errors under one heading, all double assessments under another, exemptions under another, etc.
4. For exemptions, specify whether widow, veteran, homestead, disability, etc.

Tax Collector Recapitulation

I, Lisa Cullen, Tax Collector of Brevard County, Florida, certify this is a report of all discounts, errors, double assessments, insolvencies, and federal bankruptcies on the assessment roll for 2021; that the discounts were actually earned for the month as shown; that the attached list shows all errors and double assessments as the property appraiser certified; that I have allowed no exemptions, other than those the attached list shows as certified by the property appraiser; that each item marked insolvent on the attached list is in fact insolvent and, although I have made a diligent search, I have been unable to find the tangible personal property to levy on to enforce the payment of the tax; and that I have not collected any of the items on the attached list.

I am entitled to credit against the 2021 assessment roll on the following amounts:

Discounts	31,597,129.92
Errors	480,841.21
Double Assessments	0.00
Insolvencies	82.43
Federal Bankruptcies	19,028.20
Other: (specify)	
Under minimum	12,687.28
Total	32,109,769.04

Lisa Cull
Signature, Tax Collector

Brevard
County

06/30/2022
Date

Agenda Report

2725 Judge Fran Jamieson Way
Viera, FL 32940

Consent

F.6. 8/16/2022

Subject:
FY 2023 Proposed Budget for Chaparral of Palm Bay Community Development District

Fiscal Impact:
There is no fiscal impact

Dept/Office:
Budget Office

Requested Action:
It is requested that the Board acknowledges receipt of the FY 2023 Proposed Budget for Chaparral of Palm Bay Community Development District.

Summary Explanation and Background:
In accordance with Florida Statute 190.008(2), at least 60 days prior to adoption, the district board shall submit to the local governing authorities having jurisdiction over the area included inn the district, for purposes of disclosure and information only, the proposed annual budget for the ensuing fiscal year and any proposed long-term financial plan or program of the district for future operations. The Chaparral of Palm Bay Community Development District is submitting its fiscal year 2023 Proposed Budget to the Brevard County Board of Commissioners.

Clerk to the Board Instructions:
Maintain necessary documents for record retention.

CHAPARRAL OF PALM BAY COMMUNITY DEVELOPMENT DISTRICT
FY 2023 PRELIMINARY PROPOSED BUDGET - GENERAL FUND (O&M)

		FY 2022 ADOPTED	FY 2023 PROPOSED	VARIANCE
I.	**REVENUE**			
	GENERAL FUND REVENUE /(a)	$ 398,729	$ 441,187	$ 42,458
	INTEREST	-		-
	TOTAL REVENUE	**398,729**	**441,187**	**42,458**
II.	**EXPENDITURES**			
	GENERAL ADMINISTRATIVE			
	SUPERVISORS COMPENSATION (3 Supervisors- 8 Meetings)	3,600	4,800	1,200
	PAYROLL TAXES	275	367	92
	PAYROLL PROCESSING	660	490	(170)
	MANAGEMENT CONSULTING SERVICES	21,000	23,000	2,000
	CONSTRUCTION ACCOUNTING SERVICES	3,500	750	(2,750)
	PLANNING, COORDINATING & CONTRACT SERVICES	36,000	36,000	-
	ADMINISTRATIVE SERVICES	3,600	3,600	-
	BANK FEES	300	300	-
	AUDITING SERVICES	2,800	3,600	800
	TRAVEL PER DIEM	525	500	(25)
	INSURANCE (increase for amneity going live - do we have any hardscape to add policy)	12,000	17,000	5,000
	REGULATORY AND PERMIT FEES	175	175	-
	LEGAL ADVERTISEMENTS	5,500	3,500	(2,000)
	ENGINEERING SERVICES	5,500	5,500	-
	LEGAL SERVICES	7,000	7,000	-
	PERFORMANCE & WARRANTY BOND PREMIUM	-	2,015	2,015
	WEBSITE HOSTING	2,015	800	(1,215)
	MEETING ROOM RENTAL	-	2,500	2,500
	ADMINISTRATIVE CONTINGENCY	2,500	-	(2,500)
	TOTAL GENERAL ADMINISTRATIVE	**106,950**	**111,897**	**4,947**

CHAPARRAL OF PALM BAY COMMUNITY DEVELOPMENT DISTRICT
FY 2023 PRELIMINARY PROPOSED BUDGET - GENERAL FUND (O&M)

	FY 2022 ADOPTED	FY 2023 PROPOSED	VARIANCE
DEBT ADMINISTRATION:			
DISSEMINATION AGENT	5,000	5,000	-
TRUSTEE FEES	7,004	7,004	-
ARBITRAGE	750	750	-
TOTAL DEBT ADMINISTRATION	**12,754**	**12,754**	**-**
PHYSICAL ENVIRONMENT EXPENDITURES			
COMPREHENSIVE FIELD SERVICES	8,000	8,016	16
STREETPOLE LIGHTING	58,900	80,000	21,100
ELECTRICITY (IRRIGATION & POND PUMPS)	10,000	6,500	(3,500)
WATER	-	8,000	8,000
LANDSCAPING MAINTENANCE	100,000	125,020	25,020
LANDSCAPE REPLINISHMENT	6,000	6,000	-
IRRIGATION MAINTENANCE	1,000	2,500	1,500
POND MAINTENANCE	12,000	25,000	13,000
ENTRY FEATURES	3,000	3,000	-
GATE & CAMERA MONITORING	10,000	10,000	-
GATE REPAIRS AND MAINTENANCE		7,500	7,500
CONTINGENCY FOR PHYSICAL ENVIRONMENT	25,000	25,000	-
TOTAL PHYSICAL ENVIRONMENT EXPENDITURES	**233,900**	**306,536**	**72,636**

CHAPARRAL OF PALM BAY COMMUNITY DEVELOPMENT DISTRICT
FY 2023 PRELIMINARY PROPOSED BUDGET - GENERAL FUND (O&M)

	FY 2022 ADOPTED	FY 2023 PROPOSED	VARIANCE
AMENITY CENTER OPERATIONS			
AMENITY CENTER INTERNET	1,800	-	(1,800)
PLAYGROUND & TOT LOT MAINTENANCE	12,000	-	(12,000)
AMENITY CENTER ELECTRIC	2,400	-	(2,400)
AMENITY CENTER WATER	1,800	-	(1,800)
AMENITY CENTER CAMERAS	15,000	-	(15,000)
PEST CONTROL	500	-	(500)
AMENITY CONTINGENCY	11,625	10,000	(1,625)
TOTAL AMENTIY CENTER OPERATIONS	**45,125**	**10,000**	**(35,125)**
TOTAL EXPENDITURES	**398,729**	**441,187**	**42,458**
III. EXCESS OF REVENUE OVER (UNDER) EXPENDITURES	**(0)**	**-**	**0**
FUND BALANCE - BEGINNING	(5,018)	0	0
FUND BALANCE - ENDING	**$ (5,018)**	**$ 0**	**$ (0)**

FOOTNOTE:

STATEMENT 2
CHAPARRAL OF PALM BAY CDD
FY 2023 PROPOSED GENERAL FUND BUDGET
O&M ASSESSMENT ALLOCATION

A. ERU Assignment

Approx Lot Width	Assigned ERU	Lot Count	Total ERU	% ERU
40'	0.80	195	156.00	36.2%
50'	1.00	275	275.00	63.8%
total		**470**	**431.00**	**100.0%**

B. Expenditures (O&M Assessment)

Total Expenditures (net)	$	441,187.20
County collection charges & early pmt. Disc.	$	28,160.89
Total O&M Assessment, if all ON Roll (gross)	**$**	**479,551.30**
Total ERUs in District		431.00
O&M Assessment per ERU (Gross)	**$**	**1,112.65**
O&M Assessment per ERU (Net)	$	1,023.64

C. Assessment Allocation

Table 1 - Proposed FY 2023 Allocation of AR (as if all On-Roll)

Approx Lot Width	Assigned ERU	Net Assmt/Lot	Total Net Assmt	Gross Assmt/Lot	Total Gross Assmt
40'	0.80	$ 819	$ 159,687	$ 890.12	$ 173,573
50'	1.00	$ 1,024	$ 281,500	$ 1,112.65	$ 305,978
total			**$ 441,187**		**$ 479,551**

Table 2 - Adopted FY 2022 Allocation of AR (as if all On-Roll)

Approx Lot Width	Assigned ERU	Net Assmt/Lot	Total Net Assmt	Gross Assmt/Lot	Total Gross Assmt
40'	0.80	$ 446	$ 158,376	$ 484.92	$ 172,148
50'	1.00	$ 558	$ 240,353	$ 606.16	$ 261,253
total			**$ 398,729**		**$ 433,402**

3. Difference between Propsed FY 2023 and Current FY 2022

		FY 2023	Current FY	% Change	$ Change
TOTAL EXPENDITURES - NET:	$	441,187.20	$398,729	10.6%	**$ 42,458**

Lot Width	FY 2022 Net Assmt/Unit	Proposed FY 2023 Net Assmt/Unit	Change in Net Assmt/Unit	Change in Net/Unit per month
40'	$ 446	$ 819	$372.91	$31.08
50'	$ 558	$ 1,024	$465.64	$38.80

FOOTNOTE:
(a) Revenue collections from County tax collector and/or budget funding agreement as needed only based on actual expenditures. Draws upon budget funding agreement can only be based on actual expenditures.

STATEMENT 2

Chaparral of Palm Bay Community Development District - Contract Summary

FINANCIAL STATEMENT CATEGORY	VENDOR	COMMENTS/SCOPE OF SERVICE	ANNUAL
GENERAL ADMINISTRATIVE:			
SUPERVISORS COMPENSATION	Board of Supervisors	Chapter 190 of the Florida Statutes allows for members of the Board of Supervisors to be compensated $200 per meeting at which they are in attendance. The amount for the Fiscal Year assumes - 3 Board Members per Meeting , 8 Meetings Considered. Chairman waives compensation as the fourth Supervisor	$ 4,800
PAYROLL TAXES	Payroll	Amount is for employer taxes related to the payrol calculated at 7.65% Of BOS Payroll	$ 367
PAYROLL PROCESSING	Innovative	Amount is assessed at $55 Per Payroll Plus Year End Processing of $50 for the processing of payroll related to Supervisor compensation	$ 490
MANAGEMENT CONSULTING SERVICES	BREEZE	The District received Management, Accounting and Assessment services as part of a Management Agreement.	$ 23,000
CONSTRUCTION ACCOUNTING SERVICES	BREEZE	Construction accounting services are provided for the processing of requisitons and funding request for the District.	$ 750
PLANNING & COORDINATING SERVICES	BREEZE	Governmental agency coordination, construction & maintenance contract administration, technical and engineering support services associated with the maintenance & construction of District infrastructure	$ 36,000
ADMINISTRATIVE SERVICES	BREEZE	Pursuant to District Management Contract for services related to administration functions of the District such as agenda processing, public records request, etc.	$ 3,600
BANK FEES	Bank United	Fees associated with maintaining the District's bank accounts and the ordering of checks	$ 300
AUDITING	DIBARTOLOMEO	Florida Statute mandates an audit of its financial records to be performed on an annual basis by an independent Certified Public Accounting firm.	$ 3,600
TRAVEL PER DEIM	Misc	Estimated for Supervisor travel to and from District meetings	$ 500
INSURANCE	EGIS	The Districts General Liability , Public Officials and Property insurance is with EGIS Insurance and Risk Advisors. They specialize in providing insurance coverage to governmental agencies. The budgeted amount is based on estimates received fro EGIS.	$ 17,000
REGULATORY AND PERMIT FEES	Florida Dept of Economic Opportunity	The District is required to pay an annual fee of $175 to the Department of Community Affairs.	$ 175
LEGAL ADVERTISEMENTS	Local Newspaper	The District is required to advertise various notices for monthly Board meetings and other public hearings in a newspaper of general circulation	$ 3,500
ENGINEERING SERVICES	Stantec	The District Engineer provides general engineering services to the District; i.e. attendance and preparation for monthly board meetings, review of contractor plans and invoices, and other specifically requested assignments.	$ 5,500
LEGAL SERVICES	Strayley, Robin Vericker	The District's attoney provides general legal services to the District; i.e. attendance and preparation for monthly Board meetings, review of contracts, review of agreements and resolutions, and other research as directed or requested by the Board of Superviros and the District Manager	$ 7,000

STATEMENT 2

Chaparral of Palm Bay Community Development District - Contract Summary

FINANCIAL STATEMENT CATEGORY	VENDOR	COMMENTS/SCOPE OF SERVICE	ANNUAL
WEBSITE HOSTING	Campus Suite	The District is mandated to post on the internet the approved and adopted budgets as well as agendas and other items in accordance with State requirements. Campus Suite - $1,515 includes website compliance and remediation of 750 documents as well as $500 for District Manager upload and oversight	$ 2,015
MEETING ROOM RENTAL	Hotel	The District rents conference rooms in order to host its public meetings in the County	$ 800
ADMINISTRATIVE CONTINGENCY		Estimated for items not known and considered in the addministrative allocations	$ 2,500
DEBT SERVICE ADMINISTRATION:			
DISSEMINATING AGENT	LERNER	The District is required by the Securities & Exchange Commission to comply with Rule 15c2-12(b)-(5) which relates to additional reporting requirements for bond issues. The budgeted amount is based on standard fees charged for this service.	$ 5,000
TRUSTEE FEES	US BANK	The District deposits amounts related to a Bond Series with a Trustee stipulated in the trust indenture. The annual trustee fees are based on fees estimated by the Trustee	$ 7,004
ARBITRAGE	LLS	The District receives services from an indepdendent specialist to calculate the District's Arbitrage Rebate Liability on respective bond issuances. Confirmed with LLS for arbitrage related to the 2017A Bonds - rebate is calcualted by end of July	$ 750
PHYSICAL ENVIRONMENT:			
COMPREHENSIVE FIELD SERVICES	BREEZE	Directs day to day operations and oversees field services technician. Schedule vendors and inspect their work, interact with new homeowners, coordinate general security, manage of RFP for ongoing maintenance, prepare written monthly reports to the Board, including travel for field technician.	$ 8,016
STREETPOLE LIGHTING	Gig Fiber, LLC	Currently there are 49 streetlights in the Distirct at a monthly cost of $2,450 . Phase 3A will have 47 streetlights and is slated for installment on 06/30/2022 at a cost of $2,350 monthly . Additionally Phase 4A will be installed with 56 streetlights in April 2023, a monthly rate of $2,800. THere is a deposit of $5,600 for the initial install in	$ 80,000
ELECTRICITY (IRRIGATION & POND PUMPS)	FPL	Estimated for electrical services related to the irrigation and pond pumps. There is one meter locate at 1694 Malabt at an average cost of $125 monthly. Additional amounts are anticipated due to the new landscape coming online	$ 6,500
WATER	City of Palm Bay	Estimated water utility services related to the operations of the District for the meter located at 90 Abiliene Dr. . The average monthly cost is $300 for this meter. It is anticipated that costs will increase due to the new landscape maintenance associated with the spine road.	$ 8,000
LANDSCAPING MAINTENANCE	Brightview Landscape	Base maintenance cost contracted at $62,820. Once a week service to maintain pet waste stations at $1,200 per year. It is anticipated that the landscape maintenace will double for the mantenace associated with the spine road	$ 125,020
LANDSCAPE REPLINISHMENT	Brightview Landscape	Replinishment of landscape materials as needed by the District	$ 6,000
IRRIGATION MAINTENANCE	Brightview Landscape	The maintenance and repair of the irrigation as needed	$ 2,500

STATEMENT 2

Chaparral of Palm Bay Community Development District - Contract Summary

FINANCIAL STATEMENT CATEGORY	VENDOR	COMMENTS/SCOPE OF SERVICE	ANNUAL
POND MAINTENANCE	Steadfast Environmental	The District has a contract for the monthly care and maintenance of the lakes and ponds throughout the District. The current service contract will provide for the maintenace of areas #1 - 14 with service measures to 10,206 LF. The annual cost for this maintenance is $6,840. It is anticipated that there will be an additional 6 ponds brought online by the end of the FY 2022 year.	$ 25,000
ENTRY FEATURES		Estimated for The maintenance and repair of the entry features	$ 3,000
GATE & CAMERA MONITORING		Estimated for camera monitoring at the one gate	$ 10,000
GATE REPAIRS & MAINTENANCE		Estimated for the repairs and maintenance associated with gate repairs	$ 7,500
PHYSICAL ENVIRONMENT CONTINGENCY		Additional maintenance added with new areas coming online	$ 25,000
AMENITY:			
Amenity Contingency		As needed for any amenity features	$ 10,000
			$ 441,187.20

STATEMENT 3
CHAPARRAL OF PALM BAY COMMUNITY DEVELOPMENT DISTRICT
DEBT SERVICE SCHEDULES

	SERIES 2020A-1	SERIES 2020A-2	TOTAL FY23 BUDGET
REVENUE			
SPECIAL ASSESSMENTS - ON ROLL - GROSS	$ 268,492		$ 268,492
SPECIAL ASSESSMENTS - OFF ROLL - NET	-	$ 38,600	$ 38,600
LESS: EARLY PAYMENT DISCOUNT	(10,740)	-	(10,740)
TOTAL REVENUE	**257,752**	**38,600**	**296,352**
EXPENDITURES			
COUNTY - ASSESSMENT COLLECTION FEES	10,740	-	10,740
INTEREST EXPENSE			
May 1, 2023	79,181	19,300	98,481
November 1, 2023	77,831	19,300	97,131
PRINCIPAL RETIREMENT			
May 1, 2023	90,000	-	90,000
TOTAL EXPENDITURES	**257,752**	**38,600**	**296,352**
EXCESS OF REVENUE OVER (UNDER) EXPENDITURES	**-**	**-**	**-**
FUND BALANCE - ENDING (REVENUE TRUST ACCOUNT	**$ -**	**$ -**	**$ -**

Table 1. Series 2020A-1 Allocation of Maximum Annual Debt Service (GROSS MADS)

LOT WIDTH	LOTS	ERU	Total ERU	% ERU	TOTAL ASSMTS	ASSMT / LOT
40'	147	0.80	118.1	48.8%	$130,952	$891
50'	124	1.00	124.0	51.2%	$137,540	$1,109
Total	**271**		**242.1**	**100.0%**	**$268,492**	

Agenda Report

2725 Judge Fran Jamieson Way
Viera, FL 32940

Consent

F.7. 8/16/2022

Subject:
Moved to New Business: Add-On

Fiscal Impact:

Dept/Office:

Requested Action:

Summary Explanation and Background:

Clerk to the Board Instructions:

Agenda Report

2725 Judge Fran Jamieson Way
Viera, FL 32940

Consent

F.8. 8/16/2022

Subject:
Resolution to Amend the Economic Development Tax Abatement Program Guidelines

Fiscal Impact:
There is no fiscal impact associated with this request.

Dept/Office:
County Manager's Office

Requested Action:
It is requested that the Board of County Commissioners adopt a Resolution amending the guidelines for the Economic Development Tax Abatement Program as recommended by the Economic Development Commission (EDC) of Florida's Space Coast.

Summary Explanation and Background:
The Ad Valorem Tax Abatement (AVT) Council of the Economic Development Commission of Florida's Space Coast is recommending to revise the Brevard County Ad Valorem Tax Abatement program guidelines to reflect the 2018 Brevard County average wage of $49,128 that was effective on January 1, 2020, as published by Enterprise Florida, Inc. Enterprise Florida, Inc. utilizes the most currently published wage figures from the Florida Department of Economic Opportunity, Labor Market Statistics Center.

This average wage ($49,128) would replace the current average wage ($42,904) that is in the Brevard County Ad Valorem Tax Abatement program guidelines.

The request and back-up documents from the EDC is attached.

Clerk to the Board Instructions:
Attached Resolution to be signed by Board Chair and Clerk of Court.

RESOLUTION 2022 - ____

WHEREAS, Economic Development Ad Valorem Tax Exemption of Brevard County, Florida was adopted as a result of a referendum held on November 8, 2004, where the voters authorized the County Commission grant economic development and Valorem tax exemptions; and

WHEREAS, it is the intent of the Board of County Commissioners to provide incentives to those new or expanded businesses which result in an economic benefit to the County; and

WHEREAS, the Economic Development Ad Valorem Tax Exemption Ordinance establishes the degree and length of exemptions based on guidelines adopted by Resolution of the Board; and

WHEREAS, the County Commission adopted changes to the guidelines at its February 8, 2011 regularly held County Commission meeting; and

WHEREAS, the Economic Development Commission of Florida's Space Coast has recommended select changes to the program guidelines specific to the average annual wage criteria.

NOW, THEREFORE, BE IT RESOLVED BY THE BOARD OF COUNTY COMMISSIONERS OF BREVARD COUNTY, FLORIDA as follows:

Brevard County Ad Valorem Tax Abatement Program guidelines are amended to adopt the 2018 average annual Brevard County wage of $49,128 which was effective on January 1, 2020 and specified herein in the attached schedule.

A certified copy of this Resolution shall be filed with the Clerk of the Board of County Commissioners of Brevard County, Florida and shall constitute a public record.

This resolution shall take effect on August 16, 2022.

DONE, ORDERED AND ADOPTED in Regular Session on this 16th day of August, 2022.

BOARD OF COUNTY COMMISSIONERS
OF BREVARD COUNTY, FLORIDA

ATTEST:

_____
Rachel M. Sadoff, Clerk

By: _____
Kristine Zonka, Chair

As approved by the Board on 08/16/2022

ECONOMIC DEVELOPMENT COMMISSION
FLORIDA'S SPACE COAST

March 15, 2022

Mr. Frank Abbate
County Manager
Brevard County
2725 Judge Fran Jamieson Way
Building C
Viera, FL 32940

Dear Mr. Abbate:

RE: Ad Valorem Tax Abatement Council

The Ad Valorem Tax Abatement (AVT) Council of the Economic Development Commission of Florida's Space Coast (EDC), in its advisory capacity to the Brevard County Board of County Commissioners, convened March 10, 2022. The Council reviewed the average wage requirements for the Brevard County Ad Valorem Tax Abatement program and provided the following recommendation:

- In accordance with the Brevard County average wage of $49,128 published and effective on January 1, 2020, by Enterprise Florida, Inc. (sourced by Florida Department of Economic Opportunity, Labor Market Statistics Center), the AVT Council recommends the Brevard County Ad Valorem Tax Abatement program guidelines be revised to $49,128.

The proposed new program guidelines are attached.

Sincerely,

Neal Johnson
Chairman
AVT Council

Lynda Weatherman
President & CEO
Economic Development Commission
of Florida's Space Coast

Attachment: AVT Program Guidelines

ECONOMIC DEVELOPMENT COMMISSION
FLORIDA'S SPACE COAST

BREVARD COUNTY AD VALOREM TAX ABATEMENT PROGRAM

Program Guidelines – as of March 22, 2022

NUMBER OF NEW EMPLOYEES	OR (EXISTING BUSINESS EXPANSION OPTION)	POINTS
10 – 20	*(25% increase in employees)*	3
21 – 60	*(50% increase in employees)*	6
61 – 99	*(75% increase in employees)*	9
100 and up	*(100% increase in employees)*	10

PAYROLL	POINTS
Below Average	0
Average ($49,128) *	4
25% Above Average ($61,410)	8
50% Above Average ($73,692)	10
100% Above Average ($98,256)	12

CAPITAL INVESTMENT	POINTS
$ 150,000 - $1,000,000	1
$ 1,000,001 - $8,000,000	2
$ 8,000,001 and up	3

TOTAL POINTS**

* The Average Annual Wage figure shall be reviewed at the beginning of each calendar year as provided by Enterprise Florida, Inc.
** Minimum of 9 points required to qualify for exemption as authorized by Brevard County Board of County Commissioners on April 13, 2000.

SCORING

TOTAL POINTS	PERCENTAGE OF EXEMPTION	LENGTH OF EXEMPTION
9 – 12 points	60% exemption	6 years
13 – 15 points	70% exemption	7 years
16 – 19 points	80% exemption	8 years
20 – 22 points	90% exemption	9 years
23 – 25 points	100% exemption	10 years

Adjustment Consideration: The Brevard County Board of County Commissioners may consider individual or company documentation indicating that the business is going to be critical to attracting other key businesses of that industry cluster; in those incidences program guidelines may be adjusted on a case-by-case basis.

STATE OF FLORIDA INCENTIVES AVERAGE WAGE REQUIREMENTS 2015-2022

2013 Average Annual County Wage Data

Effective January 1, 2015

	Average Annual Wage[2]	Hourly Wage	115% of Avg Annual Wage	Hourly Wage	150% of Avg Annual Wage	Hourly Wage	200% of Avg Annual Wage	Hourly Wage
STATEWIDE	**$42,904**	**$20.63**	**$49,340**	**$23.72**	**$64,356**	**$30.94**	**$85,808**	**$41.25**
BREVARD	$43,719	$21.02	$50,277	$24.17	$65,579	$31.53	$87,438	$42.04

2014 Average Annual County Wage Data

Effective January 1, 2016

	Average Annual Wage[2]	Hourly Wage	115% of Avg Annual Wage	Hourly Wage	150% of Avg Annual Wage	Hourly Wage	200% of Avg Annual Wage	Hourly Wage
STATEWIDE	**$44,065**	**$21.19**	**$50,675**	**$24.36**	**$66,098**	**$31.78**	**$88,130**	**$42.37**
BREVARD	$43,705	$21.01	$50,261	$24.16	$65,558	$31.52	$87,410	$42.02

2015 Average Annual County Wage Data

Effective January 1, 2017

	Average Annual Wage[2]	Hourly Wage	115% of Avg. Annual Wage	Hourly Wage	125% of Avg. Annual Wage	Hourly Wage	150% of Avg. Annual Wage	Hourly Wage	200% of Avg. Annual Wage	Hourly Wage
STATEWIDE	**$45,562**	**$21.90**	**$52,396**	**$25.19**	**$56,953**	**$27.38**	**$68,343**	**$32.86**	**$91,124**	**$43.81**
BREVARD	$45,251	$21.76	$52,039	$25.02	$56,564	$27.19	$67,877	$32.63	$90,502	$43.51

2016 Average Annual County Wage Data

Effective January 1, 2018

	Average Annual Wage[2]	Hourly Wage	115% of Avg. Annual Wage	Hourly Wage	125% of Avg. Annual Wage	Hourly Wage	150% of Avg. Annual Wage	Hourly Wage	200% of Avg. Annual Wage	Hourly Wage
STATEWIDE	**$46,346**	**$22.28**	**$53,298**	**$25.62**	**$57,933**	**$27.85**	**$69,519**	**$33.42**	**$92,692**	**$44.56**
BREVARD	$45,778	$22.01	$52,645	$25.31	$57,223	$27.51	$68,667	$33.01	$91,556	$44.02

2017 Average Annual County Wage Data

Effective January 1, 2019

	Average Annual Wage[2]	Hourly Wage	115% of Avg. Annual Wage	Hourly Wage	125% of Avg. Annual Wage	Hourly Wage	150% of Avg. Annual Wage	Hourly Wage	200% of Avg. Annual Wage	Hourly Wage
STATEWIDE	**$47,775**	**$22.97**	**$54,941**	**$26.41**	**$59,719**	**$28.71**	**$71,663**	**$34.45**	**$95,550**	**$45.94**
BREVARD	$47,795	$22.98	$54,964	$26.43	$59,744	$28.72	$71,693	$34.47	$95,590	$45.96

2018 Average Annual County Wage Data

Effective January 1, 2020

	Average Annual Wage[2]	Hourly Wage	115% of Avg. Annual Wage	Hourly Wage	125% of Avg. Annual Wage	Hourly Wage	150% of Avg. Annual Wage	Hourly Wage	200% of Avg. Annual Wage	Hourly Wage
STATEWIDE	**$49,472**	**$23.78**	**$56,893**	**$27.35**	**$61,840**	**$29.73**	**$74,208**	**$35.68**	**$98,944**	**$47.57**
BREVARD	$49,128	$23.62	$56,497	$27.16	$61,410	$29.52	$73,692	$35.43	$98,256	$47.24

2019 Average Annual County Wage Data

Effective January 1, 2021

	Average Annual Wage[2]	Hourly Wage	115% of Avg. Annual Wage	Hourly Wage	125% of Avg. Annual Wage	Hourly Wage	150% of Avg. Annual Wage	Hourly Wage	200% of Avg. Annual Wage	Hourly Wage
STATEWIDE	**$51,192**	**$24.61**	**$58,871**	**$28.30**	**$63,990**	**$30.76**	**$76,788**	**$36.92**	**$102,384**	**$49.22**
BREVARD	$51,177	$24.60	$58,854	$28.29	$63,971	$30.76	$76,766	$36.91	$102,354	$49.21

2020 Average Annual County Wage Data

Effective January 1, 2022

	Average Annual Wage[1]	Hourly Wage	115% of Average Annual Wage	Hourly Wage	125% of Average Annual Wage	Hourly Wage	150% of Average Annual Wage	Hourly Wage	200% of Average Annual Wage	Hourly Wage
STATEWIDE	***$55,422***	***$26.65***	***$63,735***	***$30.64***	***$69,278***	***$33.31***	***$83,133***	***$39.97***	***$110,844***	***$53.29***
BREVARD	$55,328	$26.60	$63,627	$30.59	$69,160	$33.25	$82,992	$39.90	$110,656	$53.20

DATE	**March 10, 2022**	RECORDED BY:	**Cammie Goode**
TO:	EDC Ad Valorem Tax Abatement Council		
FROM:	Office of the Vice President, Business Development		
RE:	Minutes from March 10, 2022, AVT Council Meeting to review current Brevard County Ad Valorem Tax Abatement program guidelines regarding average wage requirement		

Council Members in Attendance:

- Courtney Barker, City of Satellite Beach
- Kat Butler, North American Properties
- Angela Essing, City of Cocoa
- Gail Hart, Acuity International, LLC
- Mike Jaffe, Hedrick Brothers Construction
- Neal Johnson, Union Home Mortgage
- Robert Jordan, Genesis VII, Inc.
- Thomas LaFlore, CareerSource Brevard
- Scott Larese, City of Titusville
- Diane Luensmann, Canaveral Port Authority
- Michael Williams, Sr., M.H. Williams Construction Group, Inc.

Council Members Excused:

- Mark Busalacchi, Melbourne Orlando International Airport; Melissa Byron, City of Cocoa Beach; Doug Dombroski, City of Melbourne; Sean Farrell, City of Rockledge; Joan Junkala, City of Palm Bay; Katherine Wall, Brevard County; Bradley White, WhiteBird PLLC

Guests in Attendance:

- N/A

Economic Development Commission (EDC) of Florida's Space Coast Staff in Attendance:

- Edgar Campa-Palafox, Vice President, Business Development
- Cammie Goode, Project Manager, Business Development

Meeting Called to Order:

- Neal Johnson, Chairman, called the meeting to order at 8:30 AM. He welcomed new council members, Kat Butler, North American Properties, and Mike Jaffe, Hedrick Brothers Construction, and asked the council to do self-introductions.

Meeting Minutes:

- Neal Johnson, Union Home Mortgage, asked if everyone reviewed the minutes and if there were any questions or changes. No response from council members.
- A motion to approve the minutes as written from the December 2, 2021, AVT Council Meeting was made by Gail Hart, Acuity International, LLC, and seconded by Thomas LaFlore, CareerSource Brevard.
- The motion to approve minutes passed unanimously.

Review of Sunshine Law:

- Edgar Campa-Palafox, EDC, provided a broad overview of Florida's Sunshine Law
- Florida's Government in the Sunshine Law, s. 286.011, F.S., commonly referred to as the Sunshine Law, provides a right of access to governmental proceedings of public boards or commissions at both the state and local levels.
- As a recommending council to the Brevard County Board of County Commissioners, the EDC's Ad Valorem Tax Abatement Committee is subject to Florida's Sunshine Law provisions
- There are a few basic requirements of the sunshine law:
    - Requires that all EDC AVT meetings be: publicly noticed; with an agenda; that all meetings be conducted open to the public; and that minutes of each meeting be recoded
- Very important that council members do not discuss council matters with each other – no calls, emails or conversations about council matters outside of the public meeting.
- If a member has a potential conflict of interest with an agenda item, the member should recuse from voting by properly disclosing the conflict.
- This presentation was intended only to be an extremely brief summary of the Sunshine Law.
- The EDC recommends all council members learn more details about Florida's Sunshine Law by referencing official sources such as the Office of the State of Florida Attorney General, which provides manuals and virtual training regarding all aspects of the Sunshine Law.
- If you have questions concerning specific applications, please seek guidance. It's best to err on the side of caution - please ask the EDC any questions. If we can't answer them, we seek guidance from our legal counsel.

Brevard County Ad Valorem Tax Abatement Current Program Guidelines Review:

- Neal Johnson, Chair, opened up the discussion by providing a review of the current AVT program guidelines.
- The average wage currently used is $42,904, which was the 2013 state of Florida average wage that was effective as of January 1, 2015.
- The process starts with the EDC staff reviewing the company's AVT applications and then presenting it on behalf of the company.
- The presentation includes the number of new jobs, average wage, capital investment and impact analysis. The council meets, reviews the information and makes their recommendation to be presented to the BCBOCC.
- The AVT program will be sunsetting in 2024 – and it is crucial to support its continuity since it's one of the few incentive tools the region has available when competing for projects against other regions.
- If approved by the BCBOCC, only a portion of a project's Ad Valorem taxes are abated, not all of them. Companies still pay school taxes, water management, among other public entities' taxes.
- It is also important to highlight that companies that fail to complete the annual report or to meet the criteria submitted on their application can have their AVT exemption revoked.
- Edgar Campa-Palafox, EDC, stated that the average wage is reviewed annually by the AVT Council, but it's been the Council's recommendation since July 2015 to keep it at the $42,904 level.
- The reason the council decided to keep the average wage at that level has been intentional to be able to provide an incentive to small and medium manufacturers who are not necessarily in aerospace.
- These guidelines were crucial to access state incentives when the state had programs in place.
- Brevard County has attracted a lot of aerospace projects with significant investment and significant job creation, which has been pushing up the average wage of the county.
- We want to remain competitive in attracting small to medium-sized companies in order to diversify our economy and not rely so much on one industry sector.
- The state of Florida has very few tools – we need to cherish the local ones we have available.

- Significant competition from other states, typically Texas, Georgia and Alabama - they have been adding incentive programs while Florida has been cutting them.
- The EDC compiled a one-page document showing all of the State of Florida and Brevard County average wages that have been in effect since July 2015.

Brevard County Ad Valorem Tax Abatement Program Guidelines Average Annual Wage Requirement Review - Council Discussion:

- Discussion among Council members included confirmation that previous AVT Council members have recommended that the average wage used for the Brevard County Ad Valorem Tax Abatement program remain the same since its last revision to use the Statewide 2013 average wage of $42,904, which was effective as of July 2015.
- The goal is to incentivize higher-paying, skilled jobs, but we also need to diversify at the same time.
- $49,128 is Brevard County's 2018 average wage, which was effective as of January, 2020.
- The region is competing with other Florida counties, even though we have some unique qualities, we're still competing with other regions, having other tools that they can use, such as the panhandle – the playing field is not always even
- Regarding AVT exemptions granted to previous companies – some have hired twice as many people and the salaries are double what they committed to in their applications. If we can get these companies in, they can do amazing things.
- Per Florida statute, there is a list of qualified targeted industries eligible for incentives and we target those same industries

After the general discussion, the following motion was made by Robert Jordan, Genesis VII, Inc: "*To approve a recommendation to adopt Brevard County's 2018 average annual wage of $49,128, that was made affective January 1, 2020, as the new average wage to be used for the Brevard County Ad Valorem Tax Abatement program*". The motion was seconded by Michael Williams, Sr., M.H. Williams Construction Group, Inc.

Neal Johnson, Chair, asked for any further discussion regarding the motion on the floor.

- Council discussion continued: If a company doubles what they said they were going to do, is there a length of time that they phase-out of the incentive? At what point do they not need the incentive? Is there anything capping their growth?
- If a company is awarded 70% for 7 years, as long as they meet the number of new jobs, average wage and capital investment submitted on their application, and complete the required annual report, they will receive the abatement of 70% for 7 years.
- There's no penalty, such as no longer receiving the abatement, if the company overperforms.
- Also, a company's abatement isn't increased as a result of exceeding the criteria. It remains the same.
- If the state of Florida gets smart and brings back the Qualified Targeted Industry (QTI), the AVT can be used as the 20% required match from the community
- After the AVT Council provides a recommendation, it goes to the BCBOCC for review.
- AVT is performance-based and if a company doesn't meet the criteria, the AVT is revoked.

Neal Johnson, Chair, called for a vote on the motion on the floor. The Council unanimously voted to adopt the motion.

Ad Valorem Tax Abatement Council Recommendation:

- Adopt Brevard County's 2018 average annual wage of $49,128, which was effective January 1, 2020, as the average wage used for Brevard County's Ad Valorem Tax Abatement program guidelines.

Other Business:

- The next meeting will be scheduled as needed.
- Neal Johnson adjourned the meeting.

Meeting adjourned at 9:13 AM

Agenda Report

2725 Judge Fran Jamieson Way
Viera, FL 32940

Consent

F.9. 8/16/2022

Subject:
Resolution acknowledging Yuliang Huang for earning first place at the International Esri User Conference

Fiscal Impact:
None

Dept/Office:
District 4

Requested Action:
It is requested the Board approve a Resolution recognizing Yuliang Huang for his award and extensive volunteer service within Brevard County

Summary Explanation and Background:
Yuliang Huang was awarded first place at the International Esri User Conference and has served the community in creating an app and maps to assist in environmental and geographic information in Brevard County

Clerk to the Board Instructions:
NO Frame. Please provide 2 paper copies unframed

Resolution

WHEREAS Yuliang Huang, a Class of 2022 Edgewood Junior – Senior High graduate, began studying Geographic Information System (GIS) software while in the 4th grade; and

WHEREAS for Brevard Public Schools from 2016 to 2022, Yuliang created a Sales Surtax Projects map, a map to promote Viera Elementary, and a web application to provide an interface for the county's student database.; and

WHEREAS from 2020 to 2022 Mr. Huang worked as a Brevard County Natural Resources GIS Analyst Intern creating maps to analyze the effect of development on Brevard County's wetlands; and

WHEREAS Yuliang's volunteer projects in Hundred Acre Hollows (HAH) began in 2017 and include taking drone aerial photos, creating an app and training others to use this app for counting Gopher Tortoise Burrows by geolocation and description, developing an ArcGIS Gopher Tortoise Burrow map, analyzing 2020 and 2022 data and concluding the gopher tortoise population is healthy and growing, applying for the 2021 Gannett grant which awarded HAH $2,777, and serving as a Youth Advisor on the HAH Board of Directors; and

WHEREAS Yuliang Huang earned first place in the Spatial Analysis category for his Story Map "Gopher Tortoise Burrow Inventory 2022" at the International Esri User Conference in San Diego in July 2022.

NOW, THEREFORE BE IT RESOLVED THAT THE BREVARD COUNTY BOARD OF COUNTY COMMISSIONERS does hereby unanimously recognize and commend

Yuliang Huang

for his outstanding volunteer efforts for organizations within Brevard County and earning First Place at the International Esri User Conference and offers best wishes for a successful future as he continues his education at the University of Florida.

DONE, ORDERED AND ADOPTED, in regular session, this 16th day of August, 2022.

Agenda Report

2725 Judge Fran Jamieson Way
Viera, FL 32940

Consent

F.10. 8/16/2022

Subject:
Resolution acknowledging Ana Maria Tea a recipient of the Girl Scout Gold Award and for her extensive community service

Fiscal Impact:
None

Dept/Office:
District 4

Requested Action:
It is requested the Board approve a Resolution recognizing Ana Marie Tea for her outstanding accomplishments and community service

Summary Explanation and Background:
Ana Maria Tea has achieved the most prestigious award in Girl Scouting in addition to her extended community service

Clerk to the Board Instructions:
NO frame Please provide 2 paper copies with No frame

Resolution

WHEREAS Ana Maria Tea has achieved the Girl Scout Gold Award, the highest, most prestigious award in Girl Scouting, awarded to fewer than 6% of Girl Scouts annually, by completing the demanding requirements of personal development, leadership, and community service; and

WHEREAS Ana Maria began Girl Scouts as a Brownie at 7 years of age, she earned 100 Girl Scout Achievement Badges as she advanced through the Girl Scout levels.

WHEREAS Miss Tea graduated in 2022 from Viera High School with an Advanced Placement Capstone Diploma and with her Associate of Arts from Eastern Florida State College where she was Captain of the Viera High Girls' Golf Team, the Symphonic Winds Band trumpet section's principal chair, and in the marching band; and

WHEREAS Ana Maria's Gold Award project created six educational signs for Hundred Acre Hollows, where she was a Youth Advisory member, demonstrated her leadership skills by planning and hosting a Nature Enrichment event in Hundred Acre Hollows for younger Girl Scouts and the public training 25 volunteers to teach about threatened gopher tortoises, invasive plants, native plants, recycling, and ornithology; and

WHEREAS the Gold Award has inspired girls to find the greatness inside themselves and share their ideas and passions with their communities.

NOW, THEREFORE BE IT RESOLVED THAT THE BREVARD COUNTY BOARD OF COUNTY COMMISSIONERS does hereby unanimously recognize and commend

Ana Maria Tea

For her outstanding efforts in obtaining the Girl Scout Gold Award through Girls Scouts of the USA Troop 747 and offers congratulations and offers best wishes for a successful future as she continues her college education at the University of Florida.

DONE, ORDERED AND ADOPTED, in regular session, this 16th day of August, 2022.

Agenda Report

2725 Judge Fran Jamieson Way
Viera, FL 32940

Consent

F.11. 8/16/2022

Subject:
Bill Folder

Fiscal Impact:
N/A

Dept/Office:
Commission Office

Requested Action:
Acknowledge the receipt.

Summary Explanation and Background:
Exhibit 1 - District 5 Commission Office: Culligan Invoice dated 06/30/2022, DEXimaging Invoice dated 07/19/2022 and LEAD Brevard Invoice dated 06/22/2022
Exhibit 2 - District 3 Commission Office: Purchasing Card Recon Report dated 07/04/2022
Exhibit 3 - District 3 Commission Office: DEXimaging Invoice dated 07/19/2022
Exhibit 4 - District 3 Commission Office: ODP Invoice dated 07/06/2022
Exhibit 5 - District 3 Commission Office: DEXimaging Invoice dated 06/20/2022

Clerk to the Board Instructions:
Include with the minutes of the August 16, 2022 regular meeting.

Culligan of Melbourne

771 NORTH DRIVE
MELBOURNE, FL 32934
(321) 255-5562 (321) 636-1344
www.culligancentralflorida.com

IF PAYING BY CREDIT CARD, PLEASE CHECK CORRECT CARD AND FILL OUT BELOW

☐ VISA ☐ MasterCard ☐ American Express ☐ Discover

☐ PLEASE CHECK BOX TO ENROLL IN AUTOMATIC BILL PAYMENT

CARD NUMBER	V. CODE
SIGNATURE	EXP. DATE

DATE	PAY THIS AMOUNT	ACCOUNT NUMBER
06/30/2022	$11.50	268847

INVOICE NUMBER: 98123

AMOUNT PAID $

ADDRESSEE:

DISTRICT 5 COMMISSIONER
490 CENTRE LAKE DR NE STE 175
PALM BAY, FL 32907-1177

RECEIVED
JUL 15 2022
D5 commissions office
BY:

REMIT PAYMENT TO:

CULLIGAN -MELBOURNE
771 NORTH DR
MELBOURNE, FL 32934-9282

INVOICE

RETURN THIS TOP PORTION WITH YOUR PAYMENT

ACCOUNT NUMBER	SALES ID	SALES ORDER NUMBER	PURCHASE ORDER NUMBER	SHIP VIA	TERMS	INVOICE NUMBER	INVOICE DATE
268847	BAM		4500083054	COMPANY TRUCK	NET DUE IN 10 DAYS	98123	06/30/2022

DATE SHIPPED	QUANTITY ORDERED	QUANTITY SHIPPED	ITEM NUMBER	DESCRIPTION	UNIT PRICE	DISCOUNT	NET AMOUNT
				Tick 800808477 Date 06/23/2022 P/O Number: 4500083054			
06/23	2.00	2.00		1/2 LITER CULLIGAN CASE	5.75		11.50
06/23	1.00	1.00		SERVICE CHARGE	0.00		
				End of Ticket 800808477			

PO: 4500111293
Vendor: 3311
Doc: 5105665205

X Kristine Zonka

Pay on line at www.culligancentralflorida.com Please call our office at 321-255-5562 if you need any assistance.

A LATE PAYMENT FINANCE CHARGE OF 1.384% PER MONTH MAY BE APPLIED ON BALANCES AFTER 30 DAYS

CULLIGAN -MELBOURNE
771 NORTH DRIVE
MELBOURNE, FL 32934

(321) 255-5562 (321) 636-1344

DELIVER TO:

DISTRICT 5 COMMISSIONER
STE 175
490 CENTRE LAKE DRIVE NE
PALM BAY FL 32907

TOTAL	11.50
SALES TAX	
FREIGHT/DELIVERY CHARGES	
AMOUNT DUE	**$11.50**

ORIGINAL INVOICE RETAIN BOTTOM PORTION FOR YOUR RECORDS

26884 478

Post Office Box 17299 Clearwater, FL 33762-0299
P: 800-995-4468 F: 813-288-0223

RECEIVED
JUL 21 2022
DS commissions office
BY:

CONTRACT INVOICE

Invoice Number: AR7978241
Invoice Date: 7/19/2022

Bill To: Brevard County
Accounts Payable
2725 Judge Fran Jamieson Way
Viera, FL 32940

Customer: Brevard County
2725 Judge Fran Jamieson Way
Viera, FL 32940

Account No	Payment Terms	Due Date	Invoice Total	Balance Due
BC18-NAOS	60 DAYS	9/17/2022	$2.73	**$2.73**

Invoice Remarks

Contract Number	Contact	Contract Amount	P.O. Number	Start Date	Exp. Date
4500097791LeaseK&S-NAOS-01		$2.73	4500097791	4/27/2018	6/1/2023

Contract Remarks

Contract Lease Charge is the Quarterly billing for Lease.

Summary:

Contract base rate charge for this billing period	$0.00
Contract overage charge for the 6/27/2022 to 7/26/2022 overage period	$2.73 **
**See overage details below	$2.73

Detail:

Equipment included under this contract

490 Centre Lake Drive
District 5 Commission C

Canon/iRC3525i

Number	Serial Number	Base Adj.	Location
307377	XTK02920	$0.00	Brevard County- Centre Lake Dr 490 Centre Lake Drive Palm Bay, FL 32907 District 5 Commission Office

Meter Type	Meter Group	Begin Meter	End Meter	Total	Covered	Billable	Rate	Overage
B\W	black meter	8,394	8,472	78	0	78	0.011590	$0.90
Color	color meter	7,741	7,787	46	0	46	0.039830	$1.83
								$2.73

PO: 4500111842
Vendor: 16062
Doc: 5105665654

Cristina Ponca

Great News! You can now make your payments online! Make a one-time payment or enroll today using the link below to view your account balance, make payments or review payment history
https://www.deximaging.com/service/#online-payment

Did you know you can place your supply order online?
Try http://www.deximaging.com and click on "Order Supplies".

Invoice SubTotal	$2.73
Tax:	$0.00
Invoice Total	$2.73
Balance Due:	**$2.73**

LEAD BREVARD, Inc.

123 Barton Boulevard
Suite 101
Rockledge, FL 32955

RECEIVED
JUL 2 1 2022
05 Commissions Office
BY:

Invoice

Date	Invoice #
6/22/2022	NI4463 A

Bill To	Ship To
Kristine Zonka Brevard County 490 Centre Lake Dr Palm Bay, FL 32907	

P.O. Number	Terms	Rep	Ship	Via	F.O.B.	Project
			6/22/2022			

Quantity	Item Code	Description	Price Each	Amount
	Leadership Brevard...	Leadership Brevard 2023 Kristine Zonka	3,500.00	3,500.00

Vendor: 407839
Cost: 200050
G/L: 5540500
Doc: 1900316913

Kristine Zonka

Phone #	Web Site	Total
321-632-8222	www.leadbrevard.org	$3,500.00

EXHIBIT "B"
BREVARD COUNTY PURCHASING CARD MONTHLY RECONCILIATION REPORT

Cardholder's Name: Bethany A Iliff

Cardholders Phone # 321 633 2075

Cardholders Personnel #: 11008478

Cardholder's Department/Office: BOCC DISTRICT 3

Closing Date: 07/04/2022

Date Purchased or Ordered	Date Received	Vendor Name	Description of Item Purchased	Amount Billed (For quoted items, handwrite "Q" by the amount)	Fund # (4 digits)	Cost Center # (6 digits)	General Ledger Account # (7 digits)	Internal / Work Order # (6 or 7 digits)
06/15/2022	06/15/2022	Florida Today	print delivery subscription	$13.91	0001	200030	5510000	
06/17/2022	06/17/2022	Florida Today	monthly online subscription	$9.99	0001	200030	5510000	
06/27/2022	06/27/2022	Amer Assoc Notaries	Notary membership	$109.93	0001	200030	5510000	
06/29/2022	06/29/2022	Florida Today	Print delivery refund	-$19.50	0001	200030	5510000	

$0.00 ADD'L PAGE(S) SUBTOTAL

$114.33 GRAND TOTAL (ALL PAGES) (MUST AGREE TO FIGURE BELOW)

I (Cardholder) have complied with the Purchase Card Administrative Order (AO-41) and have retained all required approvals for restrictive uses and a quote log for purchases with a value in excess of $1000 and an expected life of more than one-year such as automobiles and furniture; and computer equipment valued in excess of $750.

7/15/22
Signature of Cardholder/Date

7/15/22.
Signature of Approving Official/Date

SUMMARY OF FUND / COST CENTERS / G.L. ACCOUNT TO BILL

FUND	COST CTR	G.L. ACCT.	INT. ORDER	Amount
0001	200030	5510000		$13.91
0001	200030	5510000		$9.99
0001	200030	5510000		$109.93
0001	200030	5510000		-$19.50

(must agree to above figure) GRAND TOTAL $114.33

BCC-223-pdf, Document Revised 08/18/2017

BANK OF AMERICA

RECEIVED
JUL 12 2022
DISTRICT 3
COMMISSION OFFICE

BETHANY A ILIFF
FL BREVARD COUNTY BOC
XXXX-XXXX-XXXX-**9485**
June 05, 2022 - July 04, 2022

Purchasing Card

Cardholder Activity

Account Information

Mail Billing Inquiries to:
BANKCARD CENTER
PO Box 660441
Dallas, TX 75266-0441

TTY Hearing Impaired:
Dial "711"

Outside the U.S.:
1.509.353.6656 24 Hours

For Lost or Stolen Card:
1.888.449.2273 24 Hours

Payment Information

Statement Date	07/04/22
Credit Limit	$1,000
Cash Limit	$0
Days in Billing Cycle	30
Total Activity	$114.33

THIS IS NOT A BILL - DO NOT PAY

Account Summary

Credits	-$19.50
Cash	$0.00
Purchases	$133.83
Other Debits	$0.00
Cash Fees	$0.00
Other Fees	$0.00
Total Activity	$114.33

Accounting Code: 0001/200030

Important Messages

Global Card Access – your card information whenever, wherever and however you need it. From the dashboard, you can quickly check your credit limit, balance, available credit and recent card activity. Other features like View PIN, Change PIN, Lock Card and Alerts help you keep your card secure. For added convenience, you can easily view or download your current statement up to 12 months of past statements. Visit www.bofa.com/globalcardaccess to register your card and start using Global Card Access today.

Transactions

Posting Date	*Transaction Date*	*Description*	*Reference Number*	*MCC*	*Charge*	*Credit*
06/15	06/14	GAN*1028FLORTODAYCIRC 888-426-0491 IN	24692162165100996349015	5968	13.91	
06/17	06/17	Florida Today 888-426-0491 IN	24692162168100741153826	5968	9.99	
06/27	06/27	AMER ASSOC NOTARIES 713-644-2299 TX	24692162178100024750288	8699	109.93	
06/29	06/28	GAN*1028FLORTODAYCIRC 888-426-0491 IN	74692162179100601018202	5968		19.50

0000000 0000000 0000000 4715292727579485

Account Number: XXXX-XXXX-XXXX-**9485**
June 05, 2022 - July 04, 2022

Total Activity **$114.33**

BANK OF AMERICA
PO BOX 15731
WILMINGTON, DE 19886-5731

Cardholder Signature Date

Manager Signature Date

BETHANY A ILIFF
FL BREVARD COUNTY BOC
DISTRICT 3 COMMISSION OFFICE
2539 PALM BAY RD NE STE 4
PALM BAY, FL 32905-3534

**N0004082

:549990011:0005272757948 5:

Griffin, Lorena

From: Florida Today <floridatoday@gannett.com>
Sent: Monday, July 18, 2022 3:50 PM
To: Griffin, Lorena
Subject: Re: Request: June and July invoice statement

[EXTERNAL EMAIL] DO NOT CLICK links or attachments unless you recognize the sender and know the content is safe.

Dear Valued Reader,

Thank you for contacting Florida Today. We appreciate your correspondence and it is my pleasure to assist you today.

Here are the information you need.

Digital Acc# 950242729
Details for invoice - #950242729-00000005

Invoice Date:Jun 17, 2022
Invoice Status:Paid
Outstanding Balance on Invoice:$0.00
Billing Period:from Jun 16, 2022 to Jul 15, 2022
Credits:$0.00

Subscription Billing Details:

Product Name	Qty	SubTotal
National Digital $1 for 6mo to $9.99mo unlimited	1	$9.99
Digital Only	1	$0.00

Product Name	Qty	SubTotal
Total Taxes	-	$0.00
TOTAL	-	$9.99

Details for invoice - #950242729-00000006

Invoice Date:Jul 17, 2022
Invoice Status:Paid
Outstanding Balance on Invoice:$0.00
Billing Period:from Jul 16, 2022 to Aug 15, 2022
Credits:$0.00

Subscription Billing Details:

Product Name	Qty	SubTotal
National Digital $1 for 6mo to $9.99mo unlimited	1	$9.99
Digital Only	1	$0.00

Product Name	Qty	SubTotal
Total Taxes	-	$0.00
TOTAL	-	$9.99

Print Delivery Acc# 4937550

Detail Bill date June 14, 2022	Amount
Transportation Fee *	10.14
06/01/22-06/30/22 Service	3.52
Sales Tax	0.25
Amount Due	13.91

Detail Bill date July 14, 2022	Amount
06/23/22 Csat	-13.91CR
06/25/22 credit	-4.13CR
06/29/22 Refund	18.22
06/23/22 Missed Del C Dly: 7 Sun: 1	-1.49CR
06/24/22 Missed Del C Dly: 1 Sun: 0	-0.18CR
06/29/22 Missed Del C Dly: 1 Sun: 0	-0.18CR
Transportation Fee *	10.07
07/01/22-07/31/22 Service	3.58
Sales Tax	0.13
Amount Due	12.11

We will remain available via e-mail, chat, or phone to assist with any additional questions or concerns you may have using the contact information listed below.

Sincerely,

Jenny D.
Member Specialist
Florida Today
www.myusatodaynetwork.com
www.floridatoday.com
1-877-424-0156

American Association of Notaries
Serving Notaries Nationwide

Invoice #	Date	Page #
04-223086077	6/25/2022	1 of 1
Customer #	Online Order #	
1492621	04-223086077	

7438 Park Place Blvd.
Houston, Texas 77087
Phone : 1-713-644-2299 Fax : 1-713-649-0011 **www.usnotaries.com** **info@usnotaries.com**

Ship To	Invoice To
Lorena Griffin 1440 Wekiva Dr Melbourne FL 32940 (646) 522-1630	Bethany ILiff Brevard County Board of County Commissioners 2539 Palm Bay Rd, NE Suite 4 Palm Bay FL 32905 (321) 633-2075

Order Instructions	

Payment Type	PO #	Check / MO #	Credit Card # & Exp Date	Ship Via
Credit Card			**********9485	US Postal Service (4-7 Days) (USPS)

Line #	Item #	Item Description	Qty	Price	Extended Amount
1-1	FLPWBI-1	Notary Public Bond & Filing Fee Notary Name: Lorena Griffin	1	$79.00	$79.00
1-2	FLPWBI-2	Florida Notary Stamp - Trodat 4913 Notary Name: Lorena Griffin Stamp Case Color (TRODAT): Mint Ink Color Selected: Black	1	$16.95 T	$16.95
1-3	FLPWBI-3	Florida Notary Record Book - (352 entries with thumbprint space) Record Book Cover: Traditional Brown Cover	1	$4.00 T	$4.00
2	909	American Association of Notaries Membership Member Name: Lorena Griffin Member ID: To Be Assigned	1	Included	$0.00
3	FLCOURSE1	Florida Notary Course Notary Name: Lorena Griffin Email Address: LOGRIFF814@YAHOO.COM Course: Florida Notary Course	1	Included	

Item Total	$99.95	Member Discount	$0.00	**Grand Total**	$109.93
Additional Charges	$0.00	Shipping	$7.95 T	**Amount Received**	$109.93
Order Discount/Refund	$0.00	Sales Tax	$2.03	**Balance Due**	$0.00

DEX imaging

Post Office Box 17299 Clearwater, FL 33762-0299
P: 800-995-4468 F: 813-288-0223

RECEIVED
JUL 22 2022
DISTRICT 3
COMMISSION OFFICE

CONTRACT INVOICE

Invoice Number: AR7978242
Invoice Date: 7/19/2022

Bill To: Brevard County- Palm Bay Rd
2539 Palm Bay ROad NE
Palm Bay, FL 32905

Customer: Brevard County
2725 Judge Fran Jamieson Way
Viera, FL 32940

Account No	Payment Terms	Due Date	Invoice Total	Balance Due
L52931	Net 20 Days	8/8/2022	$53.26	**$53.26**
Invoice Remarks				

Contract Number	Contact	Contract Amount	P.O. Number	Start Date	Exp. Date
4500097793LeaseK&S-NAOS-01		$53.26	4500097793	4/27/2018	6/1/2023
Contract Remarks			4500111893		

Contract Lease Charge is the Quarterly billing for Lease.

Summary:

Contract base rate charge for this billing period	$0.00
Contract overage charge for the 6/27/2022 to 7/26/2022 overage period	$53.26 **
**See overage details below	$53.26

Detail:

Equipment included under this contract

2539 Palm Bay ROad NE
Dist 3 Commissioner Of

Canon/iRC5535i

Number	Serial Number	Base Adj.	Location
307391	XUW00915	$0.00	Brevard County- Palm Bay Rd 2539 Palm Bay ROad NE Palm Bay, FL 32905 Dist 3 Commissioner Office

Meter Type	Meter Group	Begin Meter	End Meter	Total	Covered	Billable	Rate	Overage
B\W	black meter	40,242	42,548	2,306	0	2,306	0.011590	$26.73
Color	color meter	31,740	32,406	666	0	666	0.039830	$26.53
								$53.26

Doc# 5105665851
Po # 4500111893

7/21/22

Great News! You can now make your payments online! Make a one-time payment or enroll today using the link below to view your account balance, make payments or review payment history
https://www.deximaging.com/service/#online-payment

Did you know you can place your supply order online?
Try http://www.deximaging.com and click on "Order Supplies".

Invoice SubTotal	$53.26
Tax:	$0.00
Invoice Total	$53.26
Balance Due:	**$53.26**

DEX mailing · total print · TOTALPRINT · PRINT COUNTS · ECOTYPE · DEXDOX · TONERTYPE

DocumentNo	Doc. Date	User	Reference	Reference Key	Entry Date
☐ 5100932930	07/19/2022	LGGRIFFIN	AR7978242	51056658512022	07/21/2022

ORIGINAL INVOICE

10068

ODP Business Solutions, LLC
PO BOX 7241
SIOUX FALLS SD
57117-7241

FEDERAL ID:86-2161688

THANKS FOR YOUR ORDER
IF YOU HAVE ANY QUESTIONS
OR PROBLEMS. JUST CALL US
FOR CUSTOMER SERVICE ORDER: (888) 263-3423
FOR ACCOUNT: (800) 721-6592

INVOICE NUMBER	AMOUNT DUE	PAGE NUMBER
254094535001	16.77	Page 1 of 2
INVOICE DATE	TERMS	PAYMENT DUE
06-JUL-22	Net 30	08-AUG-22

BILL TO:

000301-000011

ATTN: ACCTS PAYABLE
COMMISSIONER JOHN TOBIA'S OFFI
2539 PALM BAY RD NE STE 4
PALM BAY FL 32905-3534

SHIP TO:

000011

COMMISSIONER JOHN TOBIA'S OFFI
2539 PALM BAY RD NE STE 4
PALM BAY FL 32905-3534

ACCOUNT NUMBER	BLANKET PO	SHIP TO ID	ORDER NUMBER	ORDER DATE	SHIPPED DATE
27327334	4500113634	2539 PALM BAY ROAD	254094535001	05-JUL-22	06-JUL-22

BILLING ID	ACCOUNT MANAGER	RELEASE	ORDERED BY	FLOOR/BUILDING	COST CENTER
32516			LORENA GRIFFIN	SUITE 4	

CATALOG ITEM #/ MANUF CODE	DESCRIPTION/ CUSTOMER ITEM #	U/M	QTY ORD	QTY SHP	QTY B/O	UNIT PRICE	EXTENDED PRICE
4292285 79127	CLEANER,GAIN,STARTER,KIT, 4292285	EA	3	3	0	5.590	16.77

3 invoices = total $127.54

RECEIVED
JUL 15 2022
DISTRICT 3
COMMISSION OFFICE

7/15/22

5105665537
Doc# ~~5005665521822022~~
Vendor # 18045
P.O # ~~2540945350001~~ 4500113634

000301-000011

We have exciting changes happening in the next few months! As part of our evolution into a B2B-focused company, Office Depot Business Solutions Division is becoming ODP Business Solutions™ to serve customers like you even better. You'll be seeing our new brand look, a new website and more! Please stay tuned for more information and visit us at www.odpbusiness.com or contact us at 888-2-OFFICE if you have any questions.

To ensure timely and accurate application of your payment, please include the following on your remittance: account number, invoice number, and the amount you are paying for each invoice.

CONTINUED ON NEXT PAGE...

ORIGINAL INVOICE

10068

ODP Business Solutions, LLC
PO BOX 7241
SIOUX FALLS SD
57117-7241

FEDERAL ID:86-2161688

THANKS FOR YOUR ORDER
IF YOU HAVE ANY QUESTIONS
OR PROBLEMS. JUST CALL US
FOR CUSTOMER SERVICE ORDER: (888) 263-3423
FOR ACCOUNT: (800) 721-6592

INVOICE NUMBER	AMOUNT DUE	PAGE NUMBER
254094535001	16.77	Page 2 of 2
INVOICE DATE	TERMS	PAYMENT DUE
06-JUL-22	Net 30	08-AUG-22

BILL TO:

000301-000011

ATTN: ACCTS PAYABLE
COMMISSIONER JOHN TOBIA'S OFFI
2539 PALM BAY RD NE STE 4
PALM BAY FL 32905-3534

SHIP TO:

000011

COMMISSIONER JOHN TOBIA'S OFFI
2539 PALM BAY RD NE STE 4
PALM BAY FL 32905-3534

ACCOUNT NUMBER	BLANKET PO	SHIP TO ID	ORDER NUMBER	ORDER DATE	SHIPPED DATE
27327334	4500113634	2539 PALM BAY ROAD	254094535001	05-JUL-22	06-JUL-22

BILLING ID	ACCOUNT MANAGER	RELEASE	ORDERED BY	FLOOR/BUILDING	COST CENTER
32516			LORENA GRIFFIN	SUITE 4	

CATALOG ITEM #/ MANUF CODE	DESCRIPTION/ CUSTOMER ITEM #	U/M TAX	QTY ORD	QTY SHP	QTY B/O	UNIT PRICE	EXTENDED PRICE

	SUB-TOTAL	16.77
	DELIVERY	0.00
	SALES TAX	0.00
All amounts are based on USD currency	TOTAL	16.77

To return supplies, please repack in original box and insert our packing list, or copy of this invoice. Please note problem so we may issue credit or replacement, whichever you prefer. Please do not ship collect. Please do not return furniture or machines until you call us first for instructions. Shortage or damage must be reported within 5 days after delivery.

000301-000011

▲ **DETACH HERE** ▲

CUSTOMER NAME	BILLING ID	INVOICE NUMBER	INVOICE DATE	INVOICE AMOUNT	AMOUNT ENCLOSED
COMMISSIONER JOHN TOBIA'S OFFI	32516	254094535001	06-JUL-22	16.77	

FL0 000325167 2540945350018 00000001677 1 5

Please Send Your Check to:

ODP Business Solutions, LLC
PO Box 1413
Charlotte NC 28201-1413

Please return this stub with your payment to ensure prompt credit to your account.

Please DO NOT staple or fold. Thank You.

ORIGINAL INVOICE

10068

ODP Business Solutions, LLC
PO BOX 7241
SIOUX FALLS SD
57117-7241

FEDERAL ID:86-2161688

THANKS FOR YOUR ORDER
IF YOU HAVE ANY QUESTIONS
OR PROBLEMS. JUST CALL US
FOR CUSTOMER SERVICE ORDER: (888) 263-3423
FOR ACCOUNT: (800) 721-6592

INVOICE NUMBER	AMOUNT DUE	PAGE NUMBER
254184496001	98.49	Page 1 of 2
INVOICE DATE	TERMS	PAYMENT DUE
06-JUL-22	Net 30	08-AUG-22

BILL TO:

000301-000011

ATTN: ACCTS PAYABLE
COMMISSIONER JOHN TOBIA'S OFFI
2539 PALM BAY RD NE STE 4
PALM BAY FL 32905-3534

SHIP TO:

000011

COMMISSIONER JOHN TOBIA'S OFFI
2539 PALM BAY RD NE STE 4
PALM BAY FL 32905-3534

ACCOUNT NUMBER	BLANKET PO	SHIP TO ID	ORDER NUMBER	ORDER DATE	SHIPPED DATE
27327334	4500113634	2539 PALM BAY ROAD	254184496001	05-JUL-22	06-JUL-22

BILLING ID	ACCOUNT MANAGER	RELEASE	ORDERED BY	FLOOR/BUILDING	COST CENTER
32516			LORENA GRIFFIN	SUITE 4	

CATALOG ITEM #/ MANUF CODE	DESCRIPTION/ CUSTOMER ITEM #	U/M	QTY ORD	QTY SHP	QTY B/O	UNIT PRICE	EXTENDED PRICE
149452 10044600301126	WIPES,DISINFECTING,CLORO 149452	PK	1	1	0	8.420	8.42
810838 810838	FOLDER,LTR,1/3CUT,100BX,M 810838	BX	1	1	0	9.560	9.56
150932 30336	LABEL,MULTI-PURPOSE,WE 150932	BX	1	1	0	13.400	13.40
617209 560-5PK	PAD,POST-IT,RULED,4x6,5/PK 617209	PK	1	1	0	9.130	9.13
4228892 KCC47804	TISSUE,COTNLL,ULTRACLN,T 4228892	EA	2	2	0	28.990	57.98

000301-000011

RECEIVED
JUL 15 2022
DISTRICT 3
COMMISSION OFFICE

7/18/22

Doc: 5105665540
Po#: 4500113634

CONTINUED ON NEXT PAGE...

ORIGINAL INVOICE

10068

ODP Business Solutions, LLC
PO BOX 7241
SIOUX FALLS SD
57117-7241

FEDERAL ID:86-2161688

THANKS FOR YOUR ORDER
IF YOU HAVE ANY QUESTIONS
OR PROBLEMS. JUST CALL US
FOR CUSTOMER SERVICE ORDER: (888) 263-3423
FOR ACCOUNT: (800) 721-6592

INVOICE NUMBER	AMOUNT DUE	PAGE NUMBER
254184496001	98.49	Page 2 of 2
INVOICE DATE	TERMS	PAYMENT DUE
06-JUL-22	Net 30	08-AUG-22

BILL TO:

000301-000011

ATTN: ACCTS PAYABLE
COMMISSIONER JOHN TOBIA'S OFFI
2539 PALM BAY RD NE STE 4
PALM BAY FL 32905-3534

000011

SHIP TO:

COMMISSIONER JOHN TOBIA'S OFFI
2539 PALM BAY RD NE STE 4
PALM BAY FL 32905-3534

ACCOUNT NUMBER	BLANKET PO	SHIP TO ID	ORDER NUMBER	ORDER DATE	SHIPPED DATE
27327334	4500113634	2539 PALM BAY ROAD	254184496001	05-JUL-22	06-JUL-22

BILLING ID	ACCOUNT MANAGER	RELEASE	ORDERED BY	FLOOR/BUILDING	COST CENTER
32516			LORENA GRIFFIN	SUITE 4	

CATALOG ITEM #/ MANUF CODE	DESCRIPTION/ CUSTOMER ITEM #	U/M TAX	QTY ORD	QTY SHP	QTY B/O	UNIT PRICE	EXTENDED PRICE

	SUB-TOTAL	98.49
	DELIVERY	0.00
	SALES TAX	0.00
All amounts are based on USD currency	TOTAL	98.49

To return supplies, please repack in original box and insert our packing list, or copy of this invoice. Please note problem so we may issue credit or replacement, whichever you prefer. Please do not ship collect. Please do not return furniture or machines until you call us first for instructions. Shortage or damage must be reported within 5 days after delivery.

000301-000011

▲ DETACH HERE ▲

CUSTOMER NAME	BILLING ID	INVOICE NUMBER	INVOICE DATE	INVOICE AMOUNT	AMOUNT ENCLOSED
COMMISSIONER JOHN TOBIA'S OFFI	32516	254184496001	06-JUL-22	98.49	

FL0 000325167 2541844960014 00000009849 1 6

Please Send Your Check to:

ODP Business Solutions, LLC
PO Box 1413
Charlotte NC 28201-1413

Please return this stub with your payment to ensure prompt credit to your account.

Please DO NOT staple or fold. Thank You.

ORIGINAL INVOICE

10068

ODP Business Solutions, LLC
PO BOX 7241
SIOUX FALLS SD
57117-7241

FEDERAL ID:86-2161688

THANKS FOR YOUR ORDER
IF YOU HAVE ANY QUESTIONS
OR PROBLEMS. JUST CALL US
FOR CUSTOMER SERVICE ORDER: (888) 263-3423
FOR ACCOUNT: (800) 721-6592

INVOICE NUMBER	AMOUNT DUE	PAGE NUMBER
254184497001	12.28	Page 1 of 2
INVOICE DATE	TERMS	PAYMENT DUE
06-JUL-22	Net 30	08-AUG-22

BILL TO:

000301-000011

ATTN: ACCTS PAYABLE
COMMISSIONER JOHN TOBIA'S OFFI
2539 PALM BAY RD NE STE 4
PALM BAY FL 32905-3534

SHIP TO:

000011

COMMISSIONER JOHN TOBIA'S OFFI
2539 PALM BAY RD NE STE 4
PALM BAY FL 32905-3534

ACCOUNT NUMBER	BLANKET PO	SHIP TO ID	ORDER NUMBER	ORDER DATE	SHIPPED DATE
27327334	4500113634	2539 PALM BAY ROAD	254184497001	05-JUL-22	06-JUL-22

BILLING ID	ACCOUNT MANAGER	RELEASE	ORDERED BY	FLOOR/BUILDING	COST CENTER
32516			LORENA GRIFFIN	SUITE 4	

CATALOG ITEM #/ MANUF CODE	DESCRIPTION/ CUSTOMER ITEM #	U/M	QTY ORD	QTY SHP	QTY B/O	UNIT PRICE	EXTENDED PRICE
618405 KCC21271	TISSUE,KLEENEX,BOUTIQUE,6 618405	PK	1	1	0	12.280	12.28

RECEIVED
JUL 15 2022
DISTRICT 3
COMMISSION OFFICE

000301-000011

BLB 7/18/22

Doc# 5105665543
PO # 4500113634

CONTINUED ON NEXT PAGE...

ORIGINAL INVOICE

10068

ODP Business Solutions, LLC
PO BOX 7241
SIOUX FALLS SD
57117-7241

FEDERAL ID:86-2161688

THANKS FOR YOUR ORDER
IF YOU HAVE ANY QUESTIONS
OR PROBLEMS, JUST CALL US
FOR CUSTOMER SERVICE ORDER: (888) 263-3423
FOR ACCOUNT: (800) 721-6592

INVOICE NUMBER	AMOUNT DUE	PAGE NUMBER
254184497001	12.28	Page 2 of 2
INVOICE DATE	TERMS	PAYMENT DUE
06-JUL-22	Net 30	08-AUG-22

BILL TO:

000301-000011

ATTN: ACCTS PAYABLE
COMMISSIONER JOHN TOBIA'S OFFI
2539 PALM BAY RD NE STE 4
PALM BAY FL 32905-3534

SHIP TO:

000011

COMMISSIONER JOHN TOBIA'S OFFI
2539 PALM BAY RD NE STE 4
PALM BAY FL 32905-3534

ACCOUNT NUMBER	BLANKET PO	SHIP TO ID	ORDER NUMBER	ORDER DATE	SHIPPED DATE
27327334	4500113634	2539 PALM BAY ROAD	254184497001	05-JUL-22	06-JUL-22
BILLING ID	ACCOUNT MANAGER / RELEASE	ORDERED BY	FLOOR/BUILDING	COST CENTER	
32516		LORENA GRIFFIN	SUITE 4		

CATALOG ITEM #/ MANUF CODE	DESCRIPTION/ CUSTOMER ITEM #	U/M TAX	QTY ORD	QTY SHP	QTY B/O	UNIT PRICE	EXTENDED PRICE

SUB-TOTAL	12.28
DELIVERY	0.00
SALES TAX	0.00
TOTAL	12.28

All amounts are based on USD currency

To return supplies, please repack in original box and insert our packing list, or copy of this invoice. Please note problem so we may issue credit or replacement, whichever you prefer. Please do not ship collect. Please do not return furniture or machines until you call us first for instructions. Shortage or damage must be reported within 5 days after delivery.

000301-000011

▲ DETACH HERE ▲

CUSTOMER NAME	BILLING ID	INVOICE NUMBER	INVOICE DATE	INVOICE AMOUNT	AMOUNT ENCLOSED
COMMISSIONER JOHN TOBIA'S OFFI	32516	254184497001	06-JUL-22	12.28	

FL0 000325167 2541844970013 00000001228 1 4

Please Send Your Check to:

ODP Business Solutions, LLC
PO Box 1413
Charlotte NC 28201-1413

Please return this stub with your payment to ensure prompt credit to your account.

Please DO NOT staple or fold. Thank You.

DocumentNo	Doc. Date	User	Reference	Reference Key	Entry Date
5100932626	07/06/2022	LGGRIFFIN	254184497001	51056655432022	07/19/2022
5100932623	07/06/2022	LGGRIFFIN	254184496001	51056655402022	07/19/2022
5100932620	07/06/2022	LGGRIFFIN	254094535001	51056655372022	07/19/2022

1. Contact SAP for training - login - process
- Add

DEX imaging

Post Office Box 17299 Clearwater, FL 33762-0299
P: 800-995-4468 F: 813-288-0223

CONTRACT INVOICE

Invoice Number: AR7862333
Invoice Date: 6/20/2022

RECEIVED
JUN 22 2022
DISTRICT 3
COMMISSION OFFICE

Bill To: Brevard County- Palm Bay Rd
2539 Palm Bay ROad NE
Palm Bay, FL 32905

Customer: Brevard County
2725 Judge Fran Jamieson Way
Viera, FL 32940

Account No	Payment Terms	Due Date	Invoice Total	Balance Due
L52931	Net 20 Days	7/10/2022	$54.32	**$54.32**

Invoice Remarks

Contract Number	Contact	Contract Amount	P.O. Number	Start Date	Exp. Date
1500097793LeaseK&S-NAOS-01		$54.32	4500097793	4/27/2018	6/1/2023

Contract Remarks

Contract Lease Charge is the Quarterly billing for Lease.

Summary:

Contract base rate charge for this billing period	$0.00
Contract overage charge for the 5/27/2022 to 6/26/2022 overage period	$54.32 **
**See overage details below	$54.32

Detail:

Equipment included under this contract

2539 Palm Bay ROad NE
Dist 3 Commissioner Of

Canon/iRC5535i

Number	Serial Number	Base Adj.	Location
307391	XUW00915	$0.00	Brevard County- Palm Bay Rd 2539 Palm Bay ROad NE Palm Bay, FL 32905 Dist 3 Commissioner Office

Meter Type	Meter Group	Begin Meter	End Meter	Total	Covered	Billable	Rate	Overage
B\W	black meter	39,264	40,242	978	0	978	0.011590	$11.34
Color	color meter	30,661	31,740	1,079	0	1,079	0.039830	$42.98
								$54.32

Doc # 5105663135
Vendor # 16062
P.O. # 4500111893

Great News! You can now make your payments online! Make a one-time payment or enroll today using the link below to view your account balance, make payments or review payment history
https://www.deximaging.com/service/#online-payment

Did you know you can place your supply order online?
Try http://www.deximaging.com and click on "Order Supplies".

Invoice SubTotal	$54.32
Tax:	$0.00
Invoice Total	$54.32
Balance Due:	**$54.32**

DEX mailing · totalprint · TOTALPRINT · PRINT COUNTS · ECOTYPE · DEXDOX · TONERTYPE

DocumentNo	Doc. Date	User	Reference	Reference Key	Entry Date
☐ 5100930245	06/20/2022	LGGRIFFIN	AR7862333	51056631352022	07/01/2022

Agenda Report

2725 Judge Fran Jamieson Way
Viera, FL 32940

Public Hearing

H.1. 8/16/2022

Subject:

Petition to Vacate, Re: Public Utility Easement- 591 S. Sonora Circle - “Rio Lindo” Plat Book 17, Page 52 - Indialantic - Ryan Leslie & Lauren Youngsma - District 5

Fiscal Impact:

The petitioners are charged $640. These fees are deposited in Fund 0002-30265 revenue account for vacatings.

Dept/Office:

Public Works Department - Surveying & Mapping

Requested Action:

It is requested that the Board of County Commissioners (BOCC) conduct a public hearing to consider vacating part of a public utility easement, “Rio Lindo” in Section 25, Township 27 South, Range 37 East. If approved, it is requested that the Board authorize the Chair to sign the attached Resolution approving the vacating.

Summary Explanation and Background:

Florida Statutes, Section 336.09 and Brevard County Article II, Section 86-36, provide a method to the Board of County Commissioners to vacate and abandon unused rights-of-way and easements. The petitioner’s own Lot 10, Block A, and are requesting the vacating of a 5.00 ft. portion of 10.00 ft. wide public utility easement on Lot 10, Block A, to allow for the completion and construction of a pool. Easement to be vacated contains 375.12 square feet, more or less. The property is located in Indialantic South of Eau Gallie Blvd. and West of Highway A1A.

August 1, 2022, the legal notice was advertised in Florida Today informing the public of the date a public hearing would be held to consider the vacating. All pertinent county agencies and public utility companies have been notified. At this time, no objections have been received.

Name: Amber.Holley@brevardfl.gov Phone: Ext. 58346

Clerk to the Board Instructions:

Advertise Approved Resolution Notice and Record Vacating Resolution Documents as one resolution type document which in sequence includes the approved/signed resolution, the proof of publication of the public hearing notice and the proof of publication of the adopted resolution notice.

Resolution 2022 - _____

Vacating a portion of a public utility easement in plat "Rio Lindo" Subdivision, Indialantic, Florida, lying in Section 25, Township 27 South, Range 37 East

WHEREAS, pursuant to Article II, Section 86-36, Brevard County Code, a petition has been filed by **RYAN LESLIE & LAUREN YOUNGSMA** with the Board of County Commissioners to vacate a public easement in Brevard County, Florida, described as follows:

SEE ATTACHED SKETCH & DESCRIPTION

WHEREAS, the vacating action will in no way affect any private easements which may also be present in the existing public easement(s) or public right-of-way, nor does this action guarantee or transfer title.

WHEREAS, notice of the public hearing before the Board of County Commissioners was published one time in the TODAY Newspaper, a newspaper of general circulation in Brevard County, Florida, prior to the public hearing; and

WHEREAS, the Board finds that vacating the public easement(s) will not be detrimental to Brevard County or the public.

THEREFORE BE IT RESOLVED that said public easement(s) are hereby vacated by Brevard County; and this vacating action releases, renounces, and disclaims any right, title or interest Brevard County may possess over the property at issue, and shall not be deemed to warrant any right, title, interest or to represent any state of facts concerning the same. Pursuant to Section 177.101(5), Florida Statutes, the vacating shall not become effective until a certified copy of this resolution is filed in the offices of the Clerk of Courts and recorded in the Public Records of Brevard County.

DONE, ORDERED AND ADOPTED, in regular session, this 16TH day of August, 2022 A.D.

BOARD OF COUNTY COMMISSIONERS
OF BREVARD COUNTY, FLORIDA

ATTEST:

_____
Kristine Zonka, Chair

_____
Rachel Sadoff, Clerk

As approved by the Board on:
August 16, 2022

Brevard County Property Appraiser Detail Sheet

Account 2726909
Owners YOUNGSMA, RYAN LESLIE; YOUNGSMA, LAUREN
Mailing Address 591 S SONORA CIR INDIALANTIC FL 32903
Site Address 591 S SONORA CIR INDIALANTIC FL 32903
Parcel ID 27-37-25-HV-A-10
Property Use 0110 - SINGLE FAMILY RESIDENCE
Exemptions HEX1 - HOMESTEAD FIRST
HEX2 - HOMESTEAD ADDITIONAL
Taxing District 5300 - UNINCORP DISTRICT 5
Total Acres 0.23
Subdivision RIO LINDO SUBD
Site Code 0001 - NO OTHER CODE APPL.
Plat Book/Page 0017/0052
Land Description RIO LINDO SUBD LOT 10 BLK A

VALUE SUMMARY

Category	2021	2020	2019
Market Value	$318,750	$283,320	$275,070
Agricultural Land Value	$0	$0	$0
Assessed Value Non-School	$238,640	$235,350	$230,060
Assessed Value School	$238,640	$235,350	$230,060
Homestead Exemption	$25,000	$25,000	$25,000
Additional Homestead	$25,000	$25,000	$25,000
Other Exemptions	$0	$0	$0
Taxable Value Non-School	$188,640	$185,350	$180,060
Taxable Value School	$213,640	$210,350	$205,060

SALES/TRANSFERS

Date	Price	Type	Parcel	Deed
07/28/2015	$245,000	WD	--	7421/2374
08/14/2007	$163,000	WD	--	5809/1570
06/19/2007	--	CT	--	5789/2740

Vicinity Map

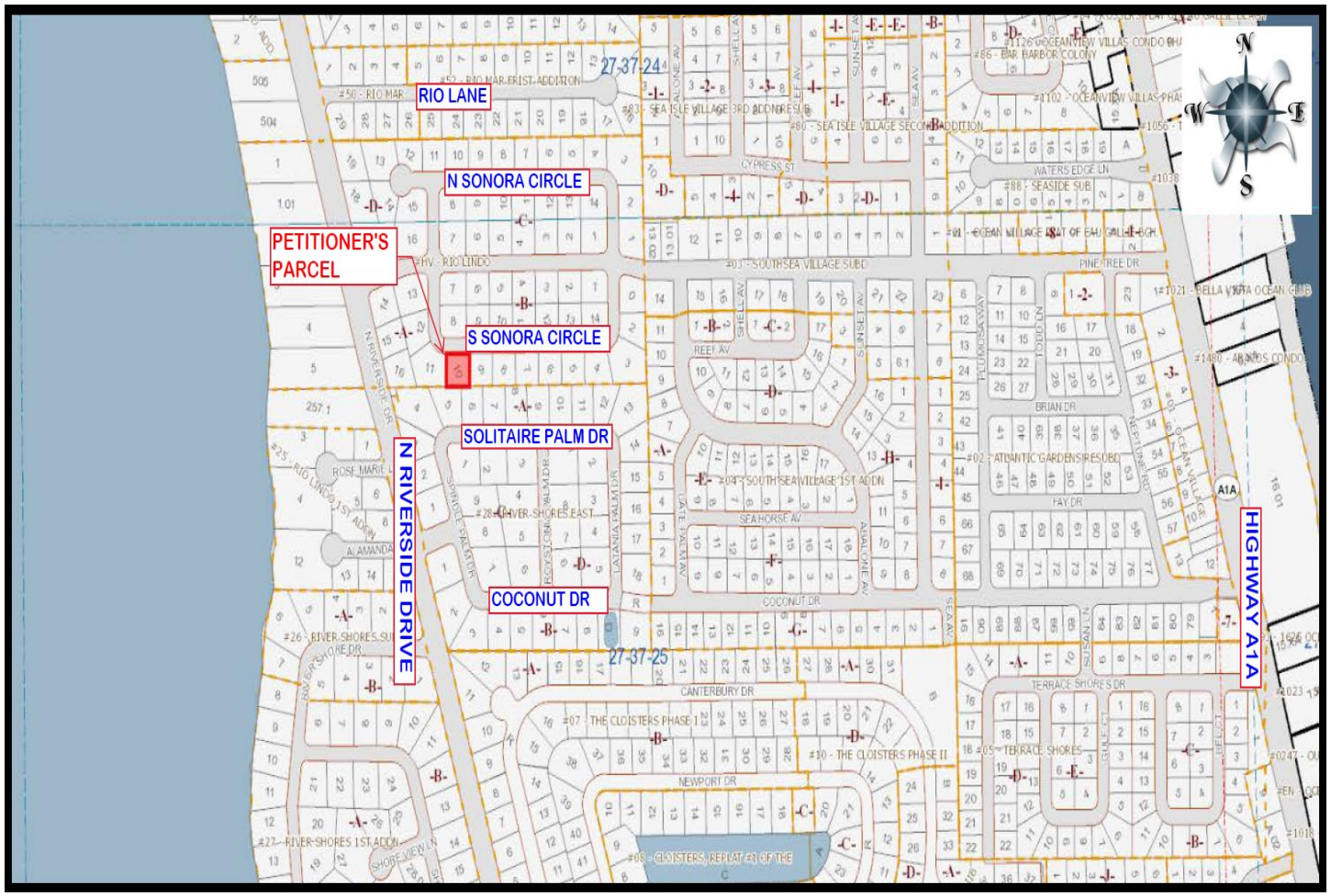

Figure 1: Map of Lot 10, Block A, Rio Lindo, 591 S. Sonora Circle, Indialantic, Florida, 32903.

Ryan Leslie & Lauren Youngsma – 591 S. Sonora Circle – Indialantic, FL, 32903 – Lot 10, Block A, plat of "Rio Lindo" – Plat Book 17, Page 52 – Section 25, Township 27 South, Range 37 East – District 5 – Proposed Vacating of a 5.0 ft. portion of a 10.0 ft. Wide Public Utility Easement

Aerial Map

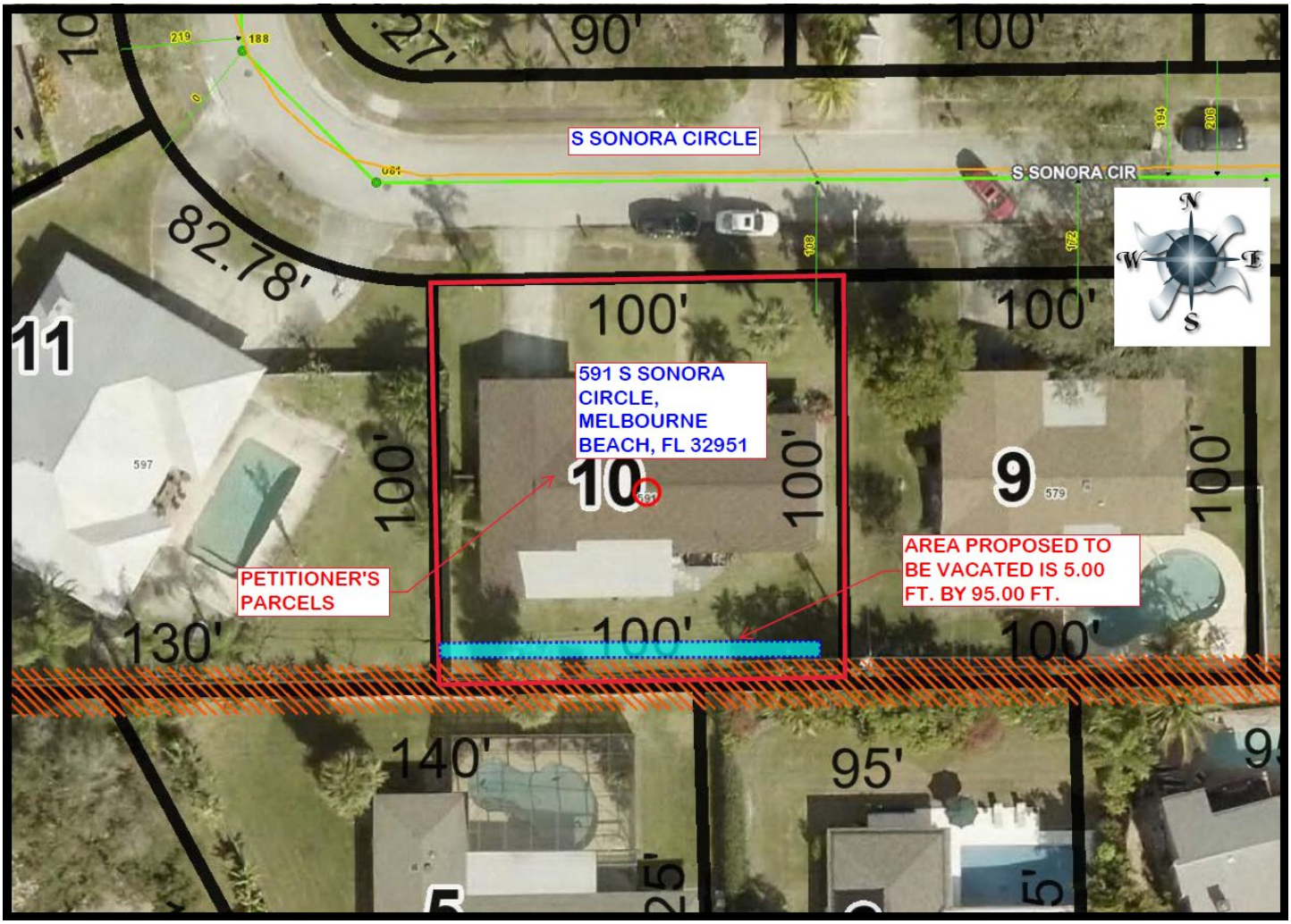

Figure 2: Aerial Map of Lot 3, Harbor Pines, 912 Harbor Pines Drive, Merritt Island, Florida, 32952.

Ryan Leslie & Lauren Youngsma – 591 S. Sonora Circle – Indialantic, FL, 32903 – Lot 10, Block A, plat of "Rio Lindo" – Plat Book 17, Page 52 – Section 25, Township 27 South, Range 37 East – District 5 – Proposed Vacating of a 5.0 ft. portion of a 10.0 ft. Wide Public Utility Easement

Plat Reference



Figure 3: Copy of plat map "Rio Lindo" dedicated to Brevard County March 8, 1962.

Petitioner's Sketch & Description Sheet 1 of 2

LEGAL DESCRIPTION

SECTION 25, TOWNSHIP 27 SOUTH, RANGE 37 EAST
PARCEL ID NUMBER 27-37-25-HV-A-10
PURPOSE OF SURVEY:
TO VACATE THE NORTH 5 FEET
OF THE EXISTING 10 FOOT EASEMENT

SHEET 1 OF 2
NOT VALID WITHOUT
SKETCH ON SHEET 2 OF 2

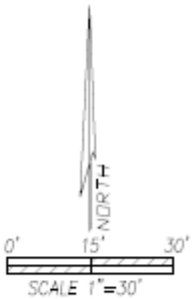

SCALE 1"=30'

LEGAL DESCRIPTION

THE NORTH 5.00' OF THE SOUTH 10.00' LESS AND EXCEPT THE EAST 20.00' PUBLIC UTILITY EASEMENT OF LOT 10, BLOCK A, RIO LINDO, ACCORDING TO THE PLAT THEREOF, AS RECORDED IN PLAT BOOK 17, PAGE(S) 52, OF THE PUBLIC RECORDS OF BREVARD COUNTY, FLORIDA. CONTAINING 475.12 SQUARE FEET.

LEGEND

FNC= FENCE
IRF= IRON ROD FOUND
PUE= PUBLIC UTILITY EASEMENT
PC= POINT OF CURVATURE
WD= WOOD FENCE

SURVEYOR'S NOTES

1. BEARINGS BASED ON S. 89°04'46" E. AS SHOWN ON THE NORTH LINE OF LOT 10, BLOCK A, AS PER PLAT.
2. NOT VALID WITHOUT SIGNATURE AND THE ORIGINAL RAISED SEAL OF A FLORIDA LICENSED SURVEYOR AND MAPPER.
3. THIS SKETCH IS NOT A BOUNDARY SURVEY.

EARL K. GORDON CERTIFICATE L.S. 5363 STATE OF FLORIDA PROFESSIONAL LAND SURVEYOR

PREPARED FOR: BREVARD COUNTY BOARD OF COUNTY COMMISSIONERS	SURVEYOR AND MAPPER PSM NO. 5363
PREPARE BY: GAI SURVEYORS ADDRESS: 1 OLEANDER ST, COCOA, FL 32922 PHONE: 321-806-3908	SURVEYOR AND MAPPER PSM NO. 5363 NOT VALID UNLESS SIGNED AND SEALED
DRAWN BY: AEG DATE: 28 APR 22	CHECKED BY: EKG SHEET 1 OF 1
SECTION 25 TOWNSHIP 27 SOUTH RANGE 37 EAST	

Figure 4: Legal Description. Sheet 1 of 2. Section 25, Township 27 South, Range 37 East.

Petitioner's Sketch & Description Sheet 2 of 2

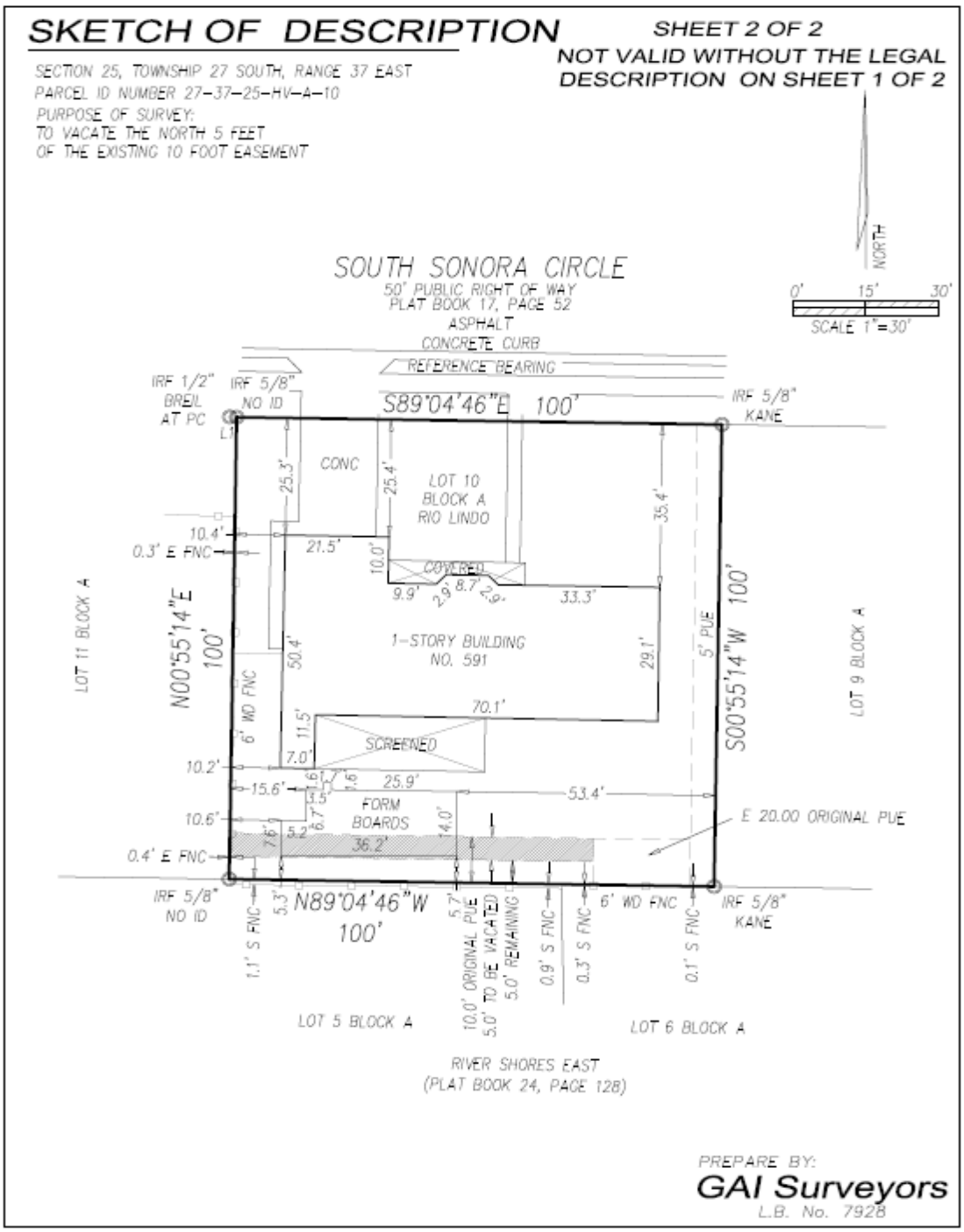

Figure 5: Sketch of description. Sheet 2 of 2. Section 25, Township 27 South, Range 37 East.

Sketch illustrates a 5.00-foot portion of a 10.00-foot wide public utility easement on Lot 10, Block A, Rio Lindo, Indialantic, Florida. The coordinate of the North line depicted is as follows. North boundary – South 89°04'46" East 100.00'; East boundary – South 00°55'14" West 100.00'; South boundary – North 89°04'46" West 100.00'; West boundary – North 00°55'14" East 100.00'. Prepared by: Earl K. Gordon.

Boundary Survey with Proposed Pool



Figure 6: Boundary Survey.

Survey illustrates the existing single-family home and pool form boards all lying within Lot 10, Block A, Rio Lindo, 591 S. Sonora Circle, Indialantic, Florida, 32903.

Comment Sheet

Applicant: Youngsma

Updated by: Amber Holley 20220725 at 1600 hours

Utilities	Notified	Received	Approved	Remarks
FL City Gas Co	20220608	20220608	Yes	No objections
FL Power & Light	20220608	20220627	Yes	No Objections
At&t	20220608	20220615	Yes	No objections
Charter/Spectrum	20220608	20220608	Yes	No objections
City of Melbourne	20220608	20220608	Yes	No objections

County Staff	Notified	Received	Approved	Remarks
Road & Bridge	20220608	20220620	Yes	No objections
Land Planning	20220608	20220620	Yes	No objections
Utility Services	20220608	20220608	Yes	No objections
Storm Water	20220608	20220608	Yes	No objections
Zoning	20220608	20220620	Yes	No objections

Public Hearing Legal Advertisement

AD#5353331, 08/01/2022

LEGAL NOTICE

NOTICE FOR THE PARTIAL VACATING OF A 10.0 FT. WIDE PUBLIC UTILITY EASEMENT, PLAT OF "RIO LINDO" IN SECTION 25, TOWNSHIP 27 SOUTH, RANGE 37 EAST, INDIALANTIC, FL

NOTICE IS HEREBY GIVEN that pursuant to Chapter 336.09, Florida Statutes, and Chapter 86, Article II, Section 86-36, Brevard County Code, a petition has been filed by RYAN LESLIE & LAUREN YOUNGSMA with the Board of County Commissioners of Brevard County, Florida, to request vacating the following described property, to wit:

THE NORTH 5.00 FEET OF THE SOUTH 10.00 FEET LESS AND EXCEPT THE EAST 20.00 FEET PUBLIC UTILITY EASEMENT OF LOT 10, BLOCK A, RIO LINDO, ACCORDING TO THE PLAT THEREOF, AS RECORDED IN PLAT BOOK 17, PAGE(S) 52, OF THE PUBLIC RECORDS OF BREVARD COUNTY, FLORDA. CONTAINING 375.12 SQUARE FEET. PREPARED BY: EARL K. GORDON, PSM.

The Board of County Commissioners will hold a public hearing to determine the advisability of such vacating of the above-described easement at ***9:00 A.M. on August 16, 2022*** at the Brevard County Government Center Board Room, Building C., 2725 Judge Fran Jamieson Way, Viera, Florida, at which time and place all those for or against the same may be heard before final action is taken.

Pursuant to Section 286.0105, Florida Statutes, if a person decides to appeal any decision made by the board, agency, or commission with respect to the vacating, he or she will need a record of the proceedings, and that, for such purpose, he or she may need to ensure that a verbatim record of the proceedings is made, which record includes the testimony and evidence upon which the appeal is based.

Persons seeking to preserve a verbatim transcript of the record must make those arrangements at their own expense.

The needs of hearing or visually impaired persons shall be met if the department sponsoring the meeting/hearing is contacted at least 48 hours prior to the public meeting/hearing by any person wishing assistance.

Figure 7: Copy of public hearing advertisement as published on August 1, 2022. See next page for full text.

Legal Notice Text

LEGAL NOTICE

NOTICE FOR THE PARTIAL VACATING OF A 10.0 FT. WIDE PUBLIC UTILITY EASEMENT, PLAT OF "RIO LINDO" IN SECTION 25, TOWNSHIP 27 SOUTH, RANGE 37 EAST, INDIALANTIC, FL

NOTICE IS HEREBY GIVEN that pursuant to Chapter 336.09, Florida Statutes, and Chapter 86, Article II, Section 86-36, Brevard County Code, a petition has been filed by **RYAN LESLIE & LAUREN YOUNGSMA** with the Board of County Commissioners of Brevard County, Florida, to request vacating the following described property, to wit:

THE NORTH 5.00 FEET OF THE SOUTH 10.00 FEET LESS AND EXCEPT THE EAST 20.00 FEET PUBLIC UTILITY EASEMENT OF LOT 10, BLOCK A, RIO LINDO, ACCORDING TO THE PLAT THEREOF, AS RECORDED IN PLAT BOOK 17, PAGE(S) 52, OF THE PUBLIC RECORDS OF BREVARD COUNTY, FLORDA. CONTAINING 375.12 SQUARE FEET. PREPARED BY: EARL K. GORDON, PSM.

The Board of County Commissioners will hold a public hearing to determine the advisability of such vacating of the above-described easement at ***9:00 A.M. on August 16, 2022*** at the Brevard County Government Center Board Room, Building C., 2725 Judge Fran Jamieson Way, Viera, Florida, at which time and place all those for or against the same may be heard before final action is taken.

Pursuant to Section 286.0105, Florida Statutes, if a person decides to appeal any decision made by the board, agency, or commission with respect to the vacating, he or she will need a record of the proceedings, and that, for such purpose, he or she may need to ensure that a verbatim record of the proceedings is made, which record includes the testimony and evidence upon which the appeal is based.

Persons seeking to preserve a verbatim transcript of the record must make those arrangements at their own expense.

The needs of hearing or visually impaired persons shall be met if the department sponsoring the meeting/hearing is contacted at least 48 hours prior to the public meeting/hearing by any person wishing assistance.

Agenda Report

2725 Judge Fran Jamieson Way
Viera, FL 32940

Public Hearing

H.2. 8/16/2022

Subject:
Adoption of a Resolution establishing user fees for FY 2022-2023 for the Melbourne-Tillman Water Control District

Fiscal Impact:

Dept/Office:
Budget

Requested Action:
It is requested by the Melbourne Tillman Water Control District that the Board of County Commissioners adopt the attached Resolution approving user fees for the Melbourne-Tillman Water Control District for FY 2022-2023 and authorize the Chair to sign the Resolution.

Summary Explanation and Background:
The user fees requested and recommended by the Melbourne-Tillman Water Control District's Board of Directors represents a 1.05% increase in the FY 2022-2023 rates for Residential, a 4.69% increase for Commercial, and no increase in Agricultural due to the legislative cap on the agricultural classification. Proposed rates are as follows:

- Residential from $24.74 per lot or acre to $25.00
- Agriculture remains at $8.50 per lot or acre
- Commercial from $47.93 per lot or acre to $50.18

Per Ch. 2001336 Laws of Florida, the fee must be established by resolution of the Board of Directors and approved by a majority vote of the Board of County Commissioners, with each County Commissioner whose county commission residency area lies wholly or partially within the District (District 3 and District 5) voting in the affirmative.

Clerk to the Board Instructions:

Classified Ad Receipt
(For Info Only - NOT A BILL)

FLORIDA TODAY
FLORIDATODAY.com
A GANNETT COMPANY

Customer: MELBOURNE-TILLMAN WATER

Address: 5990 MINTON RD NW
PALM BAY FL 32907
USA

Ad No.: 0005343005
Pymt Method Invoice
Net Amount 249.12

Run Times: 1

No. of Affidavits: 0

Run Dates: 08/02/22

Text of Ad:

Ad#5343005 8/02/2022

MELBOURNE-TILLMAN WATER CONTROL DISTRICT
Public Hearing

THE BOARD OF DIRECTORS OF THE MELBOURNE-TILLMAN WATER CONTROL DISTRICT HAVE TENTATIVELY ADOPTED A BUDGET FOR THE FISCAL YEAR 2022/2023.

THE PROPOSED BUDGET RECOMMENDS THE USER FEE RATES AS FOLLOWS:

CATEGORY:		
	RESIDENTIAL	$25.00 per acre or portion thereof
	AGRICULTURAL	$8.50 per acre or portion thereof
	COMMERCIAL	$50.18 per acre or portion thereof

THESE FEES ARE LEVIED IN ACCORDANCE WITH FLORIDA LAWS CHAPTER 01-336, AS AMENDED BY CHAPTER 03-334.

A PUBLIC HEARING ON THE PROPOSED USER FEES RATES WILL BE HELD BY THE BREVARD COUNTY BOARD OF COMMISSIONERS, ON TUESDAY, AUGUST 9, 2022 AT 5:30 PM, IN THE CITY OF PALM BAY COUNCIL CHAMBERS, 120 MALABAR ROAD NW, PALM BAY, FLORIDA 32907.

PURSUANT TO SECTION 286.0105, FLORIDA STATUTES, THE DISTRICT HEREBY ADVISES THE PUBLIC THAT: If a person decides to appeal any decision made by the Board members with respect to any matter considered at this meeting, they will need a record of the proceedings and that for such purpose, affected persons may need to insure that a verbatim record of the proceedings is made, which record includes the testimony and evidence upon which the appeal is to be based. This notice does not constitute consent by the District for the introduction or admission into evidence of otherwise inadmissible or irrelevant evidence, nor does it authorize challenges or appeals not otherwise allowed by law.

In accordance with the American with Disabilities Act and 286.26 Florida Statutes, persons with disabilities needing special accommodations to participate in this proceeding should contact the office of the Melbourne-Tillman Water Control District no later than 48 hours prior to the proceedings at 321/723-7233 for assistance.

RESOLUTION NO.2022-_____

A RESOLUTION TO AUTHORIZE AND ADOPT USER FEES PURSUANT TO CHAPTER 2001-336, LAWS OF FLORIDA, AUTHORIZING THE BOARD OF THE MELBOURNE-TILLMAN WATER CONTROL DISTRICT TO LEVY USER FEES FOR FISCAL YEAR 2022-2023 AND PROVIDING FOR AN EFFECTIVE DATE.

_____

WHEREAS, Chapter 2001-336, Laws of Florida, provides the authority for the Melbourne-Tillman Water Control District to levy user fees; and

WHEREAS, the Melbourne-Tillman Water Control District is a dependent special district of the Brevard County Board of County Commissioners whose charges and budget are subject to the approval of the Brevard County Board of County Commissioners; and

WHEREAS, the user fees proposed by the Melbourne-Tillman Water Control District have been advertised and the subject of public hearings conducted by the Brevard County Board of County Commissioners on August 9, 2022; and August 16, 2022.

WHEREAS, the user fees to be levied represent a 1.05% increase over current rates for Residential, a 4.69% increase for Commercial and no increase in Agricultural due to the legislative cap on the agricultural classification, are stated in this resolution, and have been publicly read in full.

NOW, THEREFORE, BE IT RESOLVED BY THE BOARD OF COUNTY COMMISSIONERS OF BREVARD COUNTY, FLORIDA, that:

1. The Board of Directors of the Melbourne-Tillman Water Control District has adopted the following classifications (categories of land use) to be assessed as follows:

CLASSIFICATION I, RESIDENTIAL -	$25.00 per lot, acre or portion thereof

CLASSIFICATION II, AGRICULTURAL -	$ 8.50 per lot, acre or portion thereof
CLASSIFICATION III, COMMERCIAL -	$50.18 per lot, acre or portion thereof

This levy has been adopted for the Budget of the District for the Fiscal Year beginning October 1, 2022, and ending September 30, 2023.

2. The aforementioned classifications and fees of the Melbourne-Tillman Water Control District are hereby ratified and affirmed for the Budget and Fiscal Year 2022-2023.

3. A certified copy of this Resolution shall be filed with the Tax Collector of Brevard County, Florida.

4. This Resolution shall take effect immediately upon its adoption.

DONE, ORDERED AND ADOPTED, THIS 16th DAY OF August, A.D., 2022.

ATTEST: BOARD OF COUNTY COMMISSIONERS OF BREVARD COUNTY, FLORIDA

_____ By:_____

Rachel Sadoff, Clerk of the Court Kristine Zonka, Chair

As approved by the Board on August 16, 2022

NOTICE OF PUBLIC HEARING

NOTICE IS HEREBY GIVEN that the Board of County Commissioners of Brevard County, Florida, on August 16, 2022 at 9:00 a.m., in the Commission Room at 2725 Judge Fran Jamieson Way, Building C, First Floor, Viera, FL, 32940, will hold a public hearing on the following Resolution:

RESOLUTION NO. 22- ____

A RESOLUTION TO AUTHORIZE AND ADOPT USER FEES PURSUANT TO CHAPTER 2001-336, LAWS OF FLORIDA, AUTHORIZING THE BOARD OF THE MELBOURNE-TILLMAN WATER CONTROL DISTRICT TO LEVY USER FEES FOR FISCAL YEAR 2022-2023 AND PROVIDING FOR AN EFFECTIVE DATE

Interested parties may appear at the August 16, 2022 meeting and be heard with respect to the proposed Resolution. A copy of the Resolution may be inspected at the following locations:

- Office of Clerk to the Board of County Commissioners, Titusville, Florida
- North Brevard Library, Titusville, Florida
- Central Brevard Library, Cocoa, Florida
- Melbourne Library, Melbourne, Florida
- South Mainland Library, Micco, Florida

A copy of the Resolution may also be viewed online at www.brevardfl.gov/public-hearings-and-notices. Pursuant to Section 286.0105 Florida Statutes, if a person decides to appeal any decision made by the board, agency, or commission with respect to any matter considered at such meeting or hearing, he or she will need a record of the proceedings, and that, for such purpose, he or she will need to ensure that a verbatim record of the proceedings is made, at his or her own expense, which record includes the testimony and evidence upon which any such appeal is to be based. Such person may provide a court reporter, stenographer, or a tape recorder for such verbatim record. In accordance with the Americans Disabilities Act, persons needing a special accommodation or an interpreter to participate in the proceedings, please notify the department sponsoring the meeting/hearing, or the County Manager's Office, (321) 633-2001, at least 48 hours in advance. TDD: 1-800-955-8771. Assisted Listening System receivers are available for the hearing impaired, & can be obtained from the Sound Technician at the meeting. This meeting will be broadcast live on Space Coast Government Television (SCGTV) on Bright House Networks channel 499, Comcast Cable Communications channel 51 in North Brevard and channel 13 in South Brevard, and AT&T U-verse channel 99. SCGTV will also replay this meeting during the coming month. Check the SCGTV website for daily program updates http://www.scgtv.org.

Agenda Report

2725 Judge Fran Jamieson Way
Viera, FL 32940

Public Hearing

H.3. 8/16/2022

Subject:
Permission to Participate in and Accept the FY 2021 Edward Byrne Memorial Justice Assistance Grant Countywide (JAGC) Program Grant.

Fiscal Impact:
This U.S. Department of Justice grant will provide funding in the amount of $144,504.00 and does not require a local match.

Dept/Office:
Brevard County Sheriff's Office

Requested Action:
It is requested that the Board of County Commissioners grant permission to participate in and accept the 2021 Edward Byrne Memorial Justice Assistance Countywide (JAGC) Grant application; Designate the Brevard County Sheriff's Office as the point of contact; Authorize the Sheriff or his designee to sign the applications for Federal Assistance SF-424 form; Authorize the Chairperson to execute the necessary contractual agreements, modifications and amendments; Authorize the County Manager to execute necessary Budget Change Requests. The Board of County Commissioners will provide the Sheriff's Dept. with written approval.

Summary Explanation and Background:
The Florida Department of Law Enforcement (FDLE) recently notified Brevard County of the Edward Byrne Memorial Justice Assistance Grant (JAGC) program, Countywide solicitation. Brevard County is slated to receive $144,504.00 in FY 2022 that must be used to fund law enforcement programs.

For the last 20 years, the countywide Prisoner Transportation program has provided coordinated transportation of arrestees to the county jail from the field by Brevard's Law Enforcement agencies. The program allows law enforcement agencies who find it difficult to transport arrestees to the County Jail Complex the ability to have arrestees picked up by the Sheriff's Office, leaving more time for safety patrol functions.

As a condition of the grant, Brevard County and Brevard cities must come to a consensus on how the funds are to be used and provide FDLE with letters of support for that use. The Sheriff's Office has coordinated the support effort among our municipalities, receiving the required 51% letters of support in order to continue the Prisoner Transportation Program.

Contact: Mr. Bill Spinelli, BCSO Chief Administrative Officer
Phone/Email: (321) 264-5206, ext. 54619 / bill.spinelli@bcso.us

Clerk to the Board Instructions:

Please e-mail a copy of the Board Memo to Joann.Elmiger @bcso.us and send a hard copy by mail to Joann Elmiger, Brevard County Sheriff's Office, 700 S. Park Ave, Titusville, FL 32780.

OMB Number: 4040-0004
Expiration Date: 12/31/2022

Application for Federal Assistance SF-424

* 1. Type of Submission:
- [ ] Preapplication
- [x] Application
- [ ] Changed/Corrected Application

* 2. Type of Application:
- [x] New
- [ ] Continuation
- [ ] Revision

* If Revision, select appropriate letter(s):

* Other (Specify):

* 3. Date Received: August 9, 2022

4. Applicant Identifier:

5a. Federal Entity Identifier:

5b. Federal Award Identifier:

State Use Only:

6. Date Received by State:

7. State Application Identifier:

8. APPLICANT INFORMATION:

* a. Legal Name: Brevard County

* b. Employer/Taxpayer Identification Number (EIN/TIN): 59-6000528

* c. Organizational DUNS: 0983073200000

d. Address:

* Street1: 2725 Judge Fran Jamieson Way
Street2: Building C
* City: Viera
County/Parish: Brevard
* State: Florida
Province:
* Country: USA: UNITED STATES
* Zip / Postal Code: 32940-6605

e. Organizational Unit:

Department Name: Brevard County Sheriff's Office

Division Name:

f. Name and contact information of person to be contacted on matters involving this application:

Prefix:
* First Name: Joann
Middle Name:
* Last Name: Elmiger
Suffix:

Title: Grant and Contract Coordinator

Organizational Affiliation: Brevard County Sheriff's Office

* Telephone Number: 321-264-5206 ext. 54965
Fax Number:

* Email: joann.elmiger@bcso.us

Application for Federal Assistance SF-424

*** 9. Type of Applicant 1: Select Applicant Type:**

B: County Government

Type of Applicant 2: Select Applicant Type:

Type of Applicant 3: Select Applicant Type:

* Other (specify):

*** 10. Name of Federal Agency:**

Bureau of Justice Assistance

11. Catalog of Federal Domestic Assistance Number:

16.738

CFDA Title:

Edward Byrne Memorial Justice Assistance Grant Program

*** 12. Funding Opportunity Number:**

* Title:

BJA FY 21 Edward Byrne Memorial Justice Assistance Grant (JAG) Program – Countywide Solicitation.

13. Competition Identification Number:

Title:

CATEGORY 2 - APPLICANTS WITH ELIGIBLE ALLOCATION AMOUNTS OF $25,000 OR MORE.

14. Areas Affected by Project (Cities, Counties, States, etc.):

Add Attachment | Delete Attachment | View Attachment

*** 15. Descriptive Title of Applicant's Project:**

Brevard County Sheriff's Office Prisoner Transportation Program.

Attach supporting documents as specified in agency instructions.

Add Attachments | Delete Attachments | View Attachments

Application for Federal Assistance SF-424

16. Congressional Districts Of:

* a. Applicant: Brevard

* b. Program/Project: FL15

Attach an additional list of Program/Project Congressional Districts if needed.

Add Attachment | Delete Attachment | View Attachment

17. Proposed Project:

* a. Start Date: 10/1/2021

* b. End Date: 9/30/2023

18. Estimated Funding ($):

* a. Federal	144,504.00
* b. Applicant	0.00
* c. State	0.00
* d. Local	0.00
* e. Other	0.00
* f. Program Income	0.00
* g. TOTAL	$144,504.00

*** 19. Is Application Subject to Review By State Under Executive Order 12372 Process?**

☐ a. This application was made available to the State under the Executive Order 12372 Process for review on .

☐ b. Program is subject to E.O. 12372 but has not been selected by the State for review.

☑ c. Program is not covered by E.O. 12372.

*** 20. Is the Applicant Delinquent On Any Federal Debt? (If "Yes," provide explanation in attachment.)**

☐ Yes ☑ No

If "Yes", provide explanation and attach

Add Attachment | Delete Attachment | View Attachment

21. *By signing this application, I certify (1) to the statements contained in the list of certifications and (2) that the statements herein are true, complete and accurate to the best of my knowledge. I also provide the required assurances** and agree to comply with any resulting terms if I accept an award. I am aware that any false, fictitious, or fraudulent statements or claims may subject me to criminal, civil, or administrative penalties. (U.S. Code, Title 218, Section 1001)**

☑ ** I AGREE

** The list of certifications and assurances, or an internet site where you may obtain this list, is contained in the announcement or agency specific instructions.

Authorized Representative:

Prefix:	
* First Name:	Joann
Middle Name:	
* Last Name:	Elmiger
Suffix:	
* Title:	Grant and Contract Coordinator
* Telephone Number:	321-264-5206 ext. 54965
Fax Number:	
* Email:	joann.elmiger@bcso.us
* Signature of Authorized Representative:	Completed by Grants.gov upon submission.
* Date Signed:	Completed by Grants.gov upon submission.

Agenda Report

2725 Judge Fran Jamieson Way
Viera, FL 32940

Unfinished Business

I.1. 8/16/2022

Subject:
Staff Direction, Re: Lease Agreements for Nance Park and Sunrise Park

Fiscal Impact:
None

Dept/Office:
Parks and Recreation

Requested Action:
It is requested that the Board provide staff with direction regarding the transfer of State lease agreements associated with James H. Nance Park and Sunrise Park from the County to the Town of Indialantic.

Summary Explanation and Background:

At the May 3, 2022 Board meeting, the Board directed staff to explore options on transferring State lease agreements for James H. Nance and Sunrise parks to the City of Indialantic.

James H. Nance Park history

- The park was purchased by the County in 1986. The title was transferred to the State of Florida and then leased back to the County.
- In 1986 the County leased the property to the Town of Indialantic.

Sunrise Park history

- The park was purchased by the County in 1986. The title was transferred to the State of Florida and then leased back to the County.
- In 2002 the County leased the property to the Town of Indialantic.

Staff contacted the Florida Department of Environmental Protection (DEP) inquiring if there was a process by which the County could have the Town of Indialantic manage Nance and Sunrise parks under direct lease from the State thereby eliminating the County as the intermediary. Staff received a potentially positive response from DEP along with information and an Application for the Use of State-Owned Uplands.

Staff contacted the Town of Indialantic to discern if the Town would be interested in leasing the two parks directly from the State of Florida. Michael L. Casey, Town Manager, replied that the Town would be interested in leasing the two parks directly from the State.

It is requested that the Board provide direction on the options listed below:

Option 1: Direct staff to submit an application to the State requesting release of lease for Nance and Sunrise parks and ensure continued County access and staging for beach nourishment and maintenance of beach outfalls stormwater maintenance and work with the Town of Indialantic to directly lease the two parks from the State.

Option 2: Brevard County Parks and Recreation to continue to lease Nance and Sunrise parks from the State of Florida and in turn continue to lease the two parks to the Town of Indialantic.

Clerk to the Board Instructions:

Please send Clerk's Memorandum to Mary Ellen Donner at Maryellen.Donner@BrevardFL.gov <mailto:Maryellen.Donner@BrevardFL.gov>

BREVARD County
BOARD OF COUNTY COMMISSIONERS

FLORIDA'S SPACE COAST

Kimberly Powell, Clerk to the Board, 400 South Street • P.O. Box 999, Titusville, Florida 32781-0999

Telephone: (321) 637-2001
Fax: (321) 264-6972
Kimberly.Powell@brevardclerk.us

May 4, 2022

MEMORANDUM

TO: Mary Ellen Donner, Parks and Recreation Director

RE: Item J.2., Lease Agreements for James H. Nance Park and Sunrise Park

The Board of County Commissioners, in regular session on May 3, 2022, directed staff to explore options on transferring State lease agreements associated with James H. Nance Park and Sunrise Park from the County to the Town of Indialantic.

Your continued cooperation is always appreciated.

Sincerely,

BOARD OF COUNTY COMMISSIONERS
RACHEL M. SADOFF, CLERK

for Donna Scott
Kimberly Powell, Clerk to the Board

/sm

Encl. (1)

cc: Each Commissioner
County Attorney
County Manager

PRINTED ON RECYCLED PAPER

TOWN OF INDIALANTIC

216 Fifth Avenue, Indialantic, Florida 32903
321-723-2242 Fax 321-984-3867

MAYOR
David Berkman
DEPUTY MAYOR
Stuart Glass
COUNCIL MEMBERS
Simon Kemp
Julie McKnight
Doug Wright
Michael L Casey, Town Manager
Rebekah Raddon, CMC, Town Clerk

August 2, 2022

Mary Ellen Donner, Director
Brevard County Parks and Recreation Department
2725 Judge Fran Jamieson Way
Building B, Room 203
Viera, Florida 32940

Dear Mrs. Donner:

Per our discussion last month on Brevard County leasing Nance Park and Sunrise Park from the State of Florida and the Town of Indialantic subleasing Nance Park and Sunrise Park from Brevard County. I have discussed the matter with Council and after our discussion we are in agreement with having Brevard County removed from the agreement and the Town of Indialantic leasing both Nance Park and Sunrise Park directly from the State of Florida.

If you would please look into eliminating Brevard County as the middleman and the Town of Indialantic acquiring the lease from the State of Florida.

Sincerely,

Michael L. Casey, Town Manager

Donner, Mary Ellen

From: Sircy, Jay <Jay.Sircy@FloridaDEP.gov>
Sent: Tuesday, June 28, 2022 10:24 AM
To: Donner, Mary Ellen
Subject: Lease 3485
Attachments: APPLICATION FOR THE USE OF STATE OWNED UPLANDS.pdf

Categories: Red Category

[EXTERNAL EMAIL] DO NOT CLICK links or attachments unless you recognize the sender and know the content is safe.

Hello Mary Ellen,

My supervisor requested that I reach out to you in response to the letter you sent dated June 14, 2022 regarding releasing lease 3485 and having the town of Indialantic manage the parcels under a direct lease. Please complete the attached application, one request from Brevard County requesting a release of lease and one application from the Town of Indialantic requesting a release of sublease. Each application will need to include a letter on letterhead requesting the release, a map of the parcels to be release form lease and sublease and a sketch and legal description of the area to be released. The parcels will then be noticed for a period of 60 days for a direct lease of the parcels to state agencies, colleges and universities. If no interest is received to manage the parcels from a state agency, college or university the Town of Indialantic can request a lease of the parcels.

Please let me know if you have any questions.

Thanks,

Jay Sircy
Bureau of Public Land Administration, M.S. 130
DEP-Division of State Lands
3900 Commonwealth Boulevard
Tallahassee, Florida 32399-3000
Phone: (850) 245-2625



APPLICATION FOR THE USE OF STATE OWNED UPLANDS

BOARD OF TRUSTEES
OF THE INTERNAL IMPROVEMENT TRUST FUND
OF THE STATE OF FLORIDA

FLORIDA DEPARTMENT OF ENVIRONMENTAL PROTECTION

Instructions and general guidance for completing this application:
**Please be advised that the information requested herein, is to provide DEP the necessary information to complete the requested authorization.*

This application is comprised of two (2) separate sections that are outlined and described as follows:

Section 1 – General Information
This section is used to indicate what type of upland authorization is requested. It is also used for contact information relative to the applicant and/or their representative. In addition, some general property information should be entered.

Section 2 – Other Specific Information
This part requests specific information relative to the type of upland authorization requested.

What Section(s) or Part(s) must be completed?
The table below depicts the applicable section(s) or part(s) that must be completed before submitting the application:

Type of Authorization Requested	Section(s) or Part(s) to be completed					
	Section 1	Section 2				
		Part A	Part B	Part C	Part D	Part E
Lease	✓	✓				
Sublease	✓		✓			
Easement	✓			✓		
Use Agreement	✓				✓	
Conveyance	✓					✓
Other*	✓					

**This includes types such as Letter of Consent, Estoppel, Affidavit, etc.*

PRIOR TO COMPLETING THIS APPLICATION, PLEASE BE ADVISED THAT:
Any application to use state land which would result in significant adverse impact to state land or associated resources shall not be approved unless the applicant demonstrates there is no other alternative and proposes compensation or mitigation acceptable to the Board of Trustees pursuant to paragraph 18-2.018(2)(i), Florida Administrative Code. Any requested use of state land which has been acquired for a specific purpose, such as conservation and recreation lands, shall be consistent with the original specified purpose for acquiring such land pursuant to paragraph 18-2.018(2)(c), Florida Administrative Code.

SPECIAL NOTE TO ALL APPLICANTS: SUBMITTAL OF A COMPLETE APPLICATION SHALL NOT OPERATE TO CREATE ANY RIGHTS OR CONSTITUTE ANY GROUNDS FOR THE DEPARTMENT TO RECOMMEND APPROVAL OF ANY REQUESTED USE OF STATE LAND. THE BOARD OF TRUSTEES HAS THE AUTHORITY AND RESERVES THE RIGHT TO DENY ANY APPLICATION. ALL COSTS INCURRED BY APPLICANTS COMPLYING WITH THE REQUIREMENTS OF THIS APPLICATION SHALL BE AT THEIR OWN RISK. COSTS ASSOCIATED WITH OBTAINING AN AUTHORIZATION ARE NON-REFUNDABLE AND SHALL BE ASSUMED BY THE APPLICANT INCLUDING, BUT NOT LIMITED TO, ALL APPRAISALS, ALL SURVEYS, ALL TITLE SEARCHES, AND ALL RECORDING FEES.

Completed Applications with any and all required attachments shall be electronically submitted to Upland.Applications@dep.state.fl.us. Please be advised that applications deemed incomplete will be immediately returned to the Applicant with a request to provide any outstanding items.

If unable to send electronically, mail (1) one hard copy to the address below:
Department of Environmental Protection
Division of State Lands
Bureau of Public Land Administration
3800 Commonwealth Boulevard, MS 130
Tallahassee, Florida 32399-3000

Section 1 – General Information

REQUESTED ACTION

☐ New ☐ Release ☐ Assignment/Assumption
☐ Amendment ☐ Partial Release

AUTHORIZATION REQUESTED

☐ Lease ☐ Easement ☐ Conveyance
☐ Sublease ☐ Use Agreement ☐ Other:_____

TYPE OF ENTITY REQUESTING AUTHORIZATION

☐ State Agency
☐ Federal, Regional or Local Agency
☐ Private – Please indicate if commercial: ○ YES ○ NO

Applicant Information		
Legal Name of Lessee/Grantee:		
Contact Name:		Title:
Address:		
City:	State:	Zip:
Phone (1):	Phone (2):	Fax:
Email Address:		
Billing Information *(if same as above check here ☐)*		
Name:		
Title:	Company:	
Address:		
City:	State:	Zip:
Phone (1):	Phone (2):	Fax:
Email:		
Representative Information: *(Only complete if someone will be handling this transaction on your behalf)*		
Name:		
Title:	Company:	
Address:		
City:	State:	Zip:
Phone (1):	Phone (2):	Fax:
Email Address:		
Management Plan or Land Use Plan Contact Information *(for Leases/Subleases only)*		
Name:		Title:
Phone (1):	Phone (2):	Fax:
Email Address:		

Section 1 – General Information (cont'd)

Estimated construction commencement date (if applicable):_____

Property Information		
County:	Property Appraiser's Parcel ID Number:	
Section:	Township	Range:
Approximate Acres:		
Zoning Designation:		
Location Address:		
City	State:	Zip

Descriptive Narrative describing the intended use of the property. Narrative shall include the following:

**Narrative can be attached as a separate page(s).*

a) The requested term, which shall not be greater than is necessary to provide for the reasonable use of the state land and shall not be greater than the parent lease term.

b) The need for the proposed use of state lands and written evidence that all other alternatives to the use of state lands have been denied.

c) Projected revenue to be generated from the use of state lands.

d) Whether the intended use is public or private and the extent of public access for such use.

e) A statement describing the public benefits that will occur as a result of the proposed use of state lands.

Section 1 – General Information (cont'd)

Required Attachments

The following must be completed and attached for all types of authorization requests:

☐ A recent aerial photograph with the boundaries of the proposed project.

☐ A county tax map identifying the parcel(s).

☐ A letter from the applicable local planning agency stating that the proposed use of state lands is consistent with the local government comprehensive plan.

☐ Non-refundable $300 application fee per 18-2.019(4), F.A.C. *(does not apply to State/Federal agencies)*

☐ A certified survey* or sketch of description**, which contains the boundaries, legal description(s), and acreage of the property.

**The Department, at its discretion and if deemed necessary, can require a boundary survey for the action requested.*

***If the applicant chooses to submit a sketch of description it must include a note of what field methods were used to complete the sketch.*

Section 2 – Other Specific Information

A) Leases:

Parent Lease number (if existing):_____

☐ A statement describing the public benefits that will occur as a result of the proposed lease; how the lease will impact local resources and the general public; and how the proposed lease of state land will not be contrary to the public interest.

☐ A written statement from the managing agency agreeing to lease the state-owned parcel(s).

☐ For Leases subject to Section 253.0341(7), F.S., provide a business plan with the pertinent information required by Statute.

Any **Private entity** applying for a lease, must also include:

☐ A written commitment to pay a lease fee based on the appraised market value of the proposed lease.

☐ Names and addresses, as shown on the latest county tax assessment roll, of all property owners lying with a 500-foot radius of the state land proposed for lease, certified by the county property appraiser.

Any **Local Governments** applying for a lease, must also include:

☐ A formal resolution adopted by the Board of County/City Commissioners requesting the proposed lease.

If applying for a **Full Release** or **Partial Release** of Lease, please complete the items below:

Are there any subleases, sub-sub leases, etc. within the area requesting to be released? ○YES ○NO
If so, has notification of the intent to release been provided? ○YES ○NO

☐ A written statement confirming that Lessee understands the release will not be executed until the property is leased or sold to another entity. Lessee will remain under lease and will continue to be responsible for the maintenance and upkeep of the property until the release is executed by the Board of Trustee.

B) Subleases:

Sublease number of existing sublease (if applicable):_____
Parent Lease number (if applicable):_____

☐ A written statement from the managing agency approving the proposed action, along with a statement describing how the sublease conforms to the management plan or land use plan when the sublease application involves state land that is under lease.

Any **Private entity** applying for a sublease, must also include:

☐ A written commitment to pay a sublease fee based on one of the following: (1) appraised market value, (2) negotiated value or (3) competitive bid.

Any **Local Governments** applying for a sublease, must also include:

☐ A formal resolution adopted by the Board of County/City Commissioners requesting the proposed sublease.

If applying for a **Full Release** or **Partial Release** of Sublease, please complete the items below:

Are there any sub-sub leases, etc. within the area requesting to be released? ○YES ○NO
If so, has notification of the intent to release been provided? ○YES ○NO

☐ A written statement confirming that Lessee understands the release will not be executed until the property is leased or sold to another entity. Lessee will remain under lease and will continue to be responsible for the maintenance and upkeep of the property until the release is executed by the Board of Trustee.

C) Easements

**Applicants applying for an easement across state land which is managed for the conservation and protection of natural resources shall be required to provide net positive benefit as defined in subsection 18-2.017(31), Florida Administrative Code, if the proposed easement is approved.*

Parent Lease number (if applicable):_____

☐ A written statement from the managing agency approving the proposed action, along with a statement describing how the proposed easement conforms to the management plan or land use plan (when the easement application involves state land which is under lease or sublease.

Any **Private entity** applying for a private Easement, must also include:

☐ The applicable application fee per 18-2.019(6), F.A.C.

☐ A written commitment to pay an easement fee based on the appraised market value of the proposed easement.

Any **Local Governments** applying for an Easement, must also include:

☐ A formal resolution adopted by the Board of County/City Commissioners requesting the proposed easement.

D) Use Agreements

Parent Lease number (if applicable):_____

Please indicate what type of use agreement is requested:

○ Well-Monitoring ○ Beach (Re)Nourishment
○ Geophysical ○ Other:_____

☐ A written statement from the managing agency approving the proposed action, along with a statement describing how the proposed use agreement conforms with the management plan or land use plan when the use agreement application involves state land which is under lease or sublease.

E) Conveyances

☐ Release of Deed Restriction(s)

☐ Modification of Deed Restriction(s)

☐ Reverter Deeds

☐ DACS Conveyance (DSL-5) Pursuant to s. 253.025(16)(a), F.S.

BREVARD COUNTY SHORE PROTECTION PROJECT
TEMPORARY CONSTRUCTION ACCESS & STAGING
CONSENT OF USE

The Town of Indialantic, Florida, Grantor, hereby grants to the Board of County Commissioners of Brevard County, Florida, Grantee, a Consent of Use as follows:

Grantor grants to Grantee, its agents, successors, and assigns, a temporary access on and across the land described in Schedule A for use by the Grantee, its representatives, agents, contractors, and assigns, as a work area, to move, temporarily store, and remove equipment and supplies; and to erect and remove temporary structures on the land, to park vehicles, and to perform any other work necessary and incident to the construction of the Brevard County Shore Protection Project, together with the right to trim vegetation and to temporarily remove and to replace vegetation, curbing, fencing, relocate trash receptacle and signs, walkovers, and other structures within the limits of the right-of-way; reserving, however, to the Grantor, all such rights and privileges as may be used without interfering with or abridging the rights granted through the execution of this Consent of Use agreement. Restoration shall be performed by the Grantee, or its agents, successors, or assigns, however, the Grantee shall be responsible for restoration as herein described, such that restoration shall occur in an expeditious manner and be completed to pre-construction/pre-access condition.

The term of this consent of use shall commence on the date the United States Army Corps of Engineers ("Corps") awarded the contract for the first construction of the Brevard County Shore Protection Project South-Reach Segment and shall terminate fifty (50) years after the date of completion of the first construction of the project.

IN WITNESS WHEREOF, Grantor has caused these presents to be executed on the date first above written.

Signed, sealed and delivered in the presence of:

GRANTOR:

ATTEST:

Town Clerk

Town of Indialantic, Florida

2-13-19

SCHEDULE "A"

1. All that land owned by, dedicated to, or managed by the Town of Indialantic, Florida, and lying East of Highway A1A for the following street or road: Watson Drive.

2. All State owned developed park land managed by the Town of Indialantic lying East of Miramar Avenue and North of Watson Drive as described in the following parcel description:

(27-38-31-26-00001.0-0001.00, Lot North of Watson Drive)

That part of Lots 1, 2, and 3 lying in Government Lot 1, Block 1, and that part of Lots 1 and 2 lying in Government Lot 2, Block 1, Except Road Right-of-Way, Resubdivision of Maggie Johnson's Plat of Melbourne Beach, Plat Book 9, Page 10, Section 31, Township 27 South, Range 38 East, Brevard County, Florida.

BREVARD County
BOARD OF COUNTY COMMISSIONERS

FLORIDA'S SPACE COAST

Tammy Etheridge, Clerk to the Board, 400 South Street • P.O. Box 999, Titusville, Florida 32781-0999

Telephone: (321) 637-2001
Fax: (321) 264-6972

February 9, 2011

M E M O R A N D U M

TO: Ernest Brown, Natural Resources Management Director Attn: Robbyn Spratt

RE: Item III.A.1, Resolution, Joint Participation Agreement, and Easement with Florida Department of Transportation (FDOT) for Beach Outfalls Stormwater Retrofit Projects

The Board of County Commissioners, in regular session on February 8, 2011, adopted Resolution No. 11-021 and authorized the Chairman to execute Joint Participation Agreement and Easement with Florida Department of Transportation (FDOT) to share costs for the Beach Outfalls Stormwater Retrofit Projects, specifically for Canova Park and Sunrise Park. Enclosed for your action are two fully-executed copies of the Resolution and original and two executed copies of the Agreement. Upon execution by FDOT, please return a fully-executed copy of the Agreement to this office for inclusion in the official minutes of the Board.

Your continued cooperation is greatly appreciated.

Sincerely yours,

BOARD OF COUNTY COMMISSIONERS
MITCH NEEDELMAN, CLERK

Tammy Etheridge

Tammy Etheridge, Deputy Clerk

Encls. (5)

cc: Contracts Administration
Finance
Budget

Agenda Report

2725 Judge Fran Jamieson Way
Viera, FL 32940

New Business - Community Services Group

J.1. 8/16/2022

Subject:

Approval, re: Tourist Development Office (TDO) Proposed FY2022-23 Marketing & Media Plan, approval for the TDO Director to make Vendor Selections, Negotiate and Execute Agreements with Media and Advertising Vendors and contract extension with &Barr for advertising services

Fiscal Impact:

FY2022-2023 Marketing & Media Plan $9,779,982.00 (Fund 1441)/Disaster Funds $1,282,542.00 (Fund 1444)

Dept/Office:

Tourism Development Office

Requested Action:

It is requested that the Board of County Commissioners:

(1) approve the attached proposed FY2022-2023 Marketing & Media Plan for the Tourism Development Office (TDO) in the total amount of $9,779,982.00, including the selection of the media vendors listed in the presentation.
(2) It is requested that the Board approve the TDO Director to have the ability to select media and advertising vendors without a bid process, thus waiving Procurement Policy BCC-25, as well as negotiate and execute contracts, contract amendments, and any necessary contract extensions, with such vendors, upon review and approval by the County Attorney's Office, Risk Management, and Purchasing Services in accordance with Administrative Order AO-29, up to and exceeding $100,000.
(3) It is also requested the Board approve the ability for the TDO to receive and accept revenue from cooperative advertising partners and grants from organizations (such as the Florida Sports Foundation).
(4) It is further authorized that the TDO Director be able to access Disaster Funds (Fund 1444) in the event of a state or local emergency declaration, natural or man-made disaster for the purposes of advertising/marketing/promotional costs of up to and exceeding $100,000.
(5) The Board approves and authorizes the Tourism Director to sign the renegotiated agency contract with &Barr for 3 years through September 30, 2025, upon review and approval by the County Attorney's Office, Risk Management and Purchasing Services.

Summary Explanation and Background:

The Tourism Development Office (TDO) has prepared the attached proposed Marketing & Media Plan for FY2022-23 in the total amount of $9,779,982.00. The TDO Marketing & Media plan will remain flexible, and strategically built through seasonal campaigns and marketing partnerships, as market demands may cause changes to the plan throughout the fiscal year. To that end, it is important that the TDO Department Director have the flexibility to choose media and advertising vendors without going through a formal bid process, thus waiving Procurement Policy BCC-25, and negotiate and execute agreements with such vendors, upon review and approval by the County Attorney's Office, Risk Management, and Purchasing Services in accordance with Administrative Order AO-29, up to and exceeding $100,000.00. The Tourism Development Council (TDC) unanimously approved this plan on July 27, 2022.

The TDO, when possible, uses unique cooperative advertising partners throughout the county, which translates to larger ad buys and representation; reduced trade shows and sales mission expenses are also realized. This allows a cooperative advertising program to share expenses between the business or entity and the TDO. Sometimes the TDO buys ads or media up front to include the Visit Florida guide and the Tourism Vacation Planner**,** as well as other programsand then seek reimbursement from partners. It also produces a visitor's guide and seeks partners to help offset the costs of that guide. Some of our partners are the Kennedy Space Center Visitors Complex, Port Canaveral, Melbourne International Airport, City of Cocoa Beach, City of Titusville, City of Palm Bay, City of Melbourne, Cocoa Beach Hotel Motel Association, and Brevard Zoo, among others.

Some of the various types of advertising, marketing, and promotional initiatives in the FY2022-23 marketing & media plan are: vinyl and digital billboard campaigns throughout Florida and other targeted states; various signage and video at Orlando International Airport; television and streaming video broadcasts; visitor website enhancements; radio and streaming radio advertising; geo-targeted and traffic-focused digital advertising; search engine marketing; public relations; sports grant program; international marketing through Brand USA and other vendors; and strategic marketing partnerships. The goal of these Space Coast marketing initiatives is to draw state, national and international tourists and visitors so they can personally experience Brevard County. This also includes funding for research projects as defined in the attached PowerPoint of the marketing plan. Also, sports grants, as mentioned above, promote athletic events and draw tourists. They are awarded through an application process and tiered scoring by the TDC Sports Committee and then sent to be approved by the TDC and the Board. Partial sports grant reimbursement from the Florida Sports Foundation (FSF) or other entities is received by the TDO.

As in previous Fiscal Years, the Board requested action authorized the Tourism Director to select vendors without a bid process, thus waiving the County Procurement Policy BCC-25, as well as negotiate and execute contracts, contract amendments, and any necessary contract extensions, with such individual marketing and media vendors, upon review and approval by the County Attorney's Office, Risk Management, and Purchasing Services in accordance with Administrative Order AO-29, up to and exceeding $100,000.00.

Note: the advertising agency, & Barr, was selected through an RFP process and many media vendors used to flow through this contract which followed an extensive review. This contracted relationship has been renegotiated and includes an annual fee of $936,000.00 for 7,200 hours annually for the next 3 years (through September 30, 2025) which is a reduced amount overall from the previous year's contract which was a combination of hours (2,862) and a 15% percent commission of media ($1,009,560.00). This amount includes creative, production, account management, website hosting and maintenance, analytics/reporting, media services, and administration.

Types of media include digital, radio, cable and streaming TV, radio and streaming radio, and print ads. It is also requested the Board allow the TDO to receive money through the above cooperative advertising agreements and other revenue such as grants from the Florida Sports Foundation. The total estimated marketing & media advertising budget for FY2022-23, including production costs, is $8,736,328 and the total plan is for the $9,779,982.00 mentioned above.

This agenda also requests that during a declared state of emergency (County and/or State) the TDO Director, or County Manager, be able to access Disaster Funds (Fund 1444) in the event of a natural or man-made disaster or emergency for the purposes of advertising/marketing/promotional costs of up to and exceeding $100,000. These funds have been designated for this purpose and should be used to help with recovery in the event of a state of emergency or natural or manmade disaster.The fund balance in the disaster fund is $1,282,542.00 for 2022-23.

Clerk to the Board Instructions:

Please send Board memo to Director, Tourism Development Office



Brevard County Board of County Commissioners

Tourism Development Office

2022/2023 Marketing Plan

FY22 DESTINATION HIGHLIGHTS

- “Space Coast Office of Tourism hits 12th consecutive record month; March highest TDT collection in history”
- “Florida’s Space Coast solidifies position as America’s Launch Pad in 2021 (31 launches from the Space Coast)”
- Port Canaveral: Best Cruise Port (Ranking 3rd) by Global Traveler readers & Best Cruise Homeport in the US by Cruise Hive.
- Brevard Zoo: USA Today 10Best Reader’s Choice 2022, Best Zoo (Ranking: 4th).
- “With UK airline TUI, Melbourne Orlando International Airport welcomes first transatlantic flight”
- **“**Gateway: The Deep Space Launch Complex lands at Kennedy Space Center Visitor Complex”
- 16 of the best places you should travel this summer in the US and abroad (Florida’s Space Coast, bioluminescence) **– Insider**
- 38 Best Family Vacations That Will Please All Travelers, from Babies and Toddlers to Teens (Cocoa Beach) **– Good Housekeeping**
- The Best Beaches in Florida (Cocoa Beach) **– Thrillist**
- 21 Summer Vacation Ideas the Whole Family Will Love (Florida’s Space Coast) **– Oprah Daily**
- 7 Beautiful Beaches Near Orlando (Cocoa Beach & Canaveral National Seashore) **– Travel Awaits**
- The Most Popular Summer Travel Destinations for Americans This Year (Space Coast) **– Travel + Leisure**












Budget

FY 2022-2023 TDT BUDGET

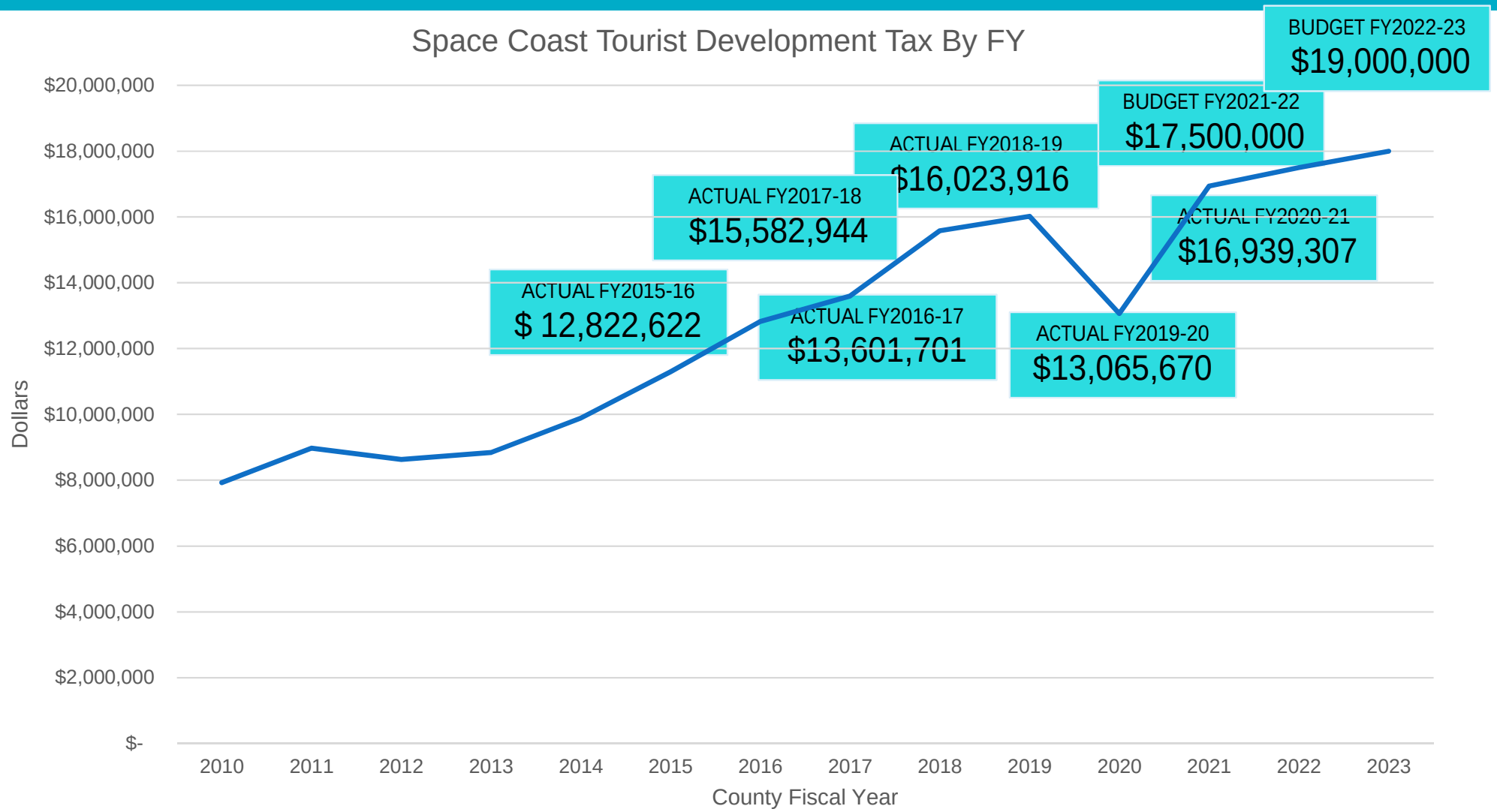

FUND 1441 – PROMOTION / ADVERTISING BUDGET - REVENUES

Fund 1441 – Promotion & Advertising

REVENUES:		FY2021/22	FY2022/23
TDT Allocation (25% of first 2 cents and 100% of 5th cent)		$4,500,000	$5,700,000
Intra-Transfer from Fund 1448 (rest of 4th cent)		$2,208,550	$3,150,152
Fund 1441 Balance Forward		$3,114,897	$1,728,780
Earned Interest		$5,000	$4,750
Less 5% Statutory Reduction		$(225,250)	$(285,000)
Less Transfer Fund 1440 - Admin		$(450,000)	$(518,700)
Less Transfer to Fund 1444 - Disaster		**$(100,000)**	**$0**
TOTAL REVENUES	$6,388,300	[$9,053,197]	$9,779,982

FUND 1441 – PROMOTION / ADVERTISING BUDGET - EXPENSES

Fund 1441 – Promotion & Advertising

EXPENSES:		FY2021/22	FY2022/23
Promotional Activities	$6,388,300	$8,234,247	$8,736,328
Visitor Website Maintenance		$240,000	$250,000
Media Relations		$220,000	$250,000
Sports Marketing		$200,000	$320,000
Travel Expenses		$21,800	$24,900
Membership Dues		$18,500	$27,754
Tax Collector		$118,650	$171,000
TOTAL EXPENSES		[$9,053,197]	$9,779,982

MARKETING DISASTER FUND BUDGET

Fund 1444 – Disaster Fund

REVENUE:	FY2021/22	FY2022/23
Earned Interest	$5,000	$5,000
Statutory Reduction 5%	($250)	($250)
Fund 1444 Balance Forward	$1,172,792	$1,277,792
Transfer from Marketing 1441	$100,000	$0
NET REVENUE:	$1,277,542	$1,282,542
EXPENSES:		
Restricted Reserves	$1,277,542	$1,282,542
TOTAL EXPENSES:	$1,277,542	$1,282,542


Trends

TOURIST DEVELOPMENT TAX (TDT)

- COVID brought County down from a Fiscal Year(FY)18/19 high ($16M) to FY15/16 levels ($13M).
- FY20/21 saw a rebound and increase to $17M.
- FY21/22 is expected to exceed $21M in TDT, a growth of over 23%.
- TDT for Hotel/Motel recovered to its previous level in 2021 compared to 2019.
  - 2022 Year To Date (YTD) grew 29%*.
- Short-term Vacation Rentals skyrocketed 61% in 2021 from 2019.
  - 2022 YTD grew over 93%*.

* Through May 2022

TDT

Calendar Year	2019 TDT	2021 TDT	Diff. %	2019 YTD TDT	2022 YTD TDT	Diff %
Brevard	16,483,583	18,816,836	14.2%	7,732,576	11,207,263	44.9%
Cocoa Beach	3,902,014	3,964,721	1.6%	2,102,889	2,365,833	12.5%
Cape Canaveral	2,016,540	2,085,251	3.4%	931,204	1,270,324	36.4%
Melbourne/Beaches	5,603,268*	5,438,076	-2.9%	2,661,457	3,226,460	21.2%
Hotel/Motel	12,366,073	12,280,567	-0.7%	5,683,121	7,320,568	28.8%
Vacation Rental	3,867,140	6,227,052	61.0%	1,923,304	3,716,013	93.2%

*May include some Palm Bay

LODGING DATA

- In 2021, Port passengers dropped nearly 48% from 2019.
- In 2020, hotel numbers dropped significantly due to COVID. In 2021, without the full return to cruising, County did not see full recovery of Occupancy (-12.4%), ADR (-3.7%), and RevPAR (-15.7%) to 2019 levels.
- Cocoa Beach and Cape Canaveral saw greater drops in Occupancy and RevPAR than the rest of the County.
- With cruising back, for the first five months of 2022, ADR jumped nearly 12.5%, and RevPAR increased more than 9.3% ahead of the same period in 2019.
- ADR and RevPAR have grown significantly YTD 2022 for all areas. Occupancy is still lagging in some areas due to inventory growth.

LODGING DATA

2019 Port Pax	2021 Port Pax	Diff. %
4,600,000*	2,400,000*	-47.8%

2021 vs. 2019-	2019 Occ.	2021 Occ.	Diff. %	2019 ADR	2021 ADR	Diff. %	2019 RevPAR	2021 RevPAR	Diff. %
Total Brevard	69.3%	60.70%	-12.4%	118.06	113.64	-3.7%	81.81	68.93	-15.7%
Cocoa Beach	66.1%	52.10%	-21.2%	136.26	144.94	6.4%	90.09	75.51	-16.2%
Cape Canaveral	80.2%	60.50%	-24.6%	148.19	137.45	-7.2%	118.8	83.15	-30.0%
Melbourne/ Beaches	70.2%	64.9%	-7.5%	109.54	108.05	-1.4%	76.9	70.12	-8.8%

*Port Canaveral Data

LODGING DATA

2022 YTD vs. 2019 YTD	2019 Occ.	2022 YTD Occ.	Diff. %	2019 ADR	2022 YTD ADR	Diff. %	2019 RevPAR	2022 YTD RevPAR	Diff. %
Total Brevard	73.2%	71.1%	-2.9%	124.21	139.76	12.5%	90.92	99.37	9.3%
Cocoa Beach	71.1%	64.0%	-10.0%	144.12	172.30	19.6%	102.47	110.27	7.6%
Cape Canaveral	85.3%	74.3%	-12.9%	152.75	170.94	11.9%	130.30	127.01	-2.5%
Melbourne/ Beaches	74.0%	73%	-1.1%	116.39	130.45	12.1%	86.13	95.49	10.9%

INVENTORY/ROOM NIGHT DEMAND

- Hotel inventory grew almost 8% from the end of 2019 to the end of 2021.
  - Cape Canaveral grew significantly + 36%.
- Anticipated inventory growth in 2022 is 5% and in 2023 will be almost 10%.
- From a Room Night Demand (RND) perspective, the County was at 2.3 million hotel rooms rented in 2019, went down to under 1.7 million in 2020, and were back up to 2.3 million in 2021.
  - RND has grown 11.2% in 2022 YTD*.
- Despite cruising not fully back and significant growth in short-term vacation rentals, the County was able to rent as many hotel rooms as pre-COVID.
- Cocoa Beach was not able to return to pre-pandemic levels – mostly due to rooms being taken out of inventory at the International Palms. If they had been able to rent 100% of their inventory, CB would have been back.

* Through May 2022

INVENTORY

	2019 Room Inventory	2021 Room Inventory	Diff. %	2019 Room Night Demand	2020 Room Night Demand	Diff. %	2021 Room Night Demand	Diff. %	Unavailable Inventory (IPR)
Brevard	9908	10670	7.7%	2,325,239	1,680,385	-27.7%	2,322,296	38.2%	
Cocoa Beach	2432	2557	5.1%	586,587	356,876	-39.2%	475,621	33.3%	73,000-91,250*
Cape Canaveral	817	1112	36.1%	239,066	142,853	-40.2%	226,625	58.6%	
CB and CC	3249	3669	12.9%	825,653	499,729	-39.5%	702,246	40.5%	
Melbourne/ Beaches	4129	4347	5.3%	1,050,083	772,353	-26.5%	988,847	28.0%	

*200-250 rooms out of inventory

INVENTORY

	2019 Room Inventory	2022 YTD Room Inventory	Diff. %	2019 Room Night Demand	2022 YTD Room Night Demand	Diff. %	Unavailable Inventory (IPR)
Brevard	9908	10734	8.3%	1,024,793	1,139,582	11.2%	
Cocoa Beach	2432	2557	5.1%	261,332	243,091	-7.0%	30,000-37,000*
Cape Canaveral	817	1112	36.1%	105,227	123,949	17.8%	
Melbourne/Beaches	4129	4424	7.1%	463,308	482,965	4.2%	

*200-250 rooms out of inventory

VACATION RENTALS

- Short-term Vacation Rentals inventory increased by 24% in 2021 and 31% in the first five months of 2022 compared to 2019.
- Demand (Units Rented) increased 5.3% to over 856,000 in 2021 and 18.6% in 2022 YTD*.
- Keeping pace with inventory growth and filling rooms will be one of the biggest challenges for the future.

* Through May 2022

VACATION RENTALS

	2019 Airbnb/ HAVRBO Inventory	2021 Airbnb/ HAVRBO Inventory	Diff. %	2019 Airbnb/ HAVRBO Inventory	2022 YTD Airbnb/ HAVRBO Inventory	Diff. %
Inventory	3,468	4,312	24.3%	3,468	4,554	31.3%
Demand (Units Rented)	813,523	856,588	5.3%	132,473	157,081	18.6%



Considerations & Strategies

KEY CONSIDERATIONS & STRATEGIES

SOURCE MARKETS

INCREASE DESTINATION DEMAND FROM KEY SOURCE MARKETS

- Key source markets identified using Motionworks™ population movement intelligence analysis. Refine based on available data.
- Adjust spending in key markets to maximize Return On Investment (ROI).

PAID CAMPAIGNS

INFLUENCE OVERNIGHT STAYS FROM KEY SOURCE MARKETS

- ROI analysis shows increased spending in farther away markets yields higher visitor spending and longer length of stay.
- Non-peak season travel trend, run longer campaigns to try & influence shoulder season.
- Proximity to Orlando, home to 6 of the world's top theme parks and OIA.
- Develop creative and messaging that distinguishes us from competitors.

INTERNATIONAL OUTREACH

EXPAND MARKET BASE TO TARGETED INTERNATIONAL LOCATIONS

- Ramp up marketing, media outreach and advisor education efforts in Canada, UK, Germany and selected European Countries.
- Obtained new international representation through Tricia Henson Consulting, Inc.

STRATEGIC PARTNERSHIPS

MAXIMIZE RELATIONSHIPS TO AMPLIFY CORE MESSAGES

- Port Canaveral will have 13 home ported ships by the end of 2022 and estimated to break 2019 record of 4.6 million cruisers (2.3 unique).
- MLB undergoes $72M expansion, welcomed three new airlines and will see more than 150,000 passengers as TUI's Central Florida Hub.
- Work directly with airlines and cruise lines to amplify messages to their audiences.

KEY CONSIDERATIONS & STRATEGIES

EARNED & OWNED MEDIA

OPPORTUNITY TO HIGHLIGHT UNIQUE FEATURES OF THE SPACE COAST AND WHY IT IS A TOP VACATION DESTINATION

- Coordinate and host media Familiarization (FAM) Tours showcasing the unique features of the Space Coast.
- Develop rich stories for international, national and regional media.
- Social media expansion including short form video, new platform TikTok and FAM tours for targeted content creators (Cruisers, family travel bloggers, etc).

TRAVEL INDUSTRY

RAISE AWARENESS OF FLORIDA'S SPACE COAST WITH TRAVEL ADVISORS AND TOUR OPERATORS

- Utilize remote and online education platforms to make connections with advisors.
- Attend key in person conferences.
- Coordinate and host FAM trips for travel advisors.

EXPAND RESEARCH

MAXMIZE DATA TO OPTIMIZE EFFORTS

- Utilize analytics platforms to make data driven decisions & optimize campaigns.
- Review PRIZM Clusters and other booking data to identify and reach a higher end audience (help improve ADR & RevPAR).
- Conduct research studies including branding awareness, STR/Short-term vacation rental reports and visitor spending analysis.

RESPONSIBLE GROWTH

LONG-TERM PLANNING THAT HAS A POSITIVE IMPACT ON THE DESTINATION

- Identify and focus on our high value visitors who will stay longer and contribute to positive long-term impact on beaches and waterways.
- Education and participation programs to get visitors engaged in waterway cleanups and education on elements such as IRL and wildlife.


Consumer Targeting
and Behaviors

WHO IS THE SPACE COAST VISITOR?

VISITOR BEHAVIORS:

- The Space Coast visitor is family-oriented with an active lifestyle. They take frequent trips that allow them to re-connect with each other and make memories by enjoying new activities together.
- They look for destinations where they can comfortably relax from their busy lives, and also offers unique experiences they can all do and then talk about at the dinner table for years to come.
- They want to discover destinations that they perceive as good value and that they can come back to year after year.



WHO IS THE SPACE COAST VISITOR?

CORE DEMOGRAPHICS

- Active adults 35-54+
  - Targeted heavily to women
  - HHI $100k+
    - Sub segment of higher affluent households
- Families with children in the household
- Households without children
  - Early career adults 25-34
  - Active retirees
- Florida Markets: Miami/Fort Lauderdale, W. Palm Beach, Orlando and Tampa/St. Pete
- Out of state markets: Atlanta, Charlotte, New York, Boston, Washington DC, Philadelphia, Chicago
- International: UK, Germany, Canada, European Countries

KEY DESTINATION MOTIVATORS

- Beach
- Space
- Cruise
- Nature
- New experiences & unique attractions
- Proximity/ease of getting here



WHO IS THE SPACE COAST VISITOR?

MEDIA BEHAVIORS

The Space Coast visitor does above average online research before making a decision, they seek recommendations from trusted people in their circle of influence, they own multiple types of technology and still utilize some traditional media however they are increasingly switching to consuming media in new formats.



Media Considerations*

Daily media time expected to be 13 hours and 11 minutes.

Smartphone usage continues to rise.

Digital video, other connected devices (primarily CTVs), and digital audio are three other categories that will achieve meaningful time spent share grabs this year.

* Insider Intelligence | eMarketer June 2022

VACATION PLANNING JOURNEY

	Inspiration	Destination Research	Itinerary & Bookings	In-Market	Post Visit
	Desire to Travel Gather Information	Alternatives Evaluation	Selections	Visit	Share Experience Next Trip
Owned Media	Space Coast Facebook & Instagram Twitter Pinterest Boards Tik Tok	Space Coast Facebook & Instagram Pinterest Boards VisitSpaceCoast.com SpaceCoastLaunches.com Vacation Guide	Email Newsletter Vacation Guide Website Itineraries & Event Calendars Partner Business Listings	Mobile App Information Center Visitor Map Website Itineraries & Event Calendars Partner Business Listings Space Coast Facebook & Instagram	Email Newsletter Space Coast Facebook & Instagram Tik Tok
Paid Media	Out of Home Digital Custom Content Print Social Media	Television/Video Radio Digital Out of Home Custom Content Influencers Partnerships & Co-Op Campaigns Online Travel Agents	Website Booking Tool Events supported by grant programs Custom Content Influencers	Partnerships Events supported by grant programs	Social Media Ads Research/Surveys
Earned Media	User Generated Content Branded #SpaceCoast Media Mentions Word-of-Mouth	Destination Stories FAM Tours Travel Advisor Engagement	UGC Branded #SpaceCoast Destination Stories Word-of-Mouth Travel Advisor Engagement	Traveler Social Media	UGC Branded #SpaceCoast Destination Reviews


Implementation

THE FIVE VISITATION DRIVERS

Beaches & Orlando's Closest Beach



Space & Rocket Launches



Pre & Post Cruise



Nature & Outdoors



Leisure
(Arts, Culture, Attractions, Dining, Shopping, Downtowns)



MESSAGING CALENDAR

A mix of always on branding advertising, seasonal & specialty campaigns

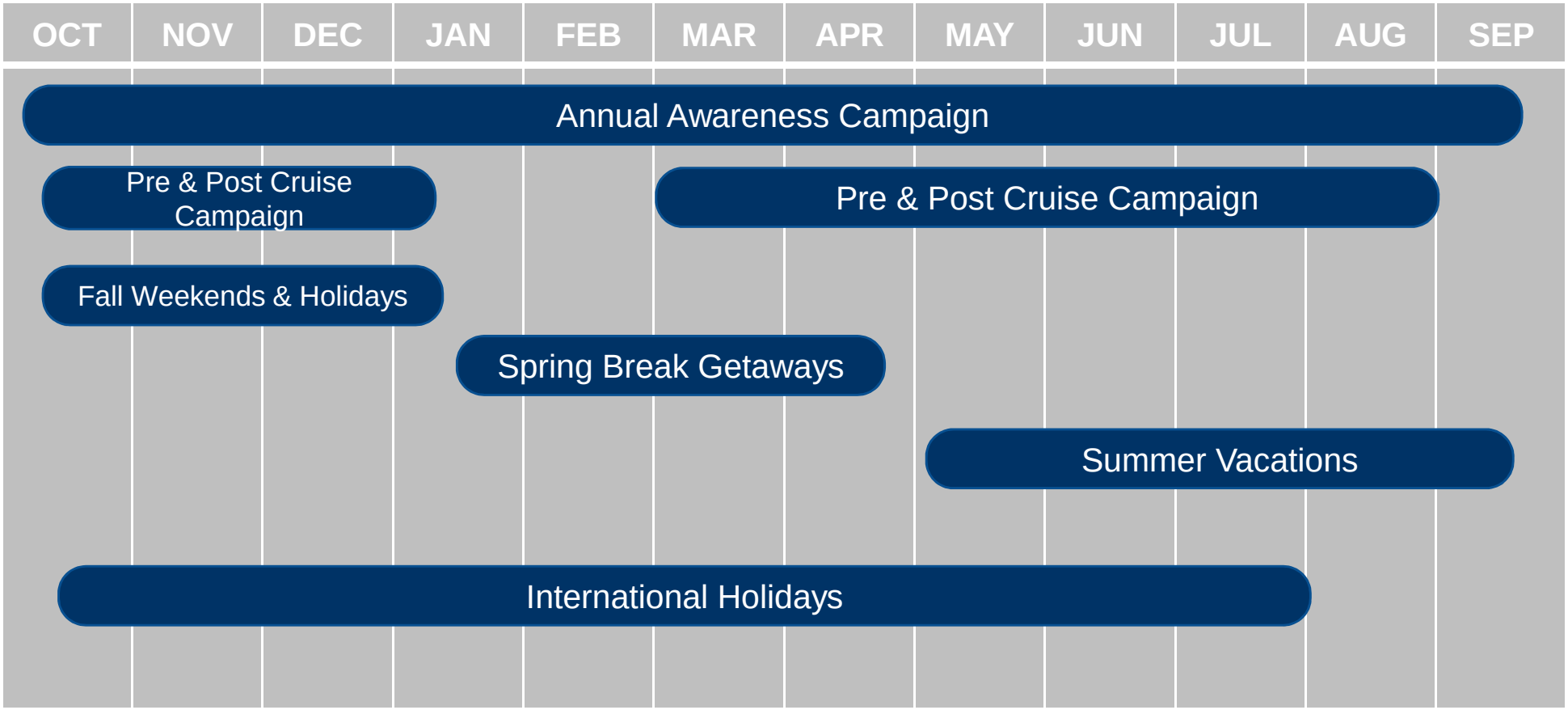

CAMPAIGN OVERVIEWS

INCREASE DESTINATION DEMAND AND INFLUENCE OVERNIGHT STAYS FROM KEY MARKETS

Annual Campaign - $1,710,000

Brand awareness placements such as out of home (billboards), airport signage, search keywords and paid social media.

Seasonal Campaigns ($4,411,328)
Fall $1,550,000
Spring $1,560,000
Summer $1,301,328

- *Pre & Post Cruise Campaign sub segment of the seasonal campaigns*

- *Estimated Carry Forward of $1,500,000 will be added to summer*

Layered media placements to raise awareness, generate leads, and increase conversions. Includes tv & streaming, radio & audio, programmatic digital, custom content outlets, paid social media.

INTEGRATED ADVERTISING

- **Out-of-Home (billboards, airport signage)**
  - Raise awareness and leverage targeting of travelers through high traffic routes, baggage claim, and rental car locations.
- **Video (cable/connected tv/streaming/social)**
  - Increase awareness and target prospective travelers with high impact creative.
- **Radio (programmatic, traditional, podcasts)**
  - Connect with highly engaged targeted audience where they are consuming audio.
- **Digital Advertising (programmatic display, search, video)**
  - Meet the consumer online with the right message to match where they are in the planning process. Continually optimizing to drive bookings.
- **Paid Social Media**
  - Inspire the visitor, engage with them throughout their planning process and drive leads for more information.
- **Specialty Outlets & Custom Content Providers**
  - Generate relevant long form custom editorial, video & social content to engage the consumer and drive quality leads.

INTEGRATED ADVERTISING

Possible Vendors:

- **Out of Home**
  - Clear Channel, Lamar, Outfront, JCDecaux (Orlando International Airport), Murphy Media Group, Consult McIntyre, LLC, MCO, FPIS, Kenney Communications
- **Video**
  - Comcast, Spectrum, SpotX, Hulu, Visit Florida Co-Ops
- **Radio**
  - iHeart Radio, Pandora, NPR
- **Digital**
  - Google, Adara, Conversant, Sojern, TravelSpike, Nativo, Dstillery, Expedia, Undertone, Acuity, Causal iQ, GumGum, Accuweather, Foursquare, Jounera, Priceline, Aki
- **Social**
  - Facebook, Instagram, TikTok, YouTube
- **Specialty**
  - Lonely Planet, Smithsonian, AAA, Visit Florida, Orlando Magazine, Parent Magazine, Atlanta Parent, Space Coast Fun Guide, Graft UK Guide, Let's Take It Outside, JT Kenney Fishing, Matador Network, RV There Yet, Florida Golf Guide, Fish Florida, Major League Fishing, LocalIQ, Orlando Sentinel, Student Group Travel, Atlas Obscura, Outcoast, Places to Love, Travel Weekly, Mommy Poppins, Blair Wiggins Outdoors, Bill Dance Outdoors, TravelZoo, TripAdvisor, Family Travel with Colleen Kelly, Tinybeans

STRATEGIC CO-OPS & PARTNERSHIPS

MAXIMIZE RELATIONSHIPS AND AMPLIFY CORE MESSAGES

Budget $700,000

- Melbourne Orlando International Airport (MLB) – support increased air service growth with new markets and drive demand from direct service markets.
- Port Canaveral – support increased cruise demand and drive overnight stays pre & post cruise.
- Chambers, Economic Development Council (EDC), Brevard Cultural Alliance (BCA) – support efforts to educate the visitor on what to do while in market, lengthen their stays. Promote the area as a great place to live, work, and play.



Possible Vendors: MLB, EDC, Chambers of Commerce (Titusville, Palm Bay, Melbourne, Cocoa Beach), Port Canaveral, Royal Caribbean, Carnival, Norwegian, MSC, Avelo, Allegiant Airways, Sun Country Airlines, Cocoa Beach Hotel & Lodging Association, Baugher Hotel Group, Ocean Partners, Visit Orlando, BCA

SPORTS

INCREASE AWARENESS OF FLORIDA'S SPACE COAST AS A TOP DESTINATION FOR SPORTS GROUPS

Budget $320,000

- Administer Grants Programs
  - Sports Grants
    - Support major sporting events to reach national audience and increase overnight stays.
    - Award qualified events with funding.
- Identify sports marketing opportunities.
- Event Promotion
  - Work with event planners to integrate event messaging into appropriate marketing outlets.
    - Examples of events may include: Thunder on Cocoa Beach, Beach N Boards



Possible Vendors: USSSA, Inside Pitch (ABCA), Fastpitch Delivery (NFCA), AVCA Magazine, US Lacrosse, Big Time Softball, Due North Media, Sunshine Sports Council, Florida Sports Foundation, TEAMS, US Sports Congress, Connect Sports

INTERNATIONAL

EXPAND MARKET BASE TO TARGETED INTERNATIONAL LOCATIONS Budget $1,000,000

- Continue working with TUI to increase awareness of the Space Coast with the UK consumer.
- Drive demand from Canada by supporting new air service to MLB.
- Utilize partners for international co-op advertising programs, agent training opportunities, and marketing placements.
- Contracting with Tricia Henson Consulting for International Representation in the UK, Germany & selected European countries.
- Coordinate media pitches with existing PR agency, Butin's, new London based publicist.
- Place RFP for Canadian representation.
- Conduct research to track results.



Possible Vendors: BrandUSA/Miles Partnership, Visit Florida, TUI, Jetlines, Sunwing, Air Canada, WestJet, Tricia Henson Consulting, Rogers Media, The Telegraph, KSCVC, Graft Multi Media, VoX International

Earned & Owned Media

CONTENT AND WEBSITE

INSPIRE AND ENGAGE WITH VISITORS FROM ALL OVER THE WORLD.

Budget $920,000

- Create inspiring and engaging assets with mixed media to be distributed among multiple channels.
- Collect and curate user generated content with Crowdriff.
- Continue online community conversations with #SpaceCoast.
- Work with content creators as needed.
- Utilize trending topics & performance metrics to refine content strategy.
- Grow new social platform (Tik Tok).
- Create new itinerary-based blogs to help inform visitors of their activity, dining & accommodation options.

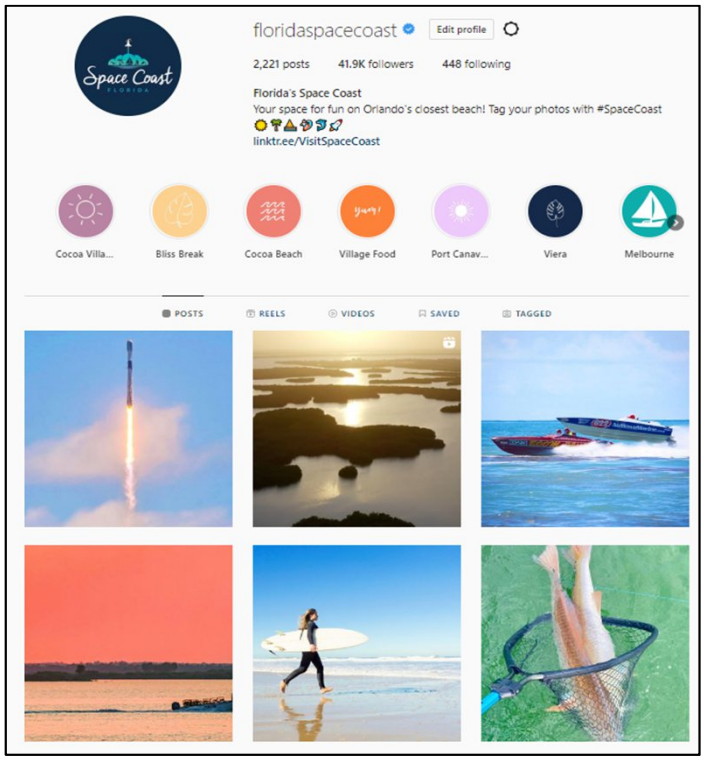

Possible Vendors: Concepta, &Barr, Crowdriff, Loomly, Cassie Fischer, Amazon Web Services, Flywheel, Cloudflare, GoDaddy, Bound, Adobe, Campaign Monitor, Issuu, Proxi, ASG, Dashlane, Tinify

CONTENT AND WEBSITE

PROVIDE USEFUL, ACCURATE, TIMELY DESTINATION INFORMATION.

- Website and Space Coast Launches mobile app User Experience (UX) study completed – implement results.
- Website and application hosting and domain management services.
- Ongoing website search engine optimizations and Accessibility efforts.
- Creative design, advertising production, agency support.
- Grow interest based consumer email list and create high quality content delivered through automated funnels.
- Connect to our community stakeholders through regular industry newsletter.
- Connect offline content with online resources – ex. use of QR Codes and trackable links in the guide.

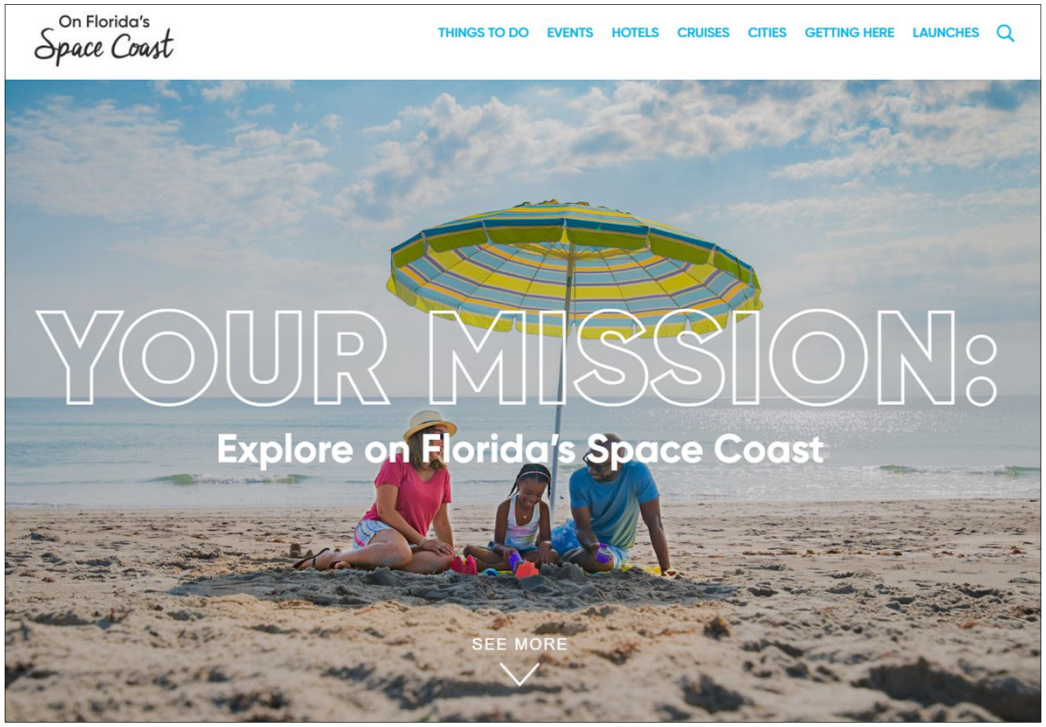

PUBLIC RELATIONS AND FILM

GENERATE POSITIVE EARNED MEDIA IN TARGET OUTLETS

Budget $250,000

- Public Relations
  - Drive year-round local, regional, national, international outreach and coverage.
  - Host influencer programs & media FAMs in market to showcase new experiences, seasonal events, and unique experiences.
  - Inspire prospective travelers with rich storytelling aligned with key marketing messages.
- Space Coast Film Commission
  - Reviews & files film permits for Brevard County. Assists local filmmakers in securing locations, connecting with County/Municipality services, and adhering to local ordinances.
  - Works to attract productions to the area to bring revenue, increase awareness of the Space Coast and can encourage fans of the film to visit to experience in person.



Possible Vendors: Butin PR, Visit Florida, Film Florida

TRAVEL INDUSTRY RELATIONS

RAISE AWARENESS OF FLORIDA'S SPACE COAST WITH TRAVEL ADVISORS AND TOUR OPERATORS

Budget $45,000

- Contracted with agency to represent us in the UK, Ireland, Germany and selected European countries to will increase awareness, generate sales and conduct travel advisor trainings.
- Provide online training through webinars with travel advisors, Online Travel Agency Call Centers and Tour Operators. Continue to build out our Travel Professionals webpage adding more information as well as relevant content.
- Host Travel Advisor Familiarization (FAM) Tours for cruise planners, group planners and specialty travel markets by exposing them to our destination to increase their clients' stays and spend.
- Exhibit & Conduct Meetings at Industry Shows.
    - Cruise360, Cruise World, Florida Huddle, HAT Show, Delta Vacations & Texas Peninsula Shows
- Sales mission with cruise lines and area hotels.
- New Travel Advisors destination monthly e-newsletter featuring what's new, changes at Port Canaveral, MLB, hotels and area attractions, and opportunities for increased commissions.



Possible Vendors: CLIA, Northstar, Visit Florida, AAA, North Florida Chapter ASTA, Royal Caribbean, Carnival, US Travel, TAMs, Travel Market Report, VAX


Analytics

RESEARCH

MAXMIZE DATA TO OPTIMIZE EFFORTS

Budget $200,000

- Motionworks™
  - Event measurement
  - Points of Interest
  - Prizm Clusters
- Surveys
  - Brand Awareness Study
  - TDO White Papers
  - Economic Impact with MLB
- White papers
- Maintain Data Dashboard (Simpleview)
- Tourism Market Research Firm RFQ Company



Possible Vendors: STR, AlltheRooms, Simpleview, Downs & St. Germain, Motionworks™, Florida Tech

PERFORMANCE METRICS

MAKE DATA-DRIVEN DECISIONS

- Key performance indicators and metrics to track results
  - Market growth (RND, RevPAR)
  - Marketing KPIs
  - Booking data reported through Adara & Expedia
  - Competitor & trend analysis
- Traveler sentiment/ brand survey results

Possible Vendors: Datorama/Salesforce, Adara, Conversant, Google Analytics, Meta, Expedia, SEMRush

	KPI	Projected FY 2022-2023
2	Tourist Development Tax Growth	8.60%
3	Tourist Development Tax Collection	$19,000,000
4	Social Media Follower Growth	25,000
5	Social Media Engagement - Paid	4,000,000
6	Facebook - Brand Awareness Digital Impressions - Paid	60,000,000
7	Google - Brand Awareness Digital Impressions - Paid	20,000,000
8	Digital App/Launch Console Downloads	40,000
9	Connected & Cable TV Impressions	40,000,000
11	Email Lead Generation	15,000
12	Email Open Rate	25%
13	Email Click Through To Open Rate	10%
14	Vacation Planner Views & Website Requests	15,000
15	Website Total Users	1,500,000
16	Website Average Session Duration	1:45
17	Billboard Impressions	350,000,000
18	Earned Media Value	$6,300,000
19	Media ROI	45 to 1

OTHER BUDGETED ITEMS

Other Items in Marketing Budget

Budget: $223,654



- Travel Expenses ($24,900)
- Memberships ($27,754)
- Tax Collector Allocation ($171,000)

Possible Vendors: FADMO, Sportfishing, Visit Florida, Outdoor Writers, National Association of Sports Comm, Film Florida, FPRA, PRSA, Visit Orlando, LEAD

THANK YOU!!!

Q & A

CONTRACT AMENDMENT 2 TO THE MASTER SERVICES AGREEMENT BETWEEN FRY | HAMMOND | BARR, INC. dba &BARR AND BREVARD COUNTY BOARD OF COUNTY COMMISSIONERS

THIS 2nd CONTRACT AMENDMENT is made on 1st day of August 2022, upon full execution by and between the following Parties: **FRY | HAMMOND | BARR, INC. dba &BARR, a Florida for profit corporation,** hereinafter referred to as "CONTRACTOR," and the **BOARD OF COUNTY COMMISSIONERS OF BREVARD COUNTY, FLORIDA**, a political subdivision of the State of Florida, hereinafter referred to as "COUNTY."

RECITALS:

WHEREAS, the Parties have previously entered into a Contract, dated November 18, 2020 (hereinafter the Original Contract); and

WHEREAS, the Parties agree to the following amendments to the Original Contract as of the Effective Date; and

WHEREAS, the Parties desire to continue to do business together.

NOW, THEREFORE, in consideration of the mutual covenants herein contained, the Parties agree, as follows:

1. The above recitals are incorporated into this Contract Amendment by this reference.

2. To the extent any of the terms of this Amendment conflict with the terms of the Original Contract and/or with Amendment 1, the terms of this Amendment control. All other terms of the original Contract remain in full force and effect.

3. Each Party represents that the person signing on its behalf has been fully authorized by all required action to sign on behalf of and to bind that Party to the obligations stated herein.

4. The Parties agree the Original Contract and Amendment 1 is amended, as follows:

Paragraph 7, H – Contractor Commission for Media Services is deleted in its entirety and replaced as follows.

H. CONTRACTOR will provide the COUNTY Media Services. In compliance with paragraph 7A, CONTRACTOR will not charge the COUNTY a commission for media planning and buying services (across all channels) as media time/hours will be charged as part of agency fees which include up to six hundred (600) hours/month across all CONTRACTOR services at a rate of $130.

A. Task Order #1 – Agency Services & Creative/Production Services – is deleted in its entirety and replaced with the revised Task Order #1 – 2022-2025 Agency, Media, and Production Services attached and incorporated by this reference.

IN WITNESS WHEREOF, the Parties have caused this Contract to be executed by their duly authorized representatives, fully authorized by all required action to sign on behalf of and to bind that Party to the obligations stated herein, on the date first written above.

BOARD OF COUNTY COMMISSIONERS
OF BREVARD COUNTY, FLORIDA
TOURISM DEVELOPMENT OFFICE

By: _____
Peter Cranis, Director

Reviewed for legal form and content:

_____
Assistant County Attorney

WITNESS:

FRY | HAMMOND | BARR, INC. dba &BARR

_____
Signature

_____
Name/Title Typed or Printed

_____
Printed Name: Pete Barr, Jr.
Title: President & CEO

BREVARD COUNTY BOARD OF COUNTY COMMISSIONERS

TASK ORDER # 1

2022- 2025 AGENCY, MEDIA, AND CREATIVE/PRODUCTION SERVICES

This Task Order #1 is made and executed by and between the following Parties: The Board of County Commissioners of Brevard County, Florida, a political subdivision of the State of Florida (hereinafter the "COUNTY"), and Fry | Hammond | Barr, Inc. doing business as "&Barr," a Florida for profit corporation (hereinafter the "CONTRACTOR"), pursuant to a Master Services Agreement. The Parties agree as follows:

1. **Term.** The term of this Task Order is from October 1, 2022, until September 30, 2025. The terms of the Master Services Agreement are incorporated to this Task Order.

2. **Scope of Services**. The COUNTY engages CONTRACTOR to perform services for COUNTY in accordance with Section 6. Scope of Professional Services, as detailed in the MSA. CONTRACTOR provides COUNTY with an agreed number of monthly hours that can be used across any hourly service CONTRACTOR offers (including but not limited to creative concepting graphic design, copywriting, storyboarding, website and mobile application maintenance/management, email marketing, media strategy/planning, media placement/trafficking, media management/optimization, media analytics/performance reporting, account service, and consulting). The Parties agree to estimate and enter into special projects outside the existing contracted hours for items such as: Brand refresh, TikTok. The Parties agree to enter into co-operative media terms detailed under a separate document, at a later date

3. **Use of Service Hours & Associated Costs.**

A. Service Hours.

For the term of 10/1/2022 through 9/30/2025, COUNTY will pay CONTRACTOR for 600.00 hours (hereinafter "Hours") of services per month at a discounted blended hourly rate of One Hundred Thirty Dollars ($130.00). The Parties estimate the Hours will be applied to the various service areas as detailed in the grid below, but COUNTY may shift hours across service areas as needed. Any hours over 600 hours per month will be charged at the agreed CONTRACTOR standard blended hourly rate of One Hundred Seventy-Five Dollars ($175.00).

Hours Summary Chart located on next page

Service Area	Monthly Hours	Monthly Cost	Annual Total Hours
Creative/Production	150	$19,500	1,800
Account Management /Administration	100	$13,000	1,200
Analytics/Reporting	75	$9,750	900
Media Services	227	$29,510	2,724
Website/Application Maintenance	48	$6,240	576
Total	600	$78,000	7,200

B. Associated Costs. The Parties agree that COUNTY cannot apply hours against associated costs for third-party costs/expenses such as product licensing, media buys, hardware, third-party software, hosting fees, production expenses (e.g., video filming/editing, voice over, stock footage/imagery/music), and other non-hourly services CONTRACTOR may be required to provide on behalf of the COUNTY in order to perform its services under this Task Order. In order to be reimbursed by COUNTY for such associated costs, CONTRACTOR must provide COUNTY notice of said costs when COUNTY orders the services, COUNTY must pre-approve them in advance, and CONTRACTOR must not mark-up the costs. If CONTRACTOR receives a discount back on any such costs, CONTRACTOR will provide that discount to COUNTY. Any media planning and buying services shall not be part of this paragraph, and COUNTY must order such services in a separate Task Order pursuant to paragraph 7 of the Master Services Agreement.

C. Borrowing Hours. The COUNTY may utilize up to ten percent (10%) of their total hours for each annual term spanning (October 1st thru September 30th) of this Contract ahead of CONTRACTOR billing. This allows the COUNTY to access up to seven hundred twenty (720) hours of services in advance of paying for said hours so long as CONTRACTOR has current resource capacity to provide these unscheduled hours.

D. Banking Hours. The COUNTY can "bank" or roll over all unused hours from month-to-month. Up to ten percent (10%) of the total agreement term hours (seven hundred twenty [720]), can rollover to the following annual term (October 1st thru September 30st.).

4. **Compensation.**

A. Contractor Services & Associated Costs. For the term of 10/1/2022 through 9/30/2025, CONTRACTOR shall bill COUNTY in the amount of Seventy-Eight Thousand Dollars ($78,000) (inclusive of 600 hours at $130/hour) on the first of each month over the term of this Task Order, starting upon 10/1/2022. CONTRACTOR will bill COUNTY for incurred associated costs on the first of each month, and CONTRACTOR will enclose adequate documentation showing COUNTY approval for the associated costs and substantiation of the costs, as required by the COUNTY.

B. Overage Hours. For future Task Orders, any overage hours must be pre-approved in writing by the COUNTY prior to CONTRACTOR beginning work. CONTRACTOR shall bill COUNTY on the fifteenth (15th) of the following month at the CONTRACTOR standard blended hourly rate of One Hundred Seventy-Five Dollars ($175).

5. **Sub-Contractor.** COUNTY agrees to CONTRACTOR's use of CONCEPTA, Inc, (hereinafter sub-contractor), a Florida company at 121 South Orange Avenue, #1410, Orlando Florida, 32801, pursuant to the sub-contracting clause in the MSA.

6. To the extent any of the terms of this Order conflict with the terms of the MSA, the terms of the MSA control.

7. Each Party represents that the person signing on its behalf has been fully authorized by all required action to sign on behalf of and to bind that Party to the obligations stated herein.

IN WITNESS WHEREOF, the Parties have executed this Task Order on the last date written below.

BREVARD COUNTY, FLORIDA SPACE COAST OFFICE OF TOURISM:	FRY | HAMMOND | BARR, INC. dba & BARR
BY:_____	Signature:_____
Name: Peter Cranis	Name: Pete Barr, Jr.
Title: Executive Director	Title: President & CEO
Date: _____	Date: _____

J.2. 8/16/2022

Subject:

Request America Rescue Plan Act (ARPA), Second Tranche funding be allocated to (1) Support updating of the Property Appraiser's GIS Infrastructure and (2) Upgrade of the Brevard County Public Safety Radio System to be P25 compliant.

Fiscal Impact:

(1) Up to $1.866M in ARPA funding for the Property Appraiser's GIS Infrastructure
(2) $1.2M in ARPA funding and $1.03M in municipality user fees for Brevard County's Public Safety Radio System upgrade

Dept/Office:

Public Safety Group: Emergency Management

Requested Actions:

1. Authorize the use of ARPA funds, not to exceed $1.866M, to partially fund the reconstruction and updating of the Property Appraiser's GIS Tax Map utilizing Coordinate Geometry.
2. Authorize the use of ARPA funds in the amount of $1.2M to upgrade Brevard County Public Safety Radio System backbone to P25 standards.
3. Having obtained the cities' concurrence, authorize Emergency Management to invoice municipal users of the Public Safety Radio System a one-time P25 Upgrade charge of $372 per radio (totaling $1.03M), no later than FY24.
4. Authorize the County Manager implement any necessary Budget Change Requests in regards any of the Board's approved actions.

Summary Explanation and Background:

Approval (1): Reconstruction and updating of the Property Appraiser's GIS infrastructure (Tax map)

The Property Appraiser's map is a tool commonly used by both the public and private sector. In the 1990's, the original hand-drawn maps were digitized utilizing the best technology available at the time, but depicted boundary lines are inaccurate by today's standards. Mapping software have advanced significantly since then and utilizing Advanced Coordinate Geometry (COGO) style maps will solve those accuracy issues and provide a markedly better-quality service to the public, as well as government agencies. The total cost of this effort is estimated to be $2.4M. The county's share, based on 77% of the total acreage in unincorporated Brevard, is $1.866M.

While not required, updating the GIS infrastructure will not only provide a more accurate assessment of value,

but it will also provide Brevard County Departments and Cities with a precise map to more efficiently perform numerous day-to-day functions, including; data analysis, land planning, E-911 addressing, environmental studies, engineering studies, and legal analysis.
Funding and supporting the Property Appraiser's Office is primarily a County responsibility, However, as this upgrade is not required at this time, the Property Appraiser and County staff has begun to ask Cities to contribute toward as it would significantly benefit cities, the County and the public.

Reconstructing and updating the Tax map utilizing Coordinate Geometry would include data preparation and cleanup, boundary simplification, topology cleanup, edge matching and polygon reconstruction.

By acting now, the estimated cost of the upgrade is lower than would be expected since Brevard can currently partner (piggyback) to get these upgrades with Volusia County which is about to have the upgrades performed. The Property Appraiser estimates that the cost will increase if the project is undertaken when, as is anticipated, the State requires such an update in the future.

Approval (2): Upgrade of the communications backbone of the unified Brevard County Public Safety Radio System to P25 standards.

The Brevard County 800MHz Public Safety Radio System is an intergovernmental radio communication program; approved under the provision of Section 316.655(6), F.S, and Division of Communications policy. It provides county-wide public safety radio communication to approximately 6,000 users from all the local public safety agencies/departments. P25 is a suite of national standards developed to provide digital, interoperable, and encrypted communication for public safety. P25 offers a multitude of critical benefits to our first responder community including; improved in-building signal strength, geo-location information, cybersecurity defenses, and seamless interoperability with regional public safety agencies. For background and benefits of the P25 Public Safety Radio System, please see the summary document at Attachment 1.

In 2019, the Board authorized the migration of the County radio frequency sites to the P25 core. The need to upgrade became urgent when maintenance and replacement parts for legacy equipment began to be phased out sooner than originally planned. $3.4M is needed to fully upgrade the system. Emergency Management, in close partnership with the cities, developed a strategy to achieve P25 compliance:

- $1.2M in existing 800MHz capital funds
- $1.2M in County ARPA funds (eligible as Emergency Response Radio Systems category)
- $1.03M from municipal radio users (already approved by the cities) via and one-time P25 upgrade charge of $372 per radio, effective in FY 2024 which allows municipalities to plan in future budgets.

AGENCY	NUMBER OF RADIOS IN 2022	CONTRIBUTION
Brevard County Sheriff's Office	1744	$647,818
Brevard County Fire Rescue	630	$234,017
Brevard County Departments	480	$178,298

Brevard County Support Agencies	363	$134,838
COUNTY ARPA TOTALS	**3,217**	**$1,194,971**

Cape Canaveral	88	$32,688
Cocoa	277	$102,893
Cocoa Beach	209	$77,634
Indialantic	51	$18,944
Indian Harbour Beach	78	$28,973
Malabar	36	$13,372
Melbourne	585	$217,301
Melbourne Beach	50	$18,573
Melbourne Village	14	$5,200
Palm Bay	577	$214,330
Rockledge	165	$61,290
Satellite Beach	111	$41,232
Titusville	370	$137,438
West Melbourne	147	$54,604
MUNICIPAL RADIO FEE TOTALS	**2,758**	**$1,024,472**

Clerk to the Board Instructions:

Send Clerk Memorandum to the County Manager's Office and Emergency Management.

PUBLIC SAFETY RADIO SYSTEM
P25 UPGRADE REPORT–FY22

Abstract

A summarized report of the current status of the Brevard County 800 MHz Public Safety Radio System and the need to upgrade to P25 as an imminent solution to address cybersecurity threats and new standards.

800MHz Public Safety Radio System
lizzet.ruiz@brevardfl.gov
walter.puhnaty@brevardfl.gov

800MHz Radio System Project 25 (P25) Upgrade

Background

The Brevard County 800MHz Public Safety Radio System is an intergovernmental radio communication program approved under the provision of Chapter 316.655(6), F.S, and Division of Communications policy. It provides county-wide public safety radio communication to over 6,000 users from 60 local, State, and Federal agencies/departments. The system includes eleven 9-1-1 Public Safety Answering Points (PSAPs) and nine towers in a simulcast Enhanced Digital Access Communication System (EDACS) configuration, tied to a Project 25 (P25) core backbone.

In 2012, the Board of County Commissioners authorized the first upgrade of the radio system towards Project 25 (P25). Since then, the system has evolved from a four-site multisite to a nine-site simulcast system and transitioned the PSAP's radio consoles to the newly implemented P25 backbone core.

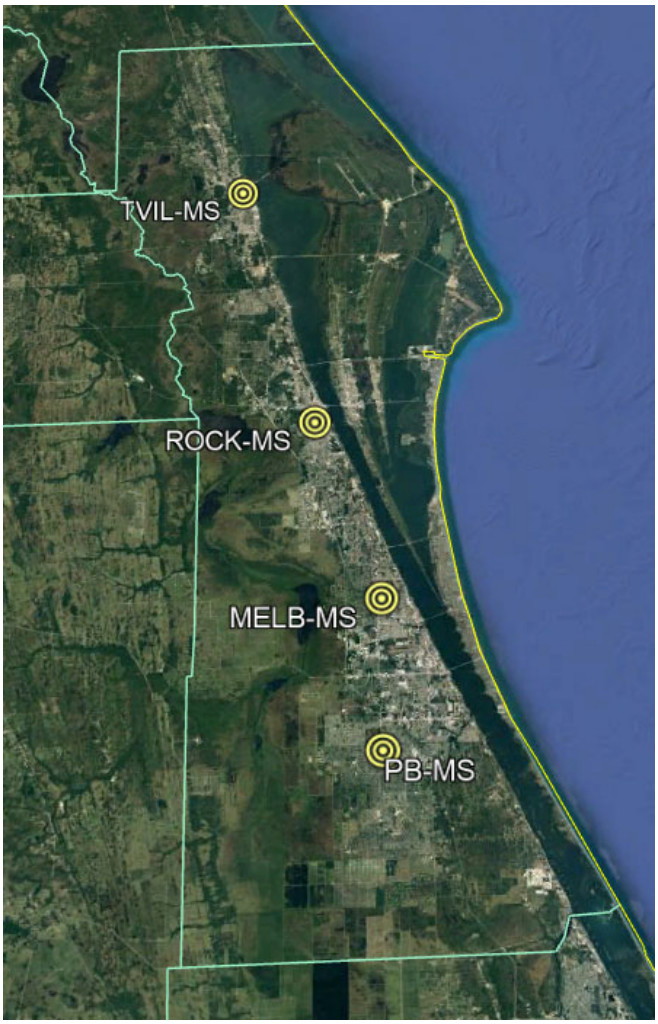

Figure 1: BC Public Safety Radio System before 2013

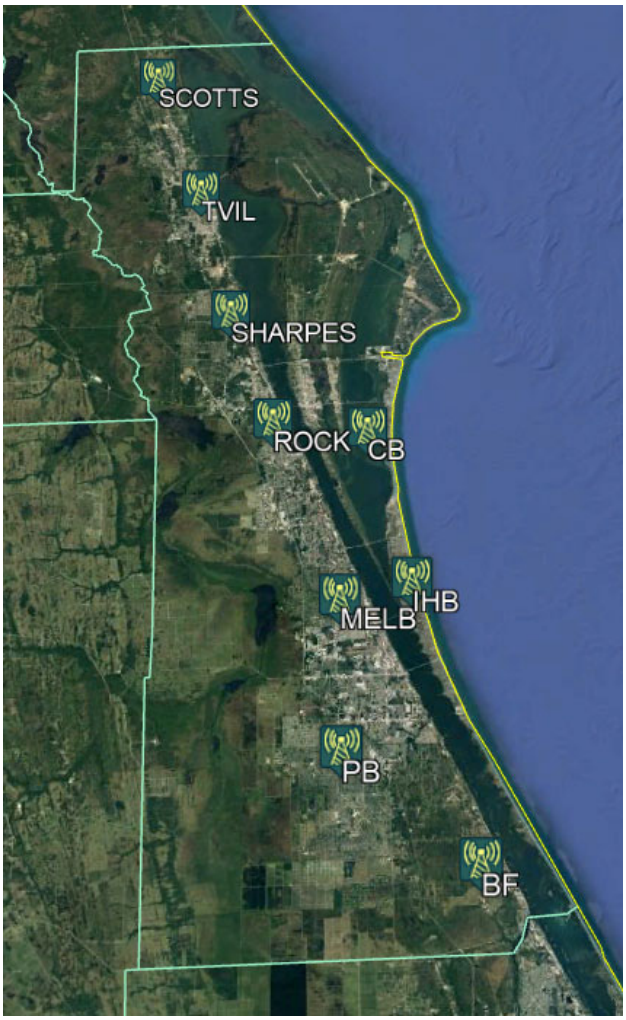

Figure 2: BC Public Safety Radio System after the upgrade

In 2019, the Board authorized the migration of the radio frequency sites to the already implemented P25 core, the last necessary step to provide a fully P25 system to the Brevard County public safety agencies and first-responders. A $3.6M project was awarded the same year as a multi-year project, contingent upon the availability of funds, following the timeline below:

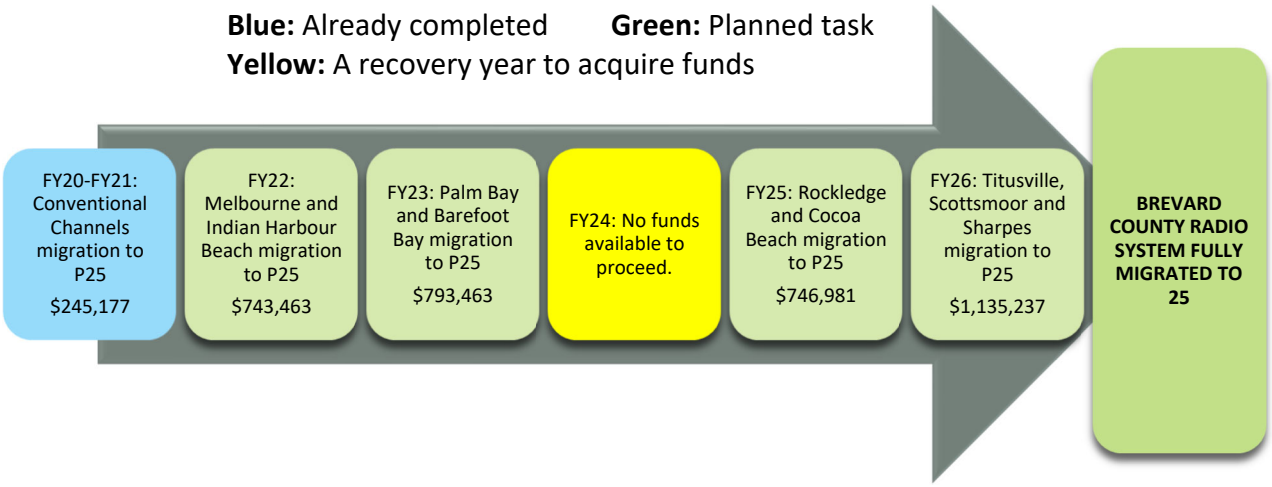

Figure 3: P25 Phase 2 Upgrade – 2019

The first task (in blue) was complete during the Fiscal Year 2020-2021, and the next task is part of the current Fiscal Year (FY) budget. During FY24, the project will need to pause; for the 800 MHz Division to collect funds and resume the upgrades in FY25.

P25 and its benefits

P25 is a suite of standards; developed to provide digital, interoperable, and encrypted communication to public safety. The benefits of the P25 technology to the Brevard County public safety and first responders' agencies are:

1. **Harden cybersecurity defenses.**

   Living in a world where cybercrime is one of our primary threats, P25 offers the most robust set of voice/data encryption, key management, and user/system authentication and access control available today. Encrypted information over the air will allow the first-responders, agencies, and municipalities to keep critical information, like running investigations, surveillances, and active shooter incidents, out of reach from criminals. Additionally, transmitting patient information and medical records over an encrypted radio channel will decrease the response time and simplify the operation of our first responders during critical moments.

2. **Seamless interoperability with regional public safety agencies.**

   The COVID-19 response demonstrated the need for interoperability between a variety of organizations and systems. In P25, radio users can easily roam to other radio systems within the region while maintaining contact with their home dispatchers via encrypted communications. Seamless radio interoperability will benefit our first responders greatly during the transport of patients to/from Brevard County.

3. **Multi-vendor sources for radio terminal.**

   As the user agencies invest in renewing their radio terminals, they currently have to pay a premium for radios with EDACS (analog) capabilities from a single source: L3Harris. By moving to the P25, the agencies will select their terminals from other vendors offering competitive pricing, as the radio terminal will no longer need analog capabilities.

4. **Data services such as over-the-air-programming (OTAP) and tier 2 location information.**

   The current cost to update/reprogram the radio terminals is $34/hour. Over-the-air-programing (OTAP) will allow the radio terminals to receive the radio profiles, configurations, and software updates from afar, a significant cost saving when more than 6,000 radios are involved.

   The real-time location of assets and personnel is a great addition that comes with P25. It contributes to the safety of the first responders and improves response times and organizational efficiencies. This service integrates with existing AVL, mapping applications, or CAD systems.

5. **Effective double channel capacity.**

   The radio frequency spectrum is a limited resource; by implementing P25 Phase-2, the County will maximize its current FCC licensed frequencies. P25 Phase 2 double the number of simultaneous conversations per frequency, equivalent to less maintenance cost and space/power needs.

6. **Extension of coverage outside the county-wide radio coverage.**

   The already integrated L3Harris BeOn service to our P25 core provides secure radio PTT (Push-To-Talk) far beyond the boundaries of our radio system by utilizing commercial wireless networks and Wi-Fi. Additionally, non-critical personnel can use the 800MHz radio system without additional investment, as these applications run on tablets, laptops, and phones.

Current status, challenges, and cyber vulnerabilities

As our world becomes increasingly dependent upon computer systems and networking to accomplish day-to-day tasks, public safety radio systems are also becoming more dependent on networking equipment and connectivity to the internet. Digital technologies, like P25, give first responders many more tools than dated technologies. These advantages come with the understanding that a threat from cyberattacks exists and that we should protect the integrity of the network by applying the latest industry best practices.

Legacy equipment is one of the most common causes of cybersecurity vulnerabilities for public safety systems as manufacturers stop providing the software patches and updates necessary to maintain the integrity of the radio system. Those public safety radio systems utilizing dated and unsupported networking equipment are the most vulnerable to hackers. In August 2021, the manufacturer of the system (L3Harris) disclosed its new roadmap for the P25 systems upgrades, not only driven by the

current needs and technologies in the industry but by the end of support of some of the main system components from other manufacturers like Cisco and Microsoft.

The current core of the public safety radio system utilizes Windows Servers 2008. By January 2023, Microsoft will stop supporting the Windows Server 2008, about the same time as L3Harris will stop supporting the EDACS technology. The end of the Windows Servers 2008 support by 2023 adds a new step to the previous P25-Phase 2 Upgrade project: The existing P25 core upgrade to the next platform compatible with our Land Mobile Radio (LMR) System. Although this is an unavoidable upgrade to keep our public safety infrastructure secure, it moves our ability to fully migrate the radio frequency sites infrastructure to the P25 trunked technology from 2026 to 2028 because of funding.

The following diagram shows the new timeline, with the insertion of the P25 core upgrade in red and the need for an additional year to acquire funds if we continue the multi-year approach approved by the Board in 2019.

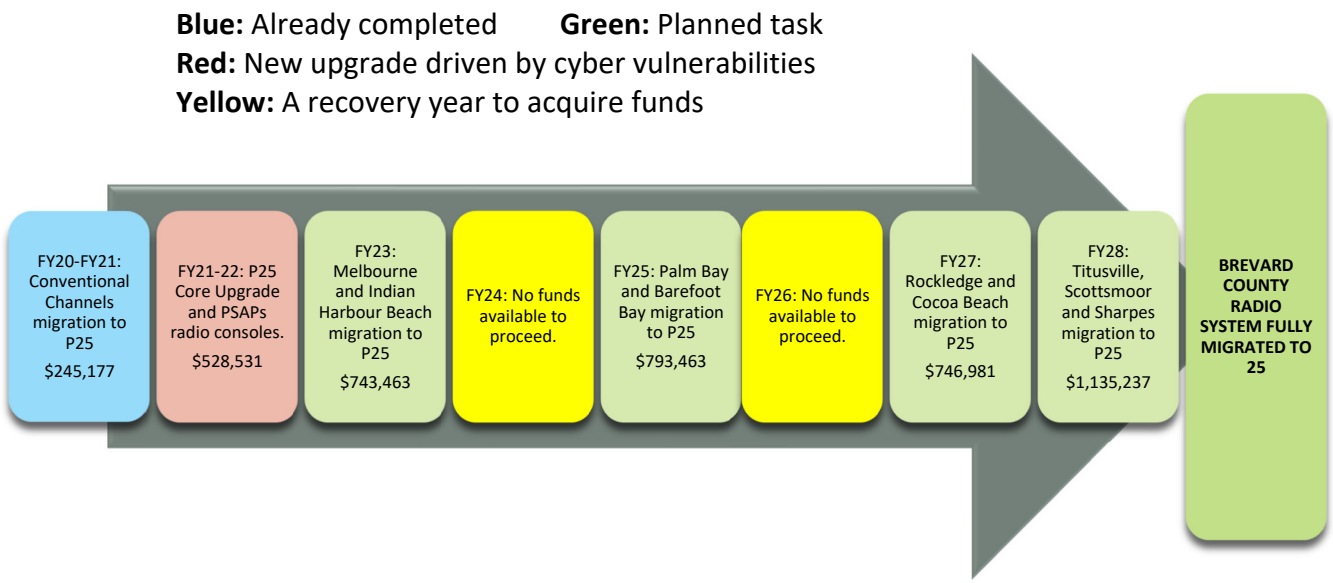

Figure 4: P25 Phase 2 Upgrade - 2021

With technology moving forward at such a high pace, utilizing a multi-year approach for future planning brings a new challenge. The upgrade of the existing network core without upgrading the site equipment leaves the radio frequency infrastructure no longer supported by the manufacturers (L3Harris and Cisco) and our public safety agencies at risk of continuing investing resources in hardware-intensive and vendor-locked solutions.

Conclusion

The time for upgrading the network core and the radio frequency sites to P25 has come to a critical juncture. Migrating in steps to newer technology, which, in the past helped with costs, is no longer a viable approach due to the leaps taking place in technology. A total of $3.9M investment, see attachment A, in the public safety radio infrastructure will bring the system up to the latest standards, eliminate any unforeseen future costs because of system incompatibilities, and most importantly, protect it against cybercrime.

Having up-to-date equipment in place has never been more imperative. Seculore Solutions website, a company specializing in cyber security, shows that in the past 24 months, 118 public safety agencies have been hacked, along with 276 government agencies.

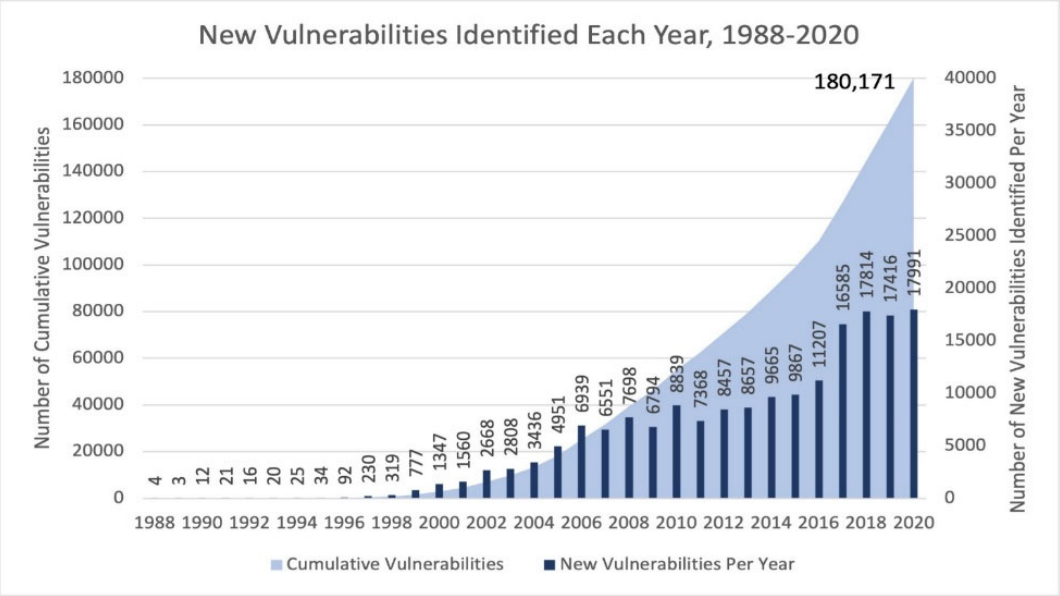

Figure 5: Newly Identified and Cumulative Vulnerabilities Per Year, 1988-2020 (Source: IBM X-Force Red)

The Florida Department of Transportation (FDOT) classifies its District 5 (Brevard, Flagler, Lake, Marion, Orange, Osceola, Seminole, Sumter, and Volusia) as one of the fastest-growing areas of the state. Ensuring that our first responders have reliable and secure communications when seconds count is one of the core missions of Public Safety. Relying on an aging legacy system with increasing vulnerabilities to cyber-attacks does not put us on a long-term path to success. The upgrade of the current system, driven by the new standards, the obsolesce of the equipment, and the cybersecurity vulnerabilities, is imperative

ATTACHMENT A

TASK ORDER	DESCRIPTION	PRICE
1	Conventional channels migration to P25	Completed FY21-12.50
2	P25 Core upgrade	$528,531 (in progress)-12.50
3	South Cell - Melbourne and Indian Harbour Beach migration to P25	$743,463
4	South Cell – Palm Bay and Barefoot Bay migration to P25	$793,463
5	North Cell – Rockledge and Cocoa Beach migration to P25	$746,981
6	North Cell – Titusville, Scottsmoor and Sharpes migration to P25	$1,135,237
	TOTAL	**$3,419,144**

Figure 6: Brevard County P25 Upgrade - Phase 2

Agenda Report

2725 Judge Fran Jamieson Way
Viera, FL 32940

New Business - County Manager

J.3. 8/16/2022

Subject:

Discussion Re: Proposed Charter Amendments to the Brevard County Home Rule Charter

Fiscal Impact:

F.Y. 2022-23 Minimal cost of election related to adding ballot language to existing ballot
Fiscal Impacts provided as attachment

Dept/Office:

County Attorney's Office

Requested Action:

Contingent upon approval by at least two members of three person review panel, recommend the Board adopt six resolutions authorizing the Supervisor of Election to hold a referendum on the Charter Review Commission's six proposed amendments with the next general election.

Summary Explanation and Background:

Under Section 7.4, of the Charter the Board of County Commissioners shall appoint a Charter Review Commission every six years and the Charter Review Commission must meet and present its recommended amendments, to the Charter, within twelve months of their first meeting. The 2021-2022 Charter Review Commission held their first meeting on August 12, 2021 and elected Mike Haridopolos as it's Chair.

The Charter Review Commission held 11 meetings, including 6 public hearings. The Charter Review Commission considered 24 proposed amendments to the Charter from Commission members and the public. Under the adopted rules of procedure, any proposed amendment required the vote of at least ten members to pass. Of the 24 proposed Charter amendments, six (6) amendments met the ten-vote threshold to be presented to the voters.

Under the Charter, any amendment sponsored by the County Commission or the Charter Review Commission must be reviewed by an Independent Three Person Panel comprised of members with demonstrated experience in Florida Local Government Law that are either licensed to practice law in the State of Florida or have retired from a Florida Law Practice or the Florida Judiciary within the past five years. Amendments which have been approved by at least two members of the Three Person Panel must be placed on the ballot by the Board of County Commissioners by adopting a resolution calling a special election on the amendments. The Supervisor of Elections requires the approved ballot language by August 22, 2022.

The Charter Review Commission has proposed six amendments to the Brevard County Charter:

1. C.R.C. Resolution 2022-01: Attorney Review Panel passed 06/23/2022; proposed Ballot Summary Language approved 07/21/2022
2. C.R.C. Resolution 2022-02: Approval by 60% of Voters Voting on an Amendment passed 07/07/2022; proposed Ballot Summary Language approved 07/21/2022
3. C.R.C. Resolution 2022-03: Amend Section 5.2 Recall of County Officers and School Board Members passed 07/07/2022; proposed Ballot Summary Language approved 07/21/2022
4. C.R.C. Resolution 2022-04: Three Person Review Panel Process passed 07/07/2022; proposed Ballot Summary Language approved 08/04/2022
5. C.R.C. Resolution 2022-05: Filling a Vacancy in the Term of a County Commissioner passed 08/04/2022; proposed Ballot Summary Language approved 08/04/2022
6. C.R.C. Resolution 2022-06: Workforce and Supportive Housing passed 08/04/2022; proposed Ballot Summary Language approved 08/04/2022

Attached are the legal panel analyses of charter amendments proposed by the Brevard County Charter Review Commission. (C.R.C.)

Clerk to the Board Instructions:

CRC RESOLUTION NO. 2022-001

A RESOLUTION OF THE BREVARD COUNTY CHARTER REVIEW COMMISSION ADOPTING A PROPOSED AMENDMENT TO THE CHARTER OF BREVARD COUNTY, FLORIDA, TO PROVIDE FOR A CHARTER AMENDMENT WHICH AMENDS SECTION 7.4.1 TO CLARIFY WHAT HAPPENS TO A PROPOSAL THAT IS FOUND BY THE ATTORNEY REVIEW PANEL NOT TO BE CONSISTENT WITH THE FLORIDA CONSTITUTION, GENERAL LAW, OR THE CHARTER; PROVIDING FOR PRESENTATION TO THE ELECTORATE BY THE COUNTY COMMISSION AT A SPECIAL REFERENDUM ELECTION TO BE HELD IN CONJUNCTION WITH THE NOVEMBER 8, 2022, GENERAL ELECTION; PROVIDING THE BALLOT TITLE AND SUMMARY OF THE CHIEF PURPOSE OF THE PROPOSED AMENDMENT; PROVIDING FOR THE COUNTY ATTORNEY TO RENUMBER AND RELETTER ARTICLES AND SECTIONS IN ORDER TO CONFORM THE AMENDMENTS TO THE CHARTER; PROVIDING FOR SEVERABILITY; AND PROVIDING FOR AN EFFECTIVE DATE.

WHEREAS, after three (3) public hearings and by an affirmative vote of at least ten (10) of the fifteen (15) members, the Brevard County Charter Review Commission may submit a proposal to the Board of County Commissioners to amend the Brevard County Charter; and

WHEREAS, three (3) public hearings were held by the Charter Review Commission on the proposal engrossed within this Resolution, and the Proposal was adopted by an affirmative vote of at least ten (10) of the fifteen (15) members; and

WHEREAS, the Charter of Brevard County, Florida, mandates that the Charter Review Commission, within one year from the date of its first meeting, shall present to the County Commissioners its recommendations for amendments to the Charter; and

WHEREAS, the Charter of Brevard County, Florida, provides that all amendments and revisions proposed by the Charter Review Commission must be presented by the County Commission to the electorate at the next general election.

NOW, THEREFORE, BE IT RESOLVED BY THE BREVARD COUNTY CHARTER REVIEW COMMISSION:

SECTION 1: That each of the recitals ("WHEREAS" clauses) set forth above is hereby incorporated herein.

SECTION 2: That pursuant to Section 7.4. of the Charter of Brevard County; Florida, the County Commission is hereby directed to place on the ballot for presentation to the electorate, at a special referendum election to be held in conjunction with the November 8, 2022, General Election, a referendum issue, the subject and ballot question of which is to provide for an amendment to question of which is to provide for an amendment to Section 7.4.1 of the Brevard County Charter, which would clarify what happens to a proposal that is found by the attorney review panel not to be consistent with the Florida Constitution, general law, or the Charter. In interpreting the proposed amendment, new language is underlined and deleted language is ~~stricken through~~. The proposed amendment states as follows:

Sec. 7.4.1. - Independent review of proposed charter amendments.

1. For any proposed amendment sponsored by the county commission ~~County Commission~~ or the charter review commission ~~Charter Review Commission~~, the county commission ~~County Commission~~, at the county's expense, shall empanel a panel of three persons to determine whether the proposed amendment and ballot language embraces one subject only and is consistent with the Florida Constitution, general law and this charter ~~Charter~~. The persons serving on the panel shall have demonstrated experience in Florida local government law and shall either be licensed to practice law in the State of Florida or have retired from a Florida law practice or the Florida judiciary within the past five years.

2. If at least two members of the panel find that the proposed amendment embraces only one subject and is consistent with the Florida Constitution, general law and this charter ~~Charter~~, the county commission ~~County Commission~~ shall place the proposed charter amendment on the ballot for consideration at a referendum at a special election held concurrently with the next countywide election or at an earlier special election called for that purpose. Notice of the election shall conform to the requirements set forth in the last paragraph of section 7.3.3. in this charter ~~Charter~~. Passage of a proposed charter amendment shall require approval by a majority of the registered electors voting in the special election. If at least two members of the panel find that the proposed amendment is not consistent with the Florida Constitution, general law, or this charter, then the proposal is considered rejected and is returned to the county commission or to the charter review commission for further action if any is to be done.

SECTION 3: That the ballot title and summary for the proposed amendments/revisions as referred to above shall appear as follows:

BREVARD COUNTY CHARTER AMENDMENT
PROPOSAL NO. 1 – ATTORNEY REVIEW PANEL

The County Charter does not say what will be done when the Charter's attorney review panel determines that a proposed Charter amendment is inconsistent with the Florida Constitution, general law, and existing charter. Shall the Charter be amended to provide that proposals found to be inconsistent with the Florida Constitution, general law, or the existing Charter be returned to the County Commission or Charter Review Commission for further action if any is to be done?

YES FOR APPROVAL _____

NO FOR REJECTION _____

SECTION 4: That should a majority of. electors voting on the above-referenced referendum election vote "YES," thereby approving the above ballot issue set forth in Section 3. of this Resolution, shall become a part of the Charter of Brevard County, Florida.

SECTION 5: That the County Attorney is hereby directed to ensure that the appropriate numbers and/or letters are affixed to the Articles and Sections of the Charter in order to conform the Charter to the amendments if approved.

SECTION 6: That if any section, sentence, clause or phrase of this resolution is held to be invalid or unconstitutional by a court· of competent jurisdiction, then said holding shall in no way affect the validity of the remaining portions of this resolution.

SECTION 7: That this Resolution shall become effective immediately upon its adoption. The proposed charter amendment set forth in Section 2. of this Resolution shall become effective upon adoption by the electors of Ballot Proposal No. 1 set forth in Section 3. of this Resolution. The amendment shall operate prospectively on any Charter amendment proposal submitted to the electors of Brevard County after November 8, 2022.

Adopted this 4 day of August, 2022.

Mike Haridopolos, Chair

REVISED PROPOSAL 5 REGARDING RULE 7.4.1.
INDEPENDENT REVIEW OF PROPOSED CHARTER AMENDMENTS

Blaise Trettis (proponent), member of the 2021-22 Brevard County Charter Review Commission, proposes the following changes to section 7.4.1 Independent review of proposed charter amendments in which underlined words are added words.

7.3.2 Amendment by petition

Amendments to this Charter may be proposed by a petition signed by at least four percent (4%) of the electors from each County Commission District, provided that any such amendment shall embrace but one subject matter directly connected therewith in the manner set forth in subsections 7.3.2.1 through 7.3.2.4 below.[3]

7.3.2.1

Each amendment shall embrace but one subject and matter directly connected therewith. The amendment shall not extend to existing budgets, existing debt obligations, existing capital improvement obligations, salaries of non-elected County officers and employees, the collection of taxes or rezoning of less than five per cent (5%) of the total land area of the County.

7.3.2.2

The sponsor of the measure shall register as a political committee as required by general law and shall submit a petition setting forth the ballot title, substance and text of the proposed amendment to the Supervisor of Elections. The sponsor must then obtain the signatures on the petition of at least 1% of the electors from each County Commission district and then resubmit the signed petitions to the Supervisor of Elections for verification that the electors signing the petition are qualified voters. When the Supervisor of Elections has verified the signatures, the Supervisor shall report such verification to the Board of County Commissioners.

7.3.2.3

Once the signatures are verified, the County Commission, at the county's expense, shall empanel a panel of three persons to determine whether the proposed amendment and ballot language embraces one subject only and is consistent with the Florida Constitution, general law and this Charter. The persons serving on the panel shall have demonstrated experience in Florida local government law and shall either be licensed to practice law in the State of Florida or have retired from a Florida law practice or the Florida judiciary within the past five years.

---

[3] The wording of section 7.3.2 presented here is a combination of the amendment wording set forth in County Commission Corrected Resolutions 2000-268 and 2000-269, both of which received referendum approval. The precise language of the two resolutions as approved by the voters has been combined in this form by the editors in an attempt to preserve the actual text as well as the intent and meaning of the text in both approved amendments.

7.4.1 Independent Review of Proposed Charter Amendments

1. For any proposed amendment sponsored by the County Commission or the Charter Review Commission, the County Commission, at the county's expense, shall empanel a panel of three persons to determine whether the proposed amendment and ballot language embraces one subject only and is consistent with the Florida Constitution, general law and this Charter. The persons serving on the panel shall have demonstrated experience in Florida local government law and shall either be licensed to practice law in the State of Florida or have retired from a Florida law practice or the Florida judiciary within the past five years.

2. If at least two members of the panel find that the proposed amendment embraces only one subject and is consistent with the Florida Constitution, general law and this Charter, the County Commission shall place the proposed charter amendment on the ballot for consideration at a referendum at a special election held concurrently with the next countywide election or at an earlier special election called for that purpose. Notice of the election shall conform to the requirements set forth in the last paragraph of section 7.3.3. in this Charter. Passage of a proposed charter amendment shall require approval by a majority of the registered electors voting in the special election. If at least two members of the panel find that the proposed amendment is not consistent with the Florida Constitution, general law, or this Charter, then the proposal is considered rejected and is returned to the County Commission or to the Charter Review Commission for further action if any is to be done.

7.4.2 Analysis of fiscal impact of proposed charter amendment

The Charter Review Commission shall obtain an analysis of the fiscal impact of a proposed charter amendment prior to transmittal of the proposed charter amendment to the County Commission. (Newly adopted 11-2-10)

WEISS SEROTA
HELFMAN COLE + BIERMAN

MEMORANDUM

TO: Chairman and Members of the Brevard County Charter Review Commission

FROM: Paul Gougelman, General Counsel

SUBJECT: Transmittal Resolution for Proposal 5 Amending Section 7.4.1 of the Charter

DATE: June 26, 2022

At the last Charter Review Commission ("CRC") meeting, the CRC unanimously approved Commissioner Trettis' amended version of Proposal 5. The transmittal resolution, which includes both the text of the amendment and the ballot summary, is attached for your review. Pursuant to Section 101.161(1), Florida Statutes,[1] the ballot question must include a title which does not exceed 15 words and a summary which does not exceed 75 words. The summary must set forth the chief purpose of the issue presented.

When the CRC approves transmittal of the proposal and ballot summary, to move things forward in the form approved by the CRC, I will also include a resolution to place the item on the ballot which must be approved by the County Commission.

PRG/mb

---

1 Pertinent portions of Section 101.161(1), Florida Statutes, provide with emphasis supplied:

101.161 Referenda; ballots.—

(1) Whenever a constitutional amendment or other public measure is submitted to the vote of the people, a ballot summary of such amendment or other public measure shall be printed in clear and unambiguous language on the ballot after the list of candidates, followed by the word "yes" and also by the word "no," and shall be styled in such a manner that a "yes" vote will indicate approval of the proposal and a "no" vote will indicate rejection. The ballot summary of the amendment or other public measure and the ballot title to appear on the ballot shall be embodied in the constitutional revision commission proposal, constitutional convention proposal, taxation and budget reform commission proposal, or enabling resolution or ordinance. The ballot summary of the amendment or other public measure shall be an explanatory statement, not exceeding 75 words in length, of the **chief purpose** of the measure. . .. The ballot title shall consist of a caption, not exceeding 15 words in length, by which the measure is commonly referred to or spoken of. . ..

2021-2022 Brevard County Charter Review

Record of Vote

(CRC:2021-2022 Amended Proposal 5 Three Attorney Review Panel)

Motion by: Completion of 3rd Public Hearing-Commission Decided 06-23-2022 to vote.

Second by:

All those in favor of Proposal 1- Yes/All opposed to proposal 1 say No

Chandler	District 5	Y	Newell	District 1	Y
Fisher	District 1	Y	Nye	District 3	y
Haridopolos	District 2	Y	Oliver	District 4	Y
Gabrield Jacobs-Kierstein	District 3	Y	Rogerson	District 2	y
Jenkins	District 4	Absent	Schmitt	District 4	Y
Luebker	District 5	Y	Trettis	District 2	y
Moore	District 1	Y	White	District 3	Y
Neuman	District 5	Y			

Motion to Approve Proposal 5- Amendment to 7.4.1-Three Attorney Review Panel

Passed Unanimous 14-0

Motion to Strike Proposal

Brevard County Charter Review Commission

ATTEST: Melissa Brandt

Melissa Brandt, Secretary, Charter Review Commission 2021-2022

Charter Review Commission Meeting Date

CRC RESOLUTION NO. 2022-002

A RESOLUTION OF THE BREVARD COUNTY CHARTER REVIEW COMMISSION ADOPTING A PROPOSED AMENDMENT TO THE CHARTER OF BREVARD COUNTY, FLORIDA, TO PROVIDE A CHARTER AMENDMENT WHICH AMENDS SECTION 7.3.3 TO REQUIRE APPROVAL OF ANY CHARTER AMENDMENT BY AT LEAST SIXTY PERCENT OF THE ELECTORS VOTING; PROVIDING FOR PRESENTATION TO THE ELECTORATE BY THE COUNTY COMMISSION AT A SPECIAL REFERENDUM ELECTION TO BE HELD IN CONJUNCTION WITH THE NOVEMBER 8, 2022, GENERAL ELECTION; PROVIDING THE BALLOT TITLE AND SUMMARY OF THE CHIEF PURPOSE OF THE PROPOSED AMENDMENT; PROVIDING FOR THE COUNTY ATTORNEY TO RENUMBER AND RELETTER ARTICLES AND SECTIONS IN ORDER TO CONFORM THE AMENDMENTS TO THE CHARTER; PROVIDING FOR SEVERABILITY; AND PROVIDING FOR AN EFFECTIVE DATE.

WHEREAS, after three (3) public hearings and by an affirmative vote of at least ten (10) of the fifteen (15) members, the Brevard County Charter Review Commission may submit a proposal to the Board of County Commissioners to amend the Brevard County Charter; and

WHEREAS, three (3) public hearings were held by the Charter Review Commission on the proposal engrossed within this Resolution, and the Proposal was adopted by an affirmative vote of at least ten (10) of the fifteen (15) members; and

WHEREAS, the Charter of Brevard County, Florida, mandates that the Charter Review Commission, within one year from the date of its first meeting, shall present to the County Commissioners its recommendations for amendments to the Charter; and

WHEREAS, the Charter of Brevard County, Florida, provides that all amendments and revisions proposed by the Charter Review Commission must be presented by the County Commission to the electorate at the next general election.

NOW, THEREFORE, BE IT RESOLVED BY THE BREVARD COUNTY CHARTER REVIEW COMMISSION:

SECTION 1: That each of the recitals ("WHEREAS" clauses) set forth above is hereby incorporated herein.

SECTION 2: That pursuant to Section 7.4. of the Charter of Brevard County; Florida, the County Commission is hereby directed to place on the ballot for presentation to the electorate, at a special referendum election to be held in conjunction with the November 8, 2022, General Election, a referendum issue, the subject and ballot question of which is to provide for an amendment to Section 7.3.3 of the Brevard County Charter, which would require approval of any charter amendment by sixty percent (60%) of the electors voting on the proposal. In interpreting the proposed amendment, new language is underlined and deleted language is ~~stricken through~~. The proposed amendment states as follows:

Sec. 7.3.3. - Amendment referendum.

The board of county commissioners ~~Board of County Commissioners~~ will cause any charter ~~Charter~~ amendment proposed under section 7.3.1 or 7.3.2 to be submitted to the electors for their approval or rejection. Upon receipt of the official certification from the supervisor of elections ~~Supervisor of Elections~~ that the initiative requirements have been met, the board ~~Board~~ will, within 30 days, establish the referendum date. The proposed amendment will be placed on the ballot at a special election held concurrent with the next countywide election, or at any earlier special election called for that purpose. If the board ~~Board~~ refuses to comply with Section 7.3.2 or refuses to place the proposed amendment on the ballot as required by this section of the charter, the board's ~~Board's~~ action may be construed as interfering with the right of the people to petition and may be considered an act of malfeasance within the meaning of Article IV, Section 7(a) of the State Constitution.

Notice of said referendum, together with the language of the proposed amendment, shall be published once a week for four (4) consecutive weeks in a newspaper of general circulation in the county, the first publication being not more than forty-five (45) days prior to the referendum. Passage of proposed amendments shall require approval by a vote of at least sixty percent of the ~~a majority of~~ electors voting on the measure ~~in said election~~.

SECTION 3: That the ballot title and summary for the proposed amendments/revisions as referred to above shall appear as follows:

BREVARD COUNTY CHARTER AMENDMENT

PROPOSAL NO. 2 – APPROVAL BY 60% OF VOTERS VOTING ON AMENDMENT

Shall the Charter be amended to require a vote of at least sixty percent of those voters voting on a proposed amendment be required to adopt the proposal? The Brevard County Charter currently requires amendments be approved by a simple majority.

YES FOR APPROVAL _____

NO FOR REJECTION _____

SECTION 4: That should a majority of electors voting on the above-referenced referendum election vote "YES FOR APPROVAL," thereby approving the above ballot issue set forth in Section 3. of this Resolution shall become a part of the Charter of Brevard County, Florida.

SECTION 5: That the County Attorney is hereby directed to ensure that the appropriate numbers and/or letters are affixed to the Articles and Sections of the Charter in order to conform the Charter to the amendments if approved.

SECTION 6: That if any section, sentence, clause or phrase of this resolution is held to be invalid or unconstitutional by a court· of competent jurisdiction, then said holding shall in no way affect the validity of the remaining portions of this resolution.

SECTION 7: That this Resolution shall become effective immediately upon its adoption. The proposed charter amendment set forth in Section 2. of this Resolution shall become effective upon adoption by the voters of Ballot Proposal No. 2 set forth in Section 3. of this Resolution. The amendment shall operate prospectively on any Charter amendment proposal submitted to the electors of Brevard County after November 8, 2022.

Adopted this 4 day of August, 2022.

Mike Haridopolos, Chair

2021-2022

CHARTER REVIEW COMMISSION AGENDA REPORT

MEETING DATE: July 07,2022

AGENDA ITEM NUMBER: Proposal 10 -Public Hearing 3

SUBJECT:

Amend the last sentence of Section 7.3.3 of the Brevard County Charter

PETITIONER CONTACT:

Marie Rogerson; Charter Review Commission Member - District 2

REQUESTED ACTION:

Proposal to amend the last sentence of Section 7.3.3 for clarity and to reflect the need for greater consensus before changing the County Charter.

SUMMARY EXPLANATION & BACKGROUND:

Section 7.3.3 - Sentence Amended as follows:

Passage of proposed amendments shall require ~~approval of a majority of electors voting said election.~~ approval by a vote of at least sixty percent of the electors voting on the measure, it shall be effective as an amendment to or revision of the Charter on the first Tuesday after the first Monday in January following the election, or on such other date as may be specified in the amendment or revision.

Staff Contact: Melissa Brandt
Telephone Number: (321) 301-4438
Email Address: Melissa.Brandt@brevardfl.gov

2021-2022 Brevard County Charter Review

Record of Vote

(CRC:2021-2022- Proposal 10- Supermajority 7.3.3)

Motion by: Completion of 3rd Public Hearing-Commission Decided 07-07-2022 to vote following Blaise Trettis motion to amend language and Commission Approving.

Second by:

All those in favor of Proposal 10- Yes/All opposed to proposal 10 say No

Chandler	District 5	Y	Newell	District 1	Absent
Fisher	District 1	Absent	Nye	District 3	Y
Haridopolos	District 2	Y	Oliver	District 4	Y
Jacobs-Kierstein	District 3	y	Rogerson	District 2	Y
Jenkins	District 4	Y	Schmitt	District 4	Y
Luebker	District 5	Y	Trettis	District 2	y
Moore	District 1	Y	White	District 3	Y
Neuman	District 5	Y			

Motion to Strike Proposal 10- Supermajority

Motion to Approve Proposal 10 -Supermajority- Motion Approved Unanimous 13-0

July 07, 2022

Brevard County Charter Review Cc

ATTEST: Melissa Brandt

Melissa Brandt, Secretary, Charter Review Commission 2021-2022

July 07, 2022

CRC RESOLUTION NO. 2022-003

A RESOLUTION OF THE BREVARD COUNTY CHARTER REVIEW COMMISSION ADOPTING A PROPOSED AMENDMENT TO THE CHARTER OF BREVARD COUNTY, FLORIDA, TO PROVIDE A CHARTER AMENDMENT WHICH AMENDS SECTION 5.2 TO PROVIDE FOR RECALL OF CERTAIN COUNTY OFFICERS AND SCHOOL BOARD MEMBERS; PROVIDING FOR PRESENTATION TO THE ELECTORATE BY THE COUNTY COMMISSION AT A SPECIAL REFERENDUM ELECTION TO BE HELD IN CONJUNCTION WITH THE NOVEMBER 8, 2022, GENERAL ELECTION; PROVIDING THE BALLOT TITLE AND SUMMARY OF THE CHIEF PURPOSE OF THE PROPOSED AMENDMENT; PROVIDING FOR THE COUNTY ATTORNEY TO RENUMBER AND RELETTER ARTICLES AND SECTIONS IN ORDER TO CONFORM THE AMENDMENTS TO THE CHARTER; PROVIDING FOR SEVERABILITY; AND PROVIDING FOR AN EFFECTIVE DATE.

WHEREAS, after three (3) public hearings and by an affirmative vote of at least ten (10) of the fifteen (15) members, the Brevard County Charter Review Commission may submit a proposal to the Board of County Commissioners to amend the Brevard County Charter; and

WHEREAS, three (3) public hearings were held by the Charter Review Commission on the proposal engrossed within this Resolution, and the Proposal was adopted by an affirmative vote of at least ten (10) of the fifteen (15) members; and

WHEREAS, the Charter of Brevard County, Florida, mandates that the Charter Review Commission, within one year from the date of its first meeting, shall present to the County Commissioners its recommendations for amendments to the Charter; and

WHEREAS, the Charter of Brevard County, Florida, provides that all amendments and revisions proposed by the Charter Review Commission must be presented by the County Commission to the electorate at the next general election.

NOW, THEREFORE, BE IT RESOLVED BY THE BREVARD COUNTY CHARTER REVIEW COMMISSION:

SECTION 1: That each of the recitals ("WHEREAS" clauses) set forth above is hereby incorporated herein.

SECTION 2: That pursuant to Section 7.4. of the Charter of Brevard County; Florida, the County Commission is hereby directed to place on the ballot for presentation to the electorate, at a special referendum election to be held in conjunction with the November 8, 2022, General Election, a referendum issue, the subject and ballot question of which is to provide for an amendment to Section 5.2 of the Brevard County Charter, which would correct an erroneous reference in Section 5.2 to Section 4.2 and provide for the recall of the Clerk of Court, Property Appraiser, Sheriff, Tax Collector, or the Supervisor of Elections and also provide for the recall of School Board Members. In interpreting the proposed amendment, new language is underlined and deleted language is ~~stricken through~~. The proposed amendment states as follows:

Sec. 5.2. - Recall.

The county commissioners ~~County Commissioners~~ shall be subject to recall as provided by section 100.361, Florida Statutes, as amended or superseded from time to time ~~general law~~. Any elected county ~~County~~ officer named in Section 4.1.1. ~~4.2~~ of this charter ~~Charter~~ and school board members may be recalled in the manner provided by section 100.361, Florida Statutes, as amended or superseded from time to time, ~~general law~~ for removal of a county commissioner ~~County Commissioner~~ of a charter county. A successor to the unexpired term of any recalled commissioner or elected county ~~County~~ officer, or school board member, shall be elected in the manner provided by section 100.361, Florida Statutes, as amended or superseded from time to time, ~~general law~~ for filling of vacancies in office after recall in charter counties.

SECTION 3: That the ballot title and summary for the proposed amendments/revisions as referred to above shall appear as follows:

BREVARD COUNTY CHARTER AMENDMENT

PROPOSAL NO. 3 – RECALL OF COUNTY OFFICERS AND SCHOOL BOARD MEMBERS

The County Charter allows for the recall election and replacement of the Clerk of Court, Property Appraiser, Supervisor of Elections, Tax Collector, and Sheriff, in the manner provided for by state law for recall of County Commissioners. Shall the Charter be amended to add School Board Members to this list who may face recall election and replacement in the manner provided by state law for recall of County Commissioners?

YES FOR APPROVAL _____

NO FOR REJECTION _____

SECTION 4: That should a majority of electors voting on the above-referenced referendum election vote "YES FOR APPROVAL," thereby approving the above ballot issue set forth in Section 3. of this Resolution shall become a part of the Charter of Brevard County, Florida.

SECTION 5: That the County Attorney is hereby directed to ensure that the appropriate numbers and/or letters are affixed to the Articles and Sections of the Charter in order to conform the Charter to the amendments if approved.

SECTION 6: That if any section, sentence, clause or phrase of this resolution is held to be invalid or unconstitutional by a court· of competent jurisdiction, then said holding shall in no way affect the validity of the remaining portions of this resolution.

SECTION 7: That this Resolution shall become effective immediately upon its adoption. The proposed charter amendment set forth in Section 2. of this Resolution shall become effective upon adoption by the voters of Ballot Proposal No. 3 set forth in Section 3. of this Resolution.

Adopted this 4 day of Aug, 2022.

Mike Haridopolos, Chair

SECOND AMENDED PROPOSAL 19

Blaise Trettis (proponent), member of the 2021-22 Brevard County Charter Review Commission, proposes the following amendment to correct the scrivener's error in section 5.2 Recall and to add school board members to the list of county officers subject to recall and which replaces "general law" with "section 100.361 Florida Statutes." Additional numbers and words are underlined; deleted numbers and words are stricken-through.

Section 5.2. Recall

The County Commissioners shall be subject to recall as provided by ~~general law~~ section 100.361 Florida Statutes. Any elected County officer named in Section ~~4.2~~ 4.1.1. of this Charter and school board members may be recalled in the manner provided by ~~general law~~ section 100.361 Florida Statutes for removal of a County Commissioner of a charter county. A successor to the unexpired term of any recalled commissioner, ~~or~~ elected County officer, or school board member~~,~~ shall be elected in the manner provided by ~~general law~~ section 100.361 Florida Statutes for filling of vacancies in office after recall in charter counties.

Reason for Change Made in Second Amended Proposal 19

At the request of a member of the Charter Review Commission (CRC) made at the June 23, 2022, meeting of the CRC, the words "general law" have been replaced with "section 100.361 Florida Statutes." Proponent submits that this change is beneficial because it will inform the public of the specific Florida statute which prescribes the manner in which recall petitions and elections are conducted. This specific citation to the statute will allow the public to research the details of the recall procedure so that the public will be informed of the seven lawful grounds for removal from office listed in the statute, which are: 1) malfeasance; 2) misfeasance; 3) neglect of duty; 4) drunkenness; 5) incompetence; 6) permanent inability to perform official duties; 7) conviction of a felony involving moral turpitude. Additionally, from reading the statute the public will be able to understand the difficulty presented by the recall statute which requires two separate petition drives requiring five percent of the electors sign the first- round petition and which requires that fifteen percent of the electors sign the second- round petition. By having the recall statute number cited in section 5.2 Recall, the public will be able to learn of the severe time limitations for the collection of signed petitions required by the statute. In sum, by citing the recall statute in section 5.2 Recall, the public will be able to become more knowledgeable to make an informed decision on whether to vote for or against the proposed amendment to section 5.2 Recall.

Service of Proposal

This proposal was sent by email on June 24, 2022, to: the members of the Brevard County Charter Review Commission; to Commission attorney Paul Gougelman; to Brevard County employees Jim Liesenfelt, Melissa Brandt.

2021-2022 Brevard County Charter Review

Record of Vote

(CRC:2021-2022 – Proposal 19- Section 5.2 Recall)

Motion by: Completion of 3rd Public Hearing-Commission Decided 07-07-2022 to vote following approval of amendment.

All those in favor of Proposal 19- Yes/All opposed to proposal 19 say No

Chandler	District 5	Y	Newell	District 1	Absent
Fisher	District 1	Absent	Nye	District 3	Y
Haridopolos	District 2	Y	Oliver	District 4	Y
Jacobs-Kierstein	District 3	y	Rogerson	District 2	Y
Jenkins	District 4	Y	Schmitt	District 4	Y
Luebker	District 5	Y	Trettis	District 2	y
Moore	District 1	Y	White	District 3	Y
Neuman	District 5	Y			

Motion to Strike Proposal 19-

Motion to Approve Proposal 19 -Recall- Section 5.2 Motion Approved- Unanimous Vote 13-0

July 07, 2022

Brevard County Charter Review Commission

ATTEST: Melissa Brandt

Melissa Brandt, Secretary, Charter Review Commission 2021-2022

July 07, 2022

CRC RESOLUTION NO. 2022-004

A RESOLUTION OF THE BREVARD COUNTY CHARTER REVIEW COMMISSION ADOPTING A PROPOSED AMENDMENT TO THE CHARTER OF BREVARD COUNTY, FLORIDA, TO PROVIDE A CHARTER AMENDMENT WHICH AMENDS SECTION 7.4.1 TO PROVIDE THAT TO REVIEW CHARTER REVIEW COMMISSION PROPOSED AMENDMENTS BEFORE BEING PLACED ON THE BALLOT THE THREE MEMBER ATTORNEY REVIEW PANEL SHALL BE SELECTED BY THE CHARTER REVIEW COMMISSION, AND TO FURTHER PROVIDE THAT IF THE PANEL REJECTS A CHARTER REVIEW COMMISSION PROPOSED AMENDMENT, IT SHALL BE RETURNED TO THE CHARTER REVIEW COMMISSION FOR FURTHER CONSIDERATION; PROVIDING FOR PRESENTATION TO THE ELECTORATE BY THE COUNTY COMMISSION AT A SPECIAL REFERENDUM ELECTION TO BE HELD IN CONJUNCTION WITH THE NOVEMBER 8, 2022, GENERAL ELECTION; PROVIDING THE BALLOT TITLE AND SUMMARY OF THE CHIEF PURPOSE OF THE PROPOSED AMENDMENT; PROVIDING FOR THE COUNTY ATTORNEY TO RENUMBER AND RELETTER ARTICLES AND SECTIONS IN ORDER TO CONFORM THE AMENDMENTS TO THE CHARTER; PROVIDING FOR SEVERABILITY; AND PROVIDING FOR AN EFFECTIVE DATE.

WHEREAS, after three (3) public hearings and by an affirmative vote of at least ten (10) of the fifteen (15) members, the Brevard County Charter Review Commission may submit a proposal to the Board of County Commissioners to amend the Brevard County Charter; and

WHEREAS, three (3) public hearings were held by the Charter Review Commission on the proposal engrossed within this Resolution, and the Proposal was adopted by an affirmative vote of at least ten (10) of the fifteen (15) members; and

WHEREAS, the Charter of Brevard County, Florida, mandates that the Charter Review Commission, within one year from the date of its first meeting, shall present to the County Commissioners its recommendations for amendments to the Charter; and

WHEREAS, the Charter of Brevard County, Florida, provides that all amendments and revisions proposed by the Charter Review Commission must be presented by the County Commission to the electorate at the next general election.

NOW, THEREFORE, BE IT RESOLVED BY THE BREVARD COUNTY CHARTER REVIEW COMMISSION:

SECTION 1: That each of the recitals ("WHEREAS" clauses) set forth above is hereby incorporated herein.

SECTION 2: That pursuant to Section 7.4. of the Charter of Brevard County; Florida, the County Commission is hereby directed to place on the ballot for presentation to the electorate, at a special referendum election to be held in conjunction with the November 8, 2022, General Election, a referendum issue, the subject and ballot question of which is to provide for an amendment to Section 7.4.1. of the Brevard County Charter, which would provide that for review of Charter Review Commission proposed Charter amendments the three member panel of attorneys shall be selected by the Charter Review Commission, and to further provide that if the panel rejects a Charter Review Commission proposed Charter amendment as inconsistent with the law, the proposed amendment shall be returned to the Charter Review Commission for further consideration. In interpreting the proposed amendment, new language is underlined and deleted language is ~~stricken through~~. The proposed amendment states as follows:

Sec. 7.4.1. - Independent review of proposed charter amendments.

1. For any proposed amendment sponsored by the county commission ~~County Commission~~ or the charter review commission ~~Charter Review Commission~~, the county commission ~~County Commission~~, at the county's expense, shall empanel a panel of three persons to determine whether the proposed amendment and ballot language embraces one subject only and is consistent with the Florida Constitution, general law and this charter ~~Charter~~. The persons serving on the panel shall have demonstrated experience in Florida local government law and shall either be licensed to practice law in the State of Florida or have retired from a Florida law practice or the Florida judiciary within the past five years.

2. If at least two members of the panel find that the proposed amendment embraces only one subject and is consistent with the Florida Constitution, general law and this charter ~~Charter~~, the county commission ~~County Commission~~ shall place the proposed charter amendment on the ballot for consideration at a referendum at a special election held concurrently with the next countywide election or at an earlier special election called for that purpose. Notice of the election shall conform to the requirements set forth in the last paragraph of section 7.3.3. in this charter ~~Charter~~. Passage of a proposed charter amendment shall require approval by a majority of the registered electors voting in the special election.

3. a. Under section 7.4.1. 1., when a proposed amendment is sponsored by the charter review commission, members of the three person panel shall be selected by the charter review commission. The three person panel shall report directly and maintain a fiduciary duty to the charter review commission.

b. The three person panel shall submit its findings for each proposed amendment to the board of county commissioners and the charter review commission within fifteen (15) days of receipt and shall include a comprehensive written report containing the panel's conclusion(s) for each proposal. If two members of the three person panel reject the proposed amendment, the proposal shall be promptly returned to the charter review commission for a reasonable opportunity to cure any defect. The panel's written report must include, with specificity, the rationale for rejecting the proposed language and a suggested manner in which the defect(s) may be resolved. Notwithstanding section 7.4 of this charter, the term of the charter review commission shall be extended for the sole purpose of further considering any charter amendment proposal rejected by the three person panel.

SECTION 3: That the ballot title and summary for the proposed amendments/revisions as referred to above shall appear as follows:

BREVARD COUNTY CHARTER AMENDMENT

PROPOSAL NO. 4 – Charter Review Commission Proposed Amendments

The Charter requires a panel of three attorneys to review proposed amendments for legality before placing the proposed amendment on the ballot. When the amendment is proposed by the Charter Review Commission, the panel shall be selected by the Charter Review Commission. If the panel finds a Charter Review Commission proposed amendment inconsistent with the law, it shall be returned to the Charter Review Commission for further consideration.

YES FOR APPROVAL _____

NO FOR REJECTION _____

SECTION 4: That should a majority of electors voting on the above-referenced referendum election vote "YES FOR APPROVAL," thereby approving the above ballot issue set forth in Section 3. of this Resolution shall become a part of the Charter of Brevard County, Florida.

SECTION 5: That the County Attorney is hereby directed to ensure that the appropriate numbers and/or letters are affixed to the Articles and Sections of the Charter in order to conform the Charter to the amendments if approved.

SECTION 6: That if any section, sentence, clause or phrase of this resolution is held to be invalid or unconstitutional by a court of competent jurisdiction, then said holding shall in no way affect the validity of the remaining portions of this resolution.

SECTION 7: That this Resolution shall become effective immediately upon its adoption. The proposed charter amendment set forth in Section 2. of this Resolution shall become effective upon adoption by the voters of Ballot Proposal No. 4 set forth in Section 3. of this Resolution.

Adopted this 6 day of August, 2022.

Mike Haridopolos, Chair

2021-2022

CHARTER REVIEW COMMISSION AGENDA REPORT

MEETING DATE: July 7, 2022

AGENDA ITEM NUMBER: Proposal 20 Public Hearing 3 Amended 06-30-2022

SUBJECT:
Proposed Charter Amendment: Addition of "subsection 3" to Article 7, sec. 7.4.1. (Procedural guidance in the event that the 3 person panel rejects the amendment or ballot language).

PETITIONER CONTACT:
Gabriel Jacobs-Kierstein (321-366-9686) GJacobs.attorney@outlook.com
Post Office Box 410354, Melbourne, Florida 32941

REQUESTED ACTION:
Place the proposed charter amendment on the next Charter Review Commission agenda (hereinafter "CRC"), so that the 3 requisite public hearings can be properly noticed and held, prior to a vote. This proposal was submitted before the 5/2/2022 deadline.

SUMMARY EXPLANATION & BACKGROUND:

Article 7, section 7.4.1.(2) is silent on what occurs if a proposed amendment or ballot language is rejected by the 3 person panel appointed to review them. At the last CRC meeting on April 21st, 2022, counsel for the Commission, Mr. Gougelman, discussed the lack of procedural guidance on this issue. Additionally, the Chair, as well as other Commissioners, voiced a concern that this discrepancy could cause a host of other problems. Section 7.4.1.(2) currently sets forth the procedure and criteria for approval, but does not speak to the inverse. The proposed charter amendment serves to cement an equitable and efficient means of handling this. Furthermore, the amendment aids in fostering a more transparent and impartial process. Please see "subsection 3" below (a formal-underlined version has been attached in a seperate document):

Staff Contact: Melissa Brandt
Telephone Number: (321) 301-4438
Email Address: Melissa.Brandt@brevardfl.gov



2021-2022

CHARTER REVIEW COMMISSION AGENDA REPORT

SUMMARY EXPLANATION & BACKGROUND CONTINUED:

3.

a. Under section 7.4.1.1, when the proposed amendment(s) are sponsored by the Charter Review Commission, members of the three (3) person panel shall be selected by the Charter Review Commission. The three (3) person panel shall report directly, and maintain a fiduciary duty, to the Charter Review Commission during the active term.

b. The three (3) person panel shall submit its findings for each proposed amendment to the Board of County Commissioners and the Charter Review Commission within thirty (30) days of receipt and shall include a comprehensive written report containing the panels conclusion(s) for each proposal. If two (2) members of the three (3) person panel reject the proposed amendment, the proposal shall be promptly returned to the Charter Review Commission for a reasonable opportunity to cure any defect. The panel's written report must include, with specificity, the rationale for rejecting the proposed language and a suggested manner in which the defect(s) may be resolved. Notwithstanding section 7.4 of this Charter, the term of the Charter Review Commission shall be extended for the sole purpose of further considering any charter amendment proposal rejected by the three (3) person panel.

County Charter Provision Comparisons

Updated December 2020

LEGISLATIVE BODY										
County	**Size**	**How Elected**	**Partisan Election -- Y/N**	**Length of Term**	**Term Limitation**	**Adjustments to Salary**	**Separates Legislative & Executive Functions**	**Specifies Non-Interference Clause**	**Administrative Code Required**	**Recall**
Alachua	5	District (§2.2)	Silent	4	N	Statute	Y (§2.1)	N	Y(§2.2)	Y (§2.2)
Brevard	5	District (§2.1;2.3)	Silent	4 (§2.4)	2 (§2.4)	Ordinance (even-numbered years)(§2.6)	Y (§1.5)	Y (§3.4)	Y (§2.10.2)	Y (§5.2)
Broward	9	District (§2.01(A)1)	Y (§2.01(B))	4	3 (§2.02)	Statute (§2.01(D)	Y (§1.02(c))	Y(§2.07)	Y (§2.13)	Y (§1.04(M))
Charlotte	5	District/At Large (§2.2)	Silent	4	Silent	Statute	Y	Y	Y	Y
Clay	5	District	Silent	4	2	Charter (majority vote in general election)	Y	Y	Y	Y
Columbia	5	District (§2.1)	N (§2.3;5.3)	4	N	Statute (§2.5)	Y (§1.6)	Y (§3.4)	Y (§2.8(6))	Y
Duval	19	14 District/5 At Large (§5.02)	Silent	4 (§5.03)	2 (§5.041	Charter (§5.04, 9.12)	Y (§4.01)	N	Y	Y (§15.01)
Hillsborough	7	4 District/3 At Large (§4.03)	Y	4		Ordinance (§4.07)	Y (§3.01)	N	Y (§7.01)	Y (§9.08)
Lee	5	District/At Large (§2.2(A)	Y (§ 2.2A)	4	3	Statute (§2.2(C)	Y (§2.1)	Y (§2.2(I))	Y (§2.2(E))	Y (§2.2(G))
Leon	7	5 District/2 At Large (§2.2(1))	N	4	Silent	Ordinance (§2.2(3))	Y (§§1.8, 2.1)	Y	Y (§2.2(6))	Y (§4.2)
Miami-Dade	13	13 District (§1.04)	N (§3.3)	4 (§3.01)	2 (§3.01(E))	Charter (§1.06)	Y (§1.01,§2.02)	Y (§4.04)	Y (§1.02(H))	Y (§8.02)
Orange	7	6 District/Mayor-At Large (§201)	N (§605)	4 (§204(A))	2 §(204(B))	Ordinance (§2.05)	Y (§108)	Y (§212)	Y (§211)	Y (§604)

County Charter Provision Comparisons

Updated December 2020

LEGISLATIVE BODY										
County	**Size**	**How Elected**	**Partisan Election -- Y/N**	**Length of Term**	**Term Limitation**	**Adjustments to Salary**	**Separates Legislative & Executive Functions**	**Specifies Non-Interference Clause**	**Administrative Code Required**	**Recall**
Osceola	5	District/At Large (§2.2(A))	Silent	4	Silent	Statute (§2.2(C))	Y (§2.1)	Silent	Y (§2.2)(E))	Y (§2.2(G))
Palm Beach	7	District (§2.2)	Y-except non-partisan for property app, sheriff, sup. of elections (§4.1.a)	4	2	Statute	Y (§2.1)	Y (§2.5)	Y (§2.4)	Y (§5.2)
Pinellas	7	4 District/3 At Large (§3.01)	Silent	4	Silent	Statute (§3.01)	Y (§3.01,§4.01 (c)	N	Silent	Silent
Polk	5	District/At Large (§2.1)	Y (§5.2.1)	4 (§2.4)	12 (§2.3)	Charter (§2.5)	Y (§1.6)	Y (§3.4)	Y (§2.10)	Y (§6.2)
Sarasota	5	District/At Large (§2.1A)	Silent	4 (§2.1A)	2 (§2.1A)	Charter (§2.1B)	Silent	Y	Y	Y
Seminole	5	District/At Large (§2.2A)	Silent	4 (§2.2A)	Silent	Ordinance	Y (§2.1)	Y (§2.2(I))	Y(§2.2E)	Y(§2.2G)
Volusia	7	5 District/1 At Large/1 Chair At Large (elected) (§301)	N (§904)	4 (§303.1)	2 (§303.5)	Charter (§304)	Y (§203)	Y (§404)	Y (§308.1)	Silent
Wakulla	5	District/At Large (§2.1)	Silent	4 (§2.4)	N	Statute (§2.5)	Y (§1.6)	Y (§3.4)	Y (§§2.8,2.9)	Y (§6.2)

EXECUTIVE BRANCH									
				County Executive					
County	**Selection of County Executive**	**Method of Appointment**	**Method of Termination**	**With or Without Cause**	**Terms/ Conditions of Employment**	**Powers and Duties**	**Appointment of Dept. Heads**	**Termination of Department Heads**	**With or Without Cause**
Alachua	Appointed	Majority (§2.3(A)(2))	Majority vote, after hearing if requested by CM (§2.3(A)(2))	Silent	Ordinance	Charter/ Ordinance	Cty Mgr/BoCC majority vote confirmation (§2.3(B)(1))	Cty Manager (§2.3(B)(2))	Either
Brevard	Appointed	Silent	Silent	Silent	Contract	Charter (§3.3)	Mgr/BoCC Approval (§4.5.1)	Manager (§4.5.1)	Either (§4.5.1)
Broward	Appointed	6/9	Majority	Silent	Silent	Charter	Adm/BoCC Majority Approval	Administrator	Silent
Charlotte	Appointed (§2.3(A)(1))	4/5 (§2.3(A)(2)	4 outright or 3 out of 5 @ at 2 meetings 2 weeks apart (§2.3(A)(4))	Either (§2.3(A)(4)	Ordinance (§2.3(A)(2))	Charter (§2.3(A)(1))	Adm/BoCC Advice & Consent(§2.3(B)(1))	Administrator (§2.3(B)(2))	Either (§2.3(B)(2))
Clay	Appointed (§2.3(A)(1))	Majority (§2.3(A)(1))	Majority (§2.3(A)(1))	Either (§2.3(A)(1))	Silent	Charter (§2.3(A)(1))	Administrator (§2.3(B)(1))	Manager/ BCC appeal (§2.3(B)(2))	Either (§2.3(B)(2))

EXECUTIVE BRANCH									
				County Executive					
County	**Selection of County Executive**	**Method of Appointment**	**Method of Termination**	**With or Without Cause**	**Terms/ Conditions of Employment**	**Powers and Duties**	**Appointment of Dept. Heads**	**Termination of Department Heads**	**With or Without Cause**
Columbia	Appointed	Majority (§2.8(1))	Majority/at 2 meetings or super-majority at one meeting (§2.8(1))	Either	Contract (§3.2) subject to annual review by BoCC	Charter (§3.3)	Manager (§3.3(10))	Manager (§3.3(10);§4.2)	Either/BoCC approval; Dept Head can appeal to BoCC (§4.2)
Duval	Mayor Elected (§6.01)	4 years	Silent	Silent	Silent	Silent	Mayor/Council Confirmation	Silent	Silent
Hillsborough	Appointed (§5.01)	5/7(§5.03(1))	5 or 4 @ 2 meetings (§5.03(1))	Either (§5.03(1))	Ordinance (§5.03(2))	Silent	Adm w/BoCC Consent (§5.01)	Administrator (§5.01)	Either (§5.01)
Lee	Appointed (§2.3(A)(1))		Majority (§2.3(A)(1))	Either (§2.3(A)(1)	Contract	Charter (§2.3(A)(1)	Manager (§2.3(B))	Manager (§2.3(B))	Either (§2.3(B))

EXECUTIVE BRANCH									
				County Executive					
County	**Selection of County Executive**	**Method of Appointment**	**Method of Termination**	**With or Without Cause**	**Terms/ Conditions of Employment**	**Powers and Duties**	**Appointment of Dept. Heads**	**Termination of Department Heads**	**With or Without Cause**
Leon	Appointed (§2.3(1))	Majority + 1	Majority +1	Silent	Contract	Charter (§2.3(1)(A))	Administrator does not include county attorney and TDC staff (§2.3(2))	Administrator (§2.3(2))	Either (§2.3(2))
Miami-Dade	Mayor Elected (§2.02)	Elected-2 time term limit				Charter	Mayor	Mayor	
Orange	Mayor Elected (§3.02)	Elected				Charter	Mayor	Mayor	
Osceola	Appointed (§2.3(A)(1))	Majority	Silent	Silent	Silent	Charter (§2.2(A)(1))	Adm w/BoCC Advice & Consent	Administrator (§2.2(B)(2)	Either (§2.2(B)(2)
Palm Beach	Appointed (§2.4)	Majority (§2.4)	Silent	Silent	Silent	Charter	Adm/w BoCC Advice & Consent (§4.2)	Silent	Silent

EXECUTIVE BRANCH									
				County Executive					
County	**Selection of County Executive**	**Method of Appointment**	**Method of Termination**	**With or Without Cause**	**Terms/ Conditions of Employment**	**Powers and Duties**	**Appointment of Dept. Heads**	**Termination of Department Heads**	**With or Without Cause**
Pinellas	Appointed	5/7(§4.01(a)	4/5 at 2 meetings (§4.01(a))	Silent	Silent	Charter (§4.01(C))	Adm/BoCC Approval for unclassified positions (§4.01(C)(2))	Adm/BoCC Approval for unclassified positions (§4.01(C)(3))	With
Polk	Appointed	Majority of entire commission (§2.8(1))	Majority at 2 meetings (§2.8(1))	Silent	Contract (§3.2)	Charter	Adm/BoCC Approval (§4.2)	Administrator (§4.2)	Either(§4.2)
Sarasota	Appointed (§2.6A)	4/5 (§2.6B)	4 or 3/5 @ 2 meetings 3 weeks apart (§2.6B)	Silent	Silent	BCC and Charter (§2.6F)	Adm/BoCC Confirmation (§2.6F)	Adm/BoCC Confirmation (§2.6F)	Either (§2.6F)
Seminole	Appointed (§2.3(A)(1))	Majority	Majority	Either (§2.3(A)(1))	Silent	Charter (§2.3(A))	Adm/BoCC Confirmation (§2.3(B))	Administrator	Either
Volusia	Appointed (§401)	Silent	Silent	Silent	Silent	Charter (§403)	Adm/Council Approval (§602)	Silent	Silent

EXECUTIVE BRANCH									
				County Executive					
County	**Selection of County Executive**	**Method of Appointment**	**Method of Termination**	**With or Without Cause**	**Terms/ Conditions of Employment**	**Powers and Duties**	**Appointment of Dept. Heads**	**Termination of Department Heads**	**With or Without Cause**
Wakulla	Appointed (§3.1)	Silent	Silent	Silent	Contract (§3.2)	Charter (§3.3)	Silent	Silent	Silent

COUNTY ATTORNEY					
County	**Method of Appointment**	**Method of Termination**	**With or Without Cause**	**Appointment of Assistant County Attorneys**	**Termination of Assistant County Attorneys**
Alachua	BoCC (§2.3(C))	Silent	Either (§2.3(C))	Silent	Silent
Brevard	BoCC	Silent	Silent	Silent	Silent
Broward	BoCC (§2.10)	Silent (§2.10)	Silent (§2.10)	County Atty (§2.10(C))	Silent
Charlotte	BoCC (§2.3(D))	Silent	Silent	Silent	Silent
Clay	Majority (§2.3(C)(1))	Majority (§2.3(C)(1))	Either (§2.3(C)(1))	County Attorney (§2.3(C)(2))	County Attorney (§2.3(C)(2))
Columbia	Elected Non-Partisan	Not Applicable	Not Applicable	County Attorney	County Attorney
Duval	Mayor/Council Confirm (§7.03)	Mayor or Council (§7.06)	With/Council Confirm (§7.206)	General Counsel (§7.207)	Silent
Hillsborough	5 (§6.03(1))	5 or 4 @ 2 meetings(§6.03(1))	Either (§6.03(1))	County Attorney (§6.01)	County Attorney(§6.01)
Lee	Majority (§2.3(C)(1))	Majority (§2.3(C)(1))	Either (§2.(C)(1))	County Attorney (§2.(C)(5))	County Attorney (§2.3(C)(5))
Leon	BoCC (§2.4)	Silent (§2.3)	Either (§2.4.1)	Silent	Silent
Miami-Dade	BoCC subject to Mayor veto/override (§5.06)	Silent	Silent	County Attorney (§5.06)	Silent
Orange	Silent	Silent	Silent	Silent	Silent

COUNTY ATTORNEY					
County	**Method of Appointment**	**Method of Termination**	**With or Without Cause**	**Appointment of Assistant County Attorneys**	**Termination of Assistant County Attorneys**
Osceola	Majority (§2.3(C))	Silent	Silent	Co Atty subject to budget approval (§2.3(C))	Silent
Palm Beach	BoCC (§4.3)	Silent	Silent	County Attorney subject to budget approval (§4.3)	Silent
Pinellas	County Attorney Oversight Committe (§4.2(a))	Silent	Silent	Co Atty/BoCC App (§4.02(6))	Silent
Polk	BoCC (§4.3)	Majority (§4.3)	Silent	Silent	Silent
Sarasota	BoCC (§2.7)	Silent	Silent	Silent	Silent
Seminole	Majority (§2.4)	Majority (§2.4)	Either (§2.4)	County Attorney (§2.4)	County Attorney (§2.4)
Volusia	Council (§IIIA.1)	Silent	Silent	Silent	Silent
Wakulla	BoCC (§4.1)	Silent	Silent	Silent	Silent

ELECTED CONSTITUTIONAL OFFICERS				
County	**Affects Status of Elected Constitutional Officers**	**Describe Change**	**Does Charter Provide for Recall of Elected Officials**	**School Board**
Alachua	N (§3.1)		Silent	
Brevard	Y (§4.1;4.2)	Makes them county officers (§7.23)	Y (§4.1.2; §5.2)	Elections procedures (§8.1)
Broward	Y (§3.06)	Abolished Tax Coll/Clerk Audit Functions Now Dept. of Financial Svcs & Adm	Silent	
Charlotte	N (§3.1)		Silent - residency requirements (§3.1)	
Clay	Y (§3.1)	Manager is Board Clerk and performes Clerk finance functions (§2.3 (4)(1)f); creates a Commission Auditor; constituional officers term limits (§2.3 (D))	Y (§3.2)	
Columbia	N (§5.1)		Silent	
Duval	Y	Mayor Elected; Sheriff, Tax Collector, Property Appraiser, Supervisor of Elections - elected charter offices (2 term limits)	Y (§15.01)	Y (Article 13)
Hillsborough	N (§1.02)		Silent	
Lee	Y (§3.1)	SOE: Non-Partisan §§3.1;3.2 (A)	Silent	
Leon	Y (§3.1)	SOE: Non-Partisan §3.2 (A)	Silent	
Miami-Dade	Y (§9.01)	Sheriff abolished; Tax Collector and Clerk finance functions now Dept. of Financial Admininstration; transferred functions to Mayor; elected Property Appraiser	Y (§8.02)	

ELECTED CONSTITUTIONAL OFFICERS				
County	**Affects Status of Elected Constitutional Officers**	**Describe Change**	**Does Charter Provide for Recall of Elected Officials**	**School Board**
Orange	Y (§703)	Clerk of Court/Comptroller; removes charter status of Property App; Tax Collector; SOE; Sheriff and reinstates constitutional status (§703); Sheriff, Property Appraiser, SOE and Clerk of Court into nonpartisan, elected charter officers subject to term limits of 4 consecutive year terms, abolishing status as constitutional officers	Silent	
Osceola	Y (§3.1)	Clerk functions transferred to Manager	Silent	
Palm Beach	Y (§4.1.a)	Property Appraiser; Sheriff; Supervisor of Elections - nonpartisan	Silent	
Pinellas	N (§4.03)		Silent	
Polk	Y (§5.1; 5.2)	Non-partisan for Clerk, Property Appraiser, Supervisor or Elections, Sheriff, Tax Collector	Silent	
Sarasota	Y (§2.4)	4 Yr Term Limits for Constitutional Officers	Y	
Seminole	N (§3.1)		Silent	
Volusia	Y (§601.1)	Tax Coll/Clerk now Dept. of Finance & Adm;Sheriff, SOE, Property Appraiser Appointed as Department Directors	Silent	
Wakulla	N (§5.1)		Silent	

INITIATIVE TO ENACT, AMEND OR REPEAL COUNTY ORDINANCES						
County	**% of Registered Electors Required on Petition**	**Time Limitation to Gather Signatures**	**Time Limit for County Commission to Take Action**	**If Referendum is Required it will be scheduled at:**	**Limitation on Subject Matter for Initiative Petitions**	**Approval as to Form**
Alachua	7%(§2.2(H))	180 days (§2.2(H)(2))	60 days (§2.2(H)(3))	General Election (§2.2(H)(3))	Specified in charter (§2.2(H)(4))	Y (§2.2(H)(2))
Brevard	5% (§5.1)	9 mos. (§5.1.1)	60 days (§5.1.2)	General Election (§5.1.2)	Specified in charter (§5.1.3)	Silent
Broward	7%	180 days (§7.01)	90 days	General/Special election	Specified in charter (§7.01)	Y
Charlotte	10% (§2.2(G)(1))	6 mos (§2.2(G)(2))	60 days (§2.2(G)(3))	General Election (§2.2(G)(3))	Specified in charter (§2.2(g)(4))	Y (§2.2(G)(2))
Clay	10% (§2.2(I)(1))	180 days (§2.2(I)(2))	45 days (§2.2(I)(3))	General Election (§2.2(I)(3))	Specified in charter (§2.2(I)(5))	Y (§2.2(I)(2))
Columbia	7% (§6.1)	6 mos (§6.1.1)	60 days (§6.1.2)	General Election (§6.1.2)	Specified in charter (§6.1.3)	Silent
Duval	Silent	Silent	Silent	Silent	Silent	Silent
Hillsborough	Silent	Silent	Silent	Silent	Silent	Silent

INITIATIVE TO ENACT, AMEND OR REPEAL COUNTY ORDINANCES						
County	**% of Registered Electors Required on Petition**	**Time Limitation to Gather Signatures**	**Time Limit for County Commission to Take Action**	**If Referendum is Required it will be scheduled at:**	**Limitation on Subject Matter for Initiative Petitions**	**Approval as to Form**
Lee	5% (§2.2(H)(1))	180 days (§2.2(H)(2))	45 days (§2.2(H)(3))	General Election (§2.2(H)(3))	Specified in charter (§2.2(H)(4))	Y (§2.2(H)(2))
Leon	10% (§4.1(1))	1 year (§4.2(2))	60 days (§4.2(3))	General Election (§4.2(3))	Specified in charter (§4.2(4))	Y
Miami-Dade	4% (§8.01)	120 days	60 days after legal review report	Next Countywide Election or if 8% signatures, special election	Specified in charter	Y
Orange	7% (§601(B)		30 days (§602(B)	Next election, 45 days after Res by BoCC (§602(B))	Specified in charter (§603)	Y (§602)
Osceola	7%(§2.2(H)(1))	180 days (§2.2(H)(2))	60 days (§2.2(H)(3))	General Election (§2.2(H)(3))	Specified in charter (§2.2(H)(4))	Y (§2.2(H)(2))
Palm Beach	7% (§5.1)	Silent	45 days subject to verification by SOE (§5.1)	General Election (§5.1)	Specified in charter (§5.1)	Silent
Pinellas	Silent	Silent	Silent			

INITIATIVE TO ENACT, AMEND OR REPEAL COUNTY ORDINANCES						
County	**% of Registered Electors Required on Petition**	**Time Limitation to Gather Signatures**	**Time Limit for County Commission to Take Action**	**If Referendum is Required it will be scheduled at:**	**Limitation on Subject Matter for Initiative Petitions**	**Approval as to Form**
Polk	6% (§6.1)	1 year (§6.1.1)	60 days (§6.1.2)	General Election (§6.1.2)	Specified in charter (§6.1.3)	Silent
Sarasota	Silent					Silent
Seminole	5% (§2.2(H)(1))	6 mos (§2.2(H)(2))	60 (§2.2(H)(3))	General Election (§2.2(H)(3))	Specified in charter (§2.2(H)(4))	Y (§2.2(H)(2))
Volusia	Silent				Silent	Silent
Wakulla	30% (§6.1)	6 mos (§6.1.1)	60 days (§6.1.2)	General Election (§6.1.2)	Specified in charter (§6.1.3)	Silent

METHODS TO AMEND CHARTER AMENDMENT BY PETITION						
County	**Subject Matter Execlusions**	**% of Registered Electors Required on Petition**	**Time Limit to Gather Signatures**	**Referendum Will Be Scheduled**	**Voting Requirements**	**Other**
Alachua		10% (§4.2(A)(1))	180 days (§4.2(A)(2))	General Election (§4.2(A)(1))	Majority (§4.2(A)(3))	
Brevard	Y (§7.3.2.1)	4% (§7.3.2)	9 mos (§7.3.2.4;§5.1.1)	Special Election (§7.3.3)	Majority (§7.3.3)	
Broward		7%	180 days	See charter (§7.01(G)(1)&(2)	Majority (§7.01(I))	
Charlotte		10% (4.2(B)(1))	90 days (4.2(B)(1))	General Election (§4.2(B)(1))	Majority (§4.2(B)(3))	
Clay		10%(§4.2(A)(1))	180 days (§4.2(A)(3))	General Election (§4.2(A)(2))	Majority (§4.2(A)(4))	
Columbia		10% (§8.3.2(2))	6 mos (§8.3.2)	General Election (§8.3.3)	Majority (§8.3.3)	
Duval		5% (§18.05(a))	180 days	Next Countywide General Election (§18.05(h))	Majority (§18.05)	
Hillsborough		8% (§8.03(1))	6 mos (§8.03(1))	General Election (§8.04)	Majority (§8.04)	
Lee		7% (§4.1(A)(1))	90 days (§4.1(A)(2))	General Election (§4.1(A)(4))	Majority (§4.1(A)(4))	
Leon		10% (§5.2(1)(A))	1 year (§5.2(1)(A))	General Election (§5.2(1)(B))	Majority (§5.2(1)(B))	
Miami-Dade	N	10% (§9.07(A))	Silent	General Election	Majority (§9.07(D))	
Orange	N	10% (§601(A))	180 days (§601(A))	Next General Election (§602(A))	Majority (§602(A))	Providing for single subject, legal review, comptroller prepared financial impact statement and public hearing requirements; ensuring equal percentage of signatures from all commission districts
Osceola	N	10% (§4.2(A)(1))	180 days (§4.2(A)(2))	Special Election (§4.2(A)(1))	Majority (§4.2(A)(3))	
Palm Beach	N	7% (§6.3)	Silent	General Election or presidential primary (§6.3)	Majority (§6.3)	
Pinellas	N	8%(§6.02(1))	240 days (§6.02(2))	General Election or special call referendum (§6.02(1))	Majority (§6.02(1))	Brief financial impact statement prepared by county auditor placed on ballot with proposed charter amendment
Polk	Y (§8.3.2))	7% (§8.3.2)	1 year (§8.3.2, §6.1.1)	General Election - cannot be held sooner than 60 days after amendment proposed or validated (§8.3.3)	60% (§8.3.3)	60% (§8.3.3)
Sarasota	N	10% (§7.1)	Silent	General Election (§7.1)	Majority (§7.1)	Majority (§7.1)

METHODS TO AMEND CHARTER AMENDMENT BY PETITION						
County	**Subject Matter Execlusions**	**% of Registered Electors Required on Petition**	**Time Limit to Gather Signatures**	**Referendum Will Be Scheduled**	**Voting Requirements**	**Other**
Seminole	N	7.5% residing in 3/5 (§4.2(A)(1))	6 mos (§4.2(A)(2))	General Election (§4.2(A)(1))	Majority (§4.2(A)(3))	Majority (§4.2(A)(3))
Volusia		5% (§1302.2)	Silent	General Election (§1302.3)	Majority (§1302.3)	Majority (§1302.3)
Wakulla	Y (§7.3.2)	30% (§7.3.2)	6 mos (§7.3.2, §6.1.1)	General Election (§7.3.3)	Majority (§7.3.3)	Majority (§7.3.3)

AMENDMENT BY CHARTER REVIEW COMMISSION						
County	**Appointment of Charter Review Commission Specified in Charter?**	**When Appointed**	**Size of Commission**	**Election Scheduled**	**Voting Requirements of Commission**	**Financial Impact Statements**
Alachua	Y (§4.2(B))	Every 10 years (§4.2(B)(1))	11-15 (§4.2(B)(1))	General Election (§4.2(B))	Majority (§4.2(B)(5))	Silent
Brevard	Y (§7.4)	Every 6 years (§7.4)	15 (§7.4)	Special Election (§7.4.1)	Majority (§7.4.1)	Silent
Broward	Y	Every 12 years	19	General Election	2/3 vote (§6.02)	Y (§11.07)
Charlotte	Y (§4.(C)(1))	Every 6 years (§4.2(C)(1))	15/ 3 alternate (§4.2(C)(1))	General Election (§4.2(C)(1))	Majority (§4.2(C)(5))	Silent
Clay	Y (§4.2(B)(1))	Every 4 years (§4.2(B)(1))	15/5 alternates (§4.2(B)(1))	General Election (§4.2(B)(5))	Majority (§4.2(B)(5))	
Columbia	Y (§8.4)	Every 8 years (§8.4)	Silent	General Election (§8.4(3))	Silent	Silent
Duval	N					
Hillsborough	Y	Every 5 years (§8.02)	14 (§8.02)	General Election (§8.04)	2/3 vote (§8.04)	Y

AMENDMENT BY CHARTER REVIEW COMMISSION						
County	**Appointment of Charter Review Commission Specified in Charter?**	**When Appointed**	**Size of Commission**	**Election Scheduled**	**Voting Requirements of Commission**	**Financial Impact Statements**
Lee	Y	Every 8 years (§4.1(B)(1))	15 (§4.1(B)(1))	General Election (§4.1(B)(4))	Majority (§4.1(B)(4))	N
Leon	Y	Every 8 years (§5.2(2)(A))	BoCC decides	General Election (§5.2(2)(A))	Silent	Silent
Miami-Dade	N					
Orange	Y (§7.02)	Every 4 years (§7.02(B))	11-15 (§7.02(A))	General Election (§7.02(B))	Silent	
Osceola	Y(§4.2(C)(1))	Every 4 years (§4.2(C)(1))	11 (§4.2(C)(2))	Silent	2/3 vote (§4.2(C)(8))	Silent
Palm Beach	N					
Pinellas	Y	Every 8 years (§6.03(a))	13 (§6.03(a))	General Election (§6.03(c))	Silent	Y (§6.06)

AMENDMENT BY CHARTER REVIEW COMMISSION						
County	**Appointment of Charter Review Commission Specified in Charter?**	**When Appointed**	**Size of Commission**	**Election Scheduled**	**Voting Requirements of Commission**	**Financial Impact Statements**
Polk	Y	Every 8 years (§8.04)	13 (§8.4)	General Election (§8.4)	Silent	Silent
Sarasota	Elected (§2.8A)	4 year terms (§2.8A)	10 (§2.8A)	Next Countywide Election (§7.1)	2/3 (§2.8B)	Silent
Seminole	Y (§4.2(B))	Every 6 years (§4.2(B)(1))	15 (§4.2(B)(1))	General Election (§4.2(B)(1))	Majority (§4.2(B)(4))	Silent
Volusia	Y (§1303)	Every 10 years (§1303)	According to general law (§1303)	General Election (§1303)	Silent	Silent
Wakulla	Y (§7.4)	Every 8 years (§7.4)	15 (§7.4)	General Election (§7.4)	Not less than 10 members (§7.4)	Silent

CHARTER AMENDMENT BY COUNTY COMMISSION			
County	**Amendment Proposed by Ordinance Approved by**	**Referendum Will Be Scheduled**	**Voting Requirements**
Alachua	Majority + 1 (§4.2(C)(1))	General Election (§4.2(C)(2))	Majority (§4.2(C)(2))
Brevard	Not less than 4 (§7.3.1)	Special/concurrent with countywide	Majority
Broward	Majority + 1 (§2.06)	General Election	Majority
Charlotte	Majority (§4.2(A))	General Election (§4.2(A))	Majority (§4.2(A))
Clay	Majority (§4.2(C)(1))	Next General or Special Election (§4.2(C)(1))	Majority (§4.2(C)(1))
Columbia	Majority + 1 (§8.3.1)	General Election (§8.3.3)	Majority (§8.3.3)
Duval	Silent	Silent	Silent
Hillsborough	5 (§8.01)	Special Election or Regular Election as directed by BoCC (§8.04)	Majority (§8.04)
Lee	Majority (§4.1(C)(1))	General Election (§4.1(C)(2))	Majority (§4.1(C)(2))
Leon	Majority + 1 (§5.2(3)(A))	General Election (§5.2(3)(A))	Majority (§5.2(3)(B))
Miami-Dade	Resolution of BoCC (§9.07(A))	General Election	Majority
Orange	Majority (§7.01)	Primary, General or Special Election (§7.01)	Silent

CHARTER AMENDMENT BY COUNTY COMMISSION			
County	**Amendment Proposed by Ordinance Approved by**	**Referendum Will Be Scheduled**	**Voting Requirements**
Osceola	Majority + 1 (§4.2(B)(1))	Special Election (§4.2(B)(1))	Majority (§4.2(B)(1))
Palm Beach	4 (§6.3)	Presidential Election Ballot (§6.3)	Majority (§6.3)
Pinellas	Majority + 1 (§6.01)	Next Countywide or Special Election (§6.01)	Majority (§6.01)
Polk	Majority + 1 (§8.3.1)	General Election (§8.3.3)	60% (§8.3.3)
Sarasota	Silent	Special Election (§7.1)	Majority (§7.1)
Seminole	Majority (§4.2(C)(1))	General Election (§4.2(C)(1))	Majority (§4.2(C)(1))
Volusia	2/3 vote of Council (§1302.1)	General Election (§1302.3)	Majority (§1302.3)
Wakulla	Majority + 1 (§7.3.1)	General Election (§7.3.3)	Majority (§7.3.3)

INTERGOVERNMENTAL RELATIONS	
County	**"**
Alachua	Municipal ordinances prevail in event of conflict. ***Environmental*** - Ordinances that establish different standards for the purpose of protecting the environment by prohibiting or regulating air or water pollution, the more stringent will apply inside a municipality. The less stringent standards still apply as well. (§1.4) ***Land use planning*** - Each municipality responsible for planning inside municipal boundaries; county for unincorporated area. County and a city may, by interlocal, agree to provide for joint planning under certain circumstances. (§1.5) ***County Growth Management Area*** - charter amended to establish a countywide "County Growth Management Area" and county's comp plan and land development regulations will govern land
Brevard	Municipal ordinances prevail except as otherwise provided by state or federal law. (§1.7)
Broward	Municipal ordinances prevail except when the county ordinance relates to (1) setting minimum standards protecting the ***environment*** through the prohibition or regulation of air/water pollution, or the destruction of resources in the county belonging to the general public; (2) ***land use planning; (3) regulates the conduct of elected officials, appointed officials, and public employees through an enacted Code of Ethics; (4) handgun management*** (§2.12)
Charlotte	Municipal ordinances prevail except for countywide ordinances relating to (1) ***impact fees*** to pay the cost of county facilities or (2) ***countywide comp plan or countywide comp plan elements and countywide LDRs as defined by Ch. 163***, Part II, Fla. Stat., as amended by the Legislature.
Clay	Municipal ordinances prevail.
Columbia	Municipal ordinances prevail except the county may, by ordinance, adopt minimum countywide standards for (1) regulating ***adult entertainment***; (2) protecting the ***environment*** by regulating air or water pollution; (3) ***outdoor burning***; (4) hours of sales of ***alcoholic beverages***; (5) ***animal control***; (6) ***firearms*** and weapons and; (7) protection of ***level of service standards for county maintained roads***. Municipal ordinances in these areas can be stricter than the county minimum and apply. (§1.8)
Duval	Consolidated government.
Hillsborough	Municipal ordinances prevail. (§4.09) ***Planning*** - Charter establishes a single planning agency for cities and county to be created by special act without a referendum; responsible for comp planning and related activities as are committed to it by general or special law. (§9.09) ***Environmental protection*** - Charter establishes a single local environmental protection commission to be created by special act without a referendum.(§9.10)
Lee	Municipal ordinances prevail (§1.4); ***minimum environmental regulations*** (§1.6)
Leon	Municipal ordinances prevail. (§1.6)
Miami-Dade	Charter has power to preempt all municipal powers. (§§6.01, 6.02)

INTERGOVERNMENTAL RELATIONS	
County	"
Orange	Municipal ordinances generally prevail. Exceptions: County ordinances prevail when the county sets minimum standards for (1) regulating ***adult entertainment;*** (2) protecting the ***environment*** by prohibiting or regulating air/water pollution, and only to extent that minimum standards are stricter than municipal ones; and (3) prohibiting or regulating simulated gambling or gambling. (§704) ***Voluntary annexation*** -Charter preempts ability to annex certain "preservation districts" to the county. (§505)
Osceola	Municipal ordinances prevail to extent of conflict. In the absence of conflict, county ordinances shall be effective inside municipalities when such intent is expressed by county ordinance. (§1.4) Casino gambling reserved to the people. (§1.5)
Palm Beach	•Municipal ordinances prevail to extent of conflict, except that ***county ordinances shall prevail*** over (1) matters relating to protection of ***wells and well fields***; (2) matters relating to ***schools, county-owned beaches, district parks and regional parks, solid waste disposal, county law enforcement, and impact fees for county roads and public buildings;*** in matters related to ***county fire-rescue impact fees*** and ***county library impact fees*** in those municipalities whose properties are taxed by the county for library and/or fire-rescue services, respectively; (3) for adoption and amendment of ***countywide land use element;*** (4) matters related to ***establishment of levels of service for collector and arterial roads*** which are not the responsibility of any municipality; (5) ***voluntary annexation*** and (6) ***ethics regulation***.
	the restriction of the issuance of development orders which would add traffic to such roads which have traffic exceeding the adopted level of service, provided that such ordinance is adopted and amended by a majority of the county commission; and (5) voluntary annexation. (§1.3) ***Protection of Health, Safety and Welfare*** of all residents of county. County may adopt appropriate ordinances to accomplish these purposes. (§3.3) •Both county and municipal approval of charter amendments when they affect municipal power or function.(§6.3)
Pinellas	The county has all special and necessary power to furnish within the various municipalities the services and regulatory authority listed here: (1) development and operation of 911 emergency communication system; (2) development and operation of solid waste disposal facilities, exclusive of municipal collection systems; (3) development and operation of regional sewer treatment facilities in accordance with federal law, state law, and existing or future interlocal agreements, exclusive of municipal systems; (4) acquisition, development and control of county-owned parks, buildings, and other county owned parks; (5) public health or welfare services or facilities; (6) operation, development and control of St. Pete-Clearwater airport;(7) design, construction and maintenance of major drainage systems in both the incorporated and unincorporated area; (8) design, construction and maintenance of county roads; (9) implementation of consumer protection regulations and protections; (10) animal control; (11) civil preparedness; (12) fire protection for unincorporated areas; (13) motor vehicle inspections;

INTERGOVERNMENTAL RELATIONS	
County	"
	(14) water distribution, exclusive of municipal systems and in accordance with interlocals; (15) charitable solicitations regulations; (16) provide municipal services in unincorporated areas; (17) all powers necessary to transfer functions and powers of other governmental agencies; (18) special one-rule tax to acquire beachfront and other property for recreational use; (19) countywide planning, as provided by special law; (20) voluntary annexation procedures, including lands available for annexation, to the extent provided by general law. (§2.04) Annexation - Nothing in the charter prevents a municipality from annexing an unincorporated area, except that all annexations shall be in accordance with the exclusive method and criteria for voluntary annexation, including delineation of areas eligible for annexations adopted by ordinance under the authority elsewhere in charter. (§2.07) County can furnish additional services to the municipalities when the municipality requests it and BoCC approves. (§2.05) Certain powers of county limited. (§2.06)
Polk	Municipal ordinances prevail. (§1.8)
Sarasota	Generally, municipal ordinances prevail except with respect to comprehensive planning and future land use designations in areas outside the urban service area which are not designated in a municipality's comp plan. In those areas, absent agreement, county's, rather than city's, future land use map designation ordinances control. (§3.3)
Seminole	Generally, municipal ordinances prevail. (§1.4) Exceptions: Casino gambling reserved to the people (Art. V, §1.1) and county ordinances related to the Rural Boundary prevail over municipal ones in conflict with county ordinances related to it. (Art. V, §1.2)
Volusia	Municipal ordinances prevail, except as otherwise provided by the charter. (§1305) ***Growth Management Commission*** - countywide power. (§202.3) ***Environmental*** minimum standards, including, but not limited to, tree protection, stormwater management, wastewater management, river and waterway protection, hazardous waste disposal, wetlands protection, beach and dune protection, air pollution. Standards shall apply in all areas of the county; county ordinances prevail in this area, municipalities may adopt stricter standards. (§202.4) ***Unified Beach Code*** - County has jurisdiction over coastal beaches and approaches (specifically including municipal areas) and exclusive authority to regulate the beaches and public beach access and use; county ordinance prevails in this area. (§205)
Wakulla	Municipal ordinances prevail; if county ordinance in conflict in municipality ordinance not effective. (§1.8)

ETHICS, ELECTIONS AND OPEN GOVERNMENT					
County	**Campaign Finance Regulation**	**County Ethics Commission**	**Local Code of Ethics**	**Local Elections Criteria/Procedures**	**Redistricting Board**
Alachua	Y (§1.6)	N	Silent		
Brevard	N	N	N		
Broward	N	Y (§10.01)	Y		
Charlotte	N	N	N		
Clay	N	N	Y (§2.2(E))		
Columbia	N	N	Y		
Duval	N	Y (§1.202)	Y (§1.202)		
Hillsborough	N	N	Y (§9.03)		
Lee	N	N	N		
Leon	N	N	Y		
Miami-Dade	N	Y-Independent Inspector General	Y		
Orange	N	N	Y (§707)		
Osceola	N	N	N		
Palm Beach		Y	Y (§2-441 through 2-447)		
Pinellas	N	N	N		Y
Polk	N	N	N		
Sarasota	Y (§6.5A)	N	N		
Seminole	N	N	N		
Volusia	N	N	Y (§1201)		
Wakulla	N	N			

RECALL ELECTION HELD	
County	
Alachua	N
Brevard	N
Broward	N
Charlotte	N
Clay	N
Columbia	N
Duval	N
Hillsborough	
Lee	N
Leon	N
Miami-Dade	Y (1970s/ 2006)
Orange	N
Osceola	N
Palm Beach	N
Pinellas	N
Polk	N
Sarasota	N
Seminole	N
Volusia	
Wakulla	N

*First Draft- submitted 4/29/22:

Sec. 7.4.1. Independent review of proposed charter amendments.

1. For any proposed amendment sponsored by the County Commission or the Charter Review Commission, the County Commission, at the county's expense, shall empanel a panel of three (3) persons to determine whether the proposed amendment and ballot language embraces one subject only and is consistent with the Florida Constitution, general law and this Charter. The person serving on the panel shall have demonstrated experience in Florida local government law and shall either be licensed to practice law in the State of Florida or have retired from a Florida law practice or the Florida judiciary within the past five years.

2. If at least two (2) members of the panel find that the proposed amendment embraces only one (1) subject and is consistent with the Florida Constitution, general law and this Charter, the County Commission shall place the proposed charter amendment on the ballot for the consideration at a referendum at a special election held concurrently with the next countywide election or at an earlier special election called for that purpose. Notice of the election shall conform to the requirements set forth in the last paragraph of section 7. 3. 3. in this Charter. Passage of a proposed charter amendment shall require approval by a majority of the registered electors voting in the special election.

3. The three (3) person panel shall submit its findings for each proposed amendment to the Charter Review Commission within ten (10) calendar days of receipt and shall include a comprehensive written report regarding the conclusion(s) made. If the three (3) person panel rejects the proposed amendment or ballot language, it shall be sent back to the Charter Review Commission, during regular session, for a reasonable opportunity to cure any defect. The panels written report shall include, with specificity, the rationale for rejecting the proposed language and a suggested manner in which the defect(s) should be resolved. If all three (3) members of the panel conclude that the proposed language is incurable, the Charter Review Commission shall hold a vote on whether to abandon the proposal altogether or attempt to remedy.

*Revised/Final Draft- submitted 5/2/22:

Sec. 7.4.1. Independent review of proposed charter amendments.

1. For any proposed amendment sponsored by the County Commission or the Charter Review Commission, the County Commission, at the county's expense, shall empanel a panel of three persons to determine whether the proposed amendment and ballot language embraces one subject only and is consistent with the Florida Constitution, general law and this Charter. All members of the ~~The person serving on the~~ panel shall have demonstrated experience in Florida local government law and shall either be licensed to practice law in the State of Florida or have retired from a Florida law practice or the Florida judiciary within the past five years.

2. If at least two (2) members of the panel find that the proposed amendment embraces only one (1) subject and is consistent with the Florida Constitution, general law and this Charter, the County Commission shall place the proposed charter amendment on the ballot for the consideration at a referendum at a general election or special election held concurrently with the next countywide election or at an earlier special election called for that purpose. Notice of the election shall conform to the requirements set forth in the last paragraph of section 7. 3. 3. In this Charter. Passage of a proposed charter amendment shall require approval by a majority of the registered electors voting in the ~~special~~ election.

3. The three (3) person panel shall submit its findings for each proposed amendment to the Board of County Commissioners and the Charter Review Commission within thirty (30) days of receipt by the review panel of the proposal and shall include a comprehensive written report containing the panels conclusion(s). If two (2) members of the three (3) person panel reject the proposed amendment or ballot language, the proposal shall be promptly returned to the Charter Review Commission for a reasonable opportunity to cure any defect. The panel's written report must include, with specificity, the rationale for rejecting the proposed language and a suggested manner in which the defect(s) may be resolved. If all three (3) members of the panel conclude that the proposed language is incurable, this opinion should be indicated and the Charter Review Commission shall hold a vote on whether to abandon the proposal altogether or attempt to cure it, allowing for one (1) opportunity to do so. Notwithstanding section 7.4 of this Charter, the term of the Charter Review Commission shall be extended for the sole purpose of further considering the charter amendment proposal rejected by the three (3) person review panel.

Sec. 7.4.1. Independent review of proposed charter amendments.

1. For any proposed amendment sponsored by the County Commission or the Charter Review Commission, the County Commission, at the county's expense, shall empanel a panel of three persons to determine whether the proposed amendment and ballot language embraces one subject only and is consistent with the Florida Constitution, general law and this Charter. The person serving on the panel shall have demonstrated experience in Florida local government law and shall either be licensed to practice law in the State of Florida or have retired from a Florida law practice or the Florida judiciary within the past five years.

2. If at least two (2) members of the panel find that the proposed amendment embraces only one (1) subject and is consistent with the Florida Constitution, general law and this Charter, the County Commission shall place the proposed charter amendment on the ballot for the consideration at a referendum at a special election held concurrently with the next countywide election or at an earlier special election called for that purpose. Notice of the election shall conform to the requirements set forth in the last paragraph of section 7. 3. 3. In this Charter. Passage of a proposed charter amendment shall require approval by a majority of the registered electors voting in the special election.

3.

a. Under section 7.4.1.1, when the proposed amendment(s) are sponsored by the Charter Review Commission, members of the three (3) person panel shall be selected by the Charter Review Commission. The three (3) person panel shall report directly, and maintain a fiduciary duty, to the Charter Review Commission during the active term.
b. The three (3) person panel shall submit its findings for each proposed amendment to the Board of County Commissioners and the Charter Review Commission within thirty (30) days of receipt and shall include a comprehensive written report containing the panels conclusion(s) for each proposal. If two (2) members of the three (3) person panel reject the proposed amendment, the proposal shall be promptly returned to the Charter Review Commission for a reasonable opportunity to cure any defect. The panel's written report must include, with specificity, the rationale for rejecting the proposed language and a suggested manner in which the defect(s) may be resolved. Notwithstanding section 7.4 of this Charter, the term of the Charter Review Commission shall be extended for the sole purpose of further considering any charter amendment proposal rejected by the three (3) person panel.

2021-2022 Brevard County Charter Review

Record of Vote

(CRC:2021-2022 – Proposal 20- Section 7.4.1 Add Subsection 3- Three Attorney Review Panel)

Motion by: Completion of 3rd Public Hearing-Commission Decided 07-07-2022 to vote. Commission had no objection to Mr. Kierstein changing 30 days to 15 days in the language.

Also following a proposed amendment from Mr. Jenkins to revise to say the County Commission had the final say after the Charter Review Commission selected the Three Attorney Panel- Voice Vote of Nay's have the vote. That proposed amendment failed.

All those in favor of Proposal 20- Yes/All opposed to proposal 20 say No

Chandler	District 5	Y	Newell	District 1	Absent
Fisher	District 1	Absent	Nye	District 3	Y
Haridopolos	District 2	Y	Oliver	District 4	Y
Jacobs-Kierstein	District 3	y	Rogerson	District 2	Y
Jenkins	District 4	Y	Schmitt	District 4	Y
Luebker	District 5	Y	Trettis	District 2	N
Moore	District 1	Y	White	District 3	Y
Neuman	District 5	Y			

Motion to Strike Proposal 20-

Motion to Approve Proposal 20 -Section 7.4.1 Add Subsection 3-Three Attorney Review Panel

Motion Approved 12-1

July 07, 2022

Brevard County Charter Review Commission

ATTEST: Melissa Brandt

Melissa Brandt, Secretary, Charter Review Commission 2021-2022

July 07, 2022

CRC RESOLUTION NO. 2022-005

A RESOLUTION OF THE BREVARD COUNTY CHARTER REVIEW COMMISSION ADOPTING A PROPOSED AMENDMENT TO THE CHARTER OF BREVARD COUNTY, FLORIDA, TO PROVIDE A CHARTER AMENDMENT WHICH AMENDS SECTION 2.7 PROVIDING FOR FILLING VACANCIES IN THE OFFICE OF COUNTY COMMISSIONER; PROVIDING FOR PRESENTATION TO THE ELECTORATE BY THE COUNTY COMMISSION AT A SPECIAL REFERENDUM ELECTION TO BE HELD IN CONJUNCTION WITH THE NOVEMBER 8, 2022, GENERAL ELECTION; PROVIDING THE BALLOT TITLE AND SUMMARY OF THE CHIEF PURPOSE OF THE PROPOSED AMENDMENT; PROVIDING FOR THE COUNTY ATTORNEY TO RENUMBER AND RELETTER ARTICLES AND SECTIONS IN ORDER TO CONFORM THE AMENDMENTS TO THE CHARTER; PROVIDING FOR SEVERABILITY; AND PROVIDING FOR AN EFFECTIVE DATE.

WHEREAS, Article IV, Section 1(f) of the Florida Constitution provides:

> SECTION 1. Governor.—
> * * *
> (f) When not otherwise provided for in this constitution, the governor shall fill by appointment any vacancy in state or county office for the remainder of the term of an appointive office, and for the remainder of the term of an elective office if less than twenty-eight months, otherwise until the first Tuesday after the first Monday following the next general election.

WHEREAS, Sections 100.111(1)(a) and 114.04, Florida Statutes, implement the foregoing constitutional provision and provide:

> 100.111 Filling vacancy.—
> (1)(a) If any vacancy occurs in any office which is required to be filled pursuant to s. 1(f), Art. IV of the State Constitution and the remainder of the term of such office is 28 months or longer, then at the next general election a person shall be elected to fill the unexpired portion of such term, commencing on the first Tuesday after the first Monday following such general election.
>
> 114.04 Filling vacancies.—Except as otherwise provided in the State Constitution, the Governor shall fill by appointment any vacancy in a state, district, or county office, other than a member or officer of the Legislature, for the remainder of the term of an appointive officer and for the remainder of the term of an elective

office, if there is less than 28 months remaining in the term; otherwise, until the first Tuesday after the first Monday following the next general election.

WHEREAS, Section 2.7 of the County Charter spears inconsistent with the foregoing constitutional and statutory provisions; and

WHEREAS, it is the desire of the Charter Review Commission to revise the County Charter to be consistent with the Constitution and Florida law; and

WHEREAS, after three (3) public hearings and by an affirmative vote of at least ten (10) of the fifteen (15) members, the Brevard County Charter Review Commission may submit a proposal to the Board of County Commissioners to amend the Brevard County Charter; and

WHEREAS, three (3) public hearings were held by the Charter Review Commission on the proposal engrossed within this Resolution, and the Proposal was adopted by an affirmative vote of at least ten (10) of the fifteen (15) members; and

WHEREAS, the Charter of Brevard County, Florida, mandates that the Charter Review Commission, within one year from the date of its first meeting, shall present to the County Commissioners its recommendations for amendments to the Charter; and

WHEREAS, the Charter of Brevard County, Florida, provides that all amendments and revisions proposed by the Charter Review Commission must be presented by the County Commission to the electorate at the next general election.

NOW, THEREFORE, BE IT RESOLVED BY THE BREVARD COUNTY CHARTER REVIEW COMMISSION:

SECTION 1: That each of the recitals ("WHEREAS" clauses) set forth above is hereby incorporated herein.

SECTION 2: That pursuant to Section 7.4. of the Charter of Brevard County; Florida, the County Commission is hereby directed to place on the ballot for presentation to the electorate, at a special referendum election to be held in conjunction with the November 8, 2022, General Election, a referendum issue, the subject and ballot question of which is to provide for an amendment to Section 2.7. of the Brevard County Charter, which provides for the method by which vacancies in the office of county commissioner are to be filled. In interpreting the proposed amendment, new language is <u>underlined</u> and deleted language is ~~stricken through~~. The proposed amendment states as follows:

Section 2.7 Vacancies and Suspensions.

A vacancy <u>or suspension</u> in the office of <u>county commissioner</u> ~~County Commissioner arising from the death, resignation or removal of such official shall, if one year or less~~

~~remains in the term of office, be filled by appointment of the Governor; provided, a~~ shall be defined and filled as provided by law. A vacancy created by recall shall be filled as provided in section ~~Section~~ 5.2 of this Charter. ~~Unless otherwise required by the State Constitution or general law, if more than one year remains in the term of office at the time the vacancy occurs, the vacancy shall be filled by a special election. The Board of County Commissioners, after first consulting with the Supervisor of Elections, shall by resolution fix the time period for candidate qualifying, the date of the election, and the date of any runoff election. There shall be a minimum of thirty (30) days between the close of qualifying and the date of the election, and between the election and any runoff election. Such special elections shall otherwise be governed by the applicable provisions of general law.~~

SECTION 3: That the ballot title and summary for the proposed amendments/revisions as referred to above shall appear as follows:

BREVARD COUNTY CHARTER AMENDMENT

PROPOSAL NO. 5 – FILLING A VACANCY IN THE TERM OF A COUNTY COMMISSIONER

Revises Section 2.7 of the Charter to be consistent with the Florida Constitution and to provide that vacancies resulting from death, resignation, or removal from office of a County Commissioner with less than twenty-eight months remaining in the term shall be filled by the Governor. Vacancies with twenty-eight months or more remaining in the term will be filled by election by the voters.

YES FOR APPROVAL _____

NO FOR REJECTION _____

SECTION 4: That should a majority of electors voting on the above-referenced referendum election vote "YES FOR APPROVAL," thereby approving the above ballot issue set forth in Section 3. of this Resolution shall become a part of the Charter of Brevard County, Florida.

SECTION 5: That the County Attorney is hereby directed to ensure that the appropriate numbers and/or letters are affixed to the Articles and Sections of the Charter in order to conform the Charter to the amendments if approved.

SECTION 6: That if any section, sentence, clause or phrase of this resolution is held to be invalid or unconstitutional by a court· of competent jurisdiction, then said holding shall in no way affect the validity of the remaining portions of this resolution.

SECTION 7: That this Resolution shall become effective immediately upon its adoption. The proposed charter amendment set forth in Section 2. of this Resolution shall become effective upon adoption by the voters of Ballot Proposal No. 5 set forth in Section 3. of this Resolution.

Adopted this 6 day of August, 2022.

Mike Haridopolos, Chair

Section 2.7 Vacancies and Suspensions

A vacancy in the office of County Commissioner arising from the death, resignation or removal of such official shall, if one year or less remains in the term of office, be filled by appointment by ~~of the Governor; provided,~~ the majority of the Brevard County Commissioners. The effective date of office shall be immediately following the majority vote of the Commissioners.

Appointment process: The County Commissioners shall advertise for interested applicants that qualify for the requirements of the vacant office. The applications must be submitted within two (2) weeks of the advertisement of the vacancy. A special Commission meeting shall be scheduled one (1) week following the application deadline. Applicants and members of the public shall be permitted to comment during the public comment portion of the appointment agenda item of the special Commission meeting.

The applicant chosen by majority vote of the County Commissioners to fill the remainder of the term of the vacant County Commission seat is ineligible to qualify as a candidate for County Commission during the term of appointment as County Commissioner; the Supervisor of Elections shall not place on the ballot the appointed County Commissioner as a candidate for County Commissioner during the term of office (or, but for resignation would have served the term).

If the County Commissioners, because of a tie vote by the Commissioners, fails to appoint a person to serve the remaining term of a vacant County Commissioner seat, then the County Commission shall request that the Governor appoint a person to serve the remaining term of the vacant County Commissioner seat. The effective date of office shall be immediately upon the appointment by the Governor. A County Commissioner appointed by the Governor to fill a vacant County Commissioner seat is ineligible to qualify as a candidate for County Commissioner during the term of appointment as County Commissioner; the Supervisor of Elections shall not place on the ballot the appointed County Commissioner as a candidate for County Commissioner during the term of office (or, but for resignation would have served the term).

A vacancy created by recall shall be filled as provided in Section 5.2 of this Charter.

Unless otherwise required by the State Constitution or general law, if more than one year remains in the term of office at the time the vacancy occurs, the vacancy shall be filled by a special election. The Board of County Commissioners, after first consulting with the Supervisor of Elections, shall by resolution fix the time period for candidate

qualifying, the date of the election, and the date of any runoff election. There shall be a minimum of thirty (30) days between the close of qualifying and the date of the election, and between the election and any runoff election. Such special elections shall otherwise be governed by the applicable provisions of general law.

2021-2022 Brevard County Charter Review

Record of Vote

(CRC:2021-2022 – Proposal 8- Vacancies)

Motion by: Completion of 6th Public Hearing-Commission Voted 08-04-2022 to vote following voice vote to approve language amendment brought forth by Blaise Trettis.

Second by:

All those in favor of Proposal 8- Yes/All opposed to proposal 8 say No

Chandler	District 5	Y	Newell	District 1	Y
Fisher	District 1	Y	Nye	District 3	Y
Haridopolos	District 2	Y	Oliver	District 4	Y
Jacobs-Kierstein	District 3	Absent	Rogerson	District 2	Absent
Jenkins	District 4	Y	Schmitt	District 4	Y
Luebker	District 5	Y	Trettis	District 2	y
Moore	District 1	Y	White	District 3	Y
Neuman	District 5	Y			

Motion to Strike Proposal 8

Motion to Approve Proposal 8 -Vacancies and Suspensions Amended Language by Blaise Trettis
Unanimous 13-0

August 04,202

Brevard County Charter Review Commission

ATTEST: /Melissa Brandt/

Melissa Brandt, Secretary, Charter Review Commission 2021-2022

July 07, 2022

CRC RESOLUTION NO. 2022-006

A RESOLUTION OF THE BREVARD COUNTY CHARTER REVIEW COMMISSION ADOPTING A PROPOSED AMENDMENT TO THE CHARTER OF BREVARD COUNTY, FLORIDA, TO PROVIDE A CHARTER AMENDMENT WHICH CREATES NEW SECTION 1.9 TO PROVIDE FOR A WORKFORCE AND SUPPORTIVE HOUSING TRUST FUND; PROVIDING REVENUE SOURCES; PROVIDING FOR IMPLEMENTATION; PROVIDING FOR PRESENTATION TO THE ELECTORATE BY THE COUNTY COMMISSION AT A SPECIAL REFERENDUM ELECTION TO BE HELD IN CONJUNCTION WITH THE NOVEMBER 8, 2022, GENERAL ELECTION; PROVIDING THE BALLOT TITLE AND SUMMARY OF THE CHIEF PURPOSE OF THE PROPOSED AMENDMENT; PROVIDING FOR THE COUNTY ATTORNEY TO RENUMBER AND RELETTER ARTICLES AND SECTIONS IN ORDER TO CONFORM THE AMENDMENTS TO THE CHARTER; PROVIDING FOR SEVERABILITY; AND PROVIDING FOR AN EFFECTIVE DATE.

WHEREAS, after three (3) public hearings and by an affirmative vote of at least ten (10) of the fifteen (15) members, the Brevard County Charter Review Commission may submit a proposal to the Board of County Commissioners to amend the Brevard County Charter; and

WHEREAS, three (3) public hearings were held by the Charter Review Commission on the proposal engrossed within this Resolution, and the Proposal was adopted by an affirmative vote of at least ten (10) of the fifteen (15) members; and

WHEREAS, the Charter of Brevard County, Florida, mandates that the Charter Review Commission, within one year from the date of its first meeting, shall present to the County Commissioners its recommendations for amendments to the Charter; and

WHEREAS, the Charter of Brevard County, Florida, provides that all amendments and revisions proposed by the Charter Review Commission must be presented by the County Commission to the electorate at the next general election.

NOW, THEREFORE, BE IT RESOLVED BY THE BREVARD COUNTY CHARTER REVIEW COMMISSION:

SECTION 1: That each of the recitals ("WHEREAS" clauses) set forth above is hereby incorporated herein.

SECTION 2: That pursuant to Section 7.4. of the Charter of Brevard County; Florida, the County Commission is hereby directed to place on the ballot for presentation to the electorate, at a special referendum election to be held in conjunction with the November 8, 2022, General Election, a referendum issue, the subject and ballot question of which is to provide for an amendment creating Section 1.9 of the Brevard County Charter, which would provide for the creation of a workforce and supportive housing trust fund; provide revenue sources, and provide for implementation. In interpreting the proposed amendment, new language is underlined and deleted language is ~~stricken through~~. The proposed amendment states as follows:

Sec. 1.9. Brevard County Workforce and Supportive Housing Trust Fund.

(a) The Brevard County Workforce and Supportive Housing Trust Fund is hereby established.

(b) *Purpose of Trust Fund.* The purpose of the trust fund is to provide a continuing, non-lapsing fund for Brevard County to use to address the need for affordable housing within Brevard County. The trust fund shall be used to create and sustain affordable housing throughout Brevard County for renters and homeowners and to increase workforce housing opportunities.

(c) Revenue sources. The trust fund shall be funded as directed from time to time by the county commission and may be comprised of the following sources:

(1) Funds from the sale of county surplus real property, the funds of which are not otherwise legally committed to other sources; and

(2) Other sources as established from time to time by ordinance.

(d) *Continuing nature of trust fund.* Unless otherwise provided by ordinance or resolution or required by applicable law, unspent portions of the trust fund, repayments of principal and interest on loans provided from the trust fund, and interest earned from the deposit or investment of monies from the trust fund:

(1) Shall remain in the trust fund to be used exclusively for the purposes of the trust fund;

(2) Shall not revert to the general revenues or other funds of the county; and

(3) Any appropriations shall not lapse.

(e) Implementation. Not later than July 1, 2023, the county commission shall adopt one or more ordinances implementing the provisions of this section, which ordinances may be amended from time to time.

SECTION 3: That the ballot title and summary for the proposed amendments/revisions as referred to above shall appear as follows:

BREVARD COUNTY CHARTER AMENDMENT

PROPOSAL NO. 6 – WORKFORCE AND SUPPORTIVE HOUSING

Creates Section 1.9 of the Charter. The amendment establishes an affordable housing trust fund to assist in establishing affordable housing for renters and homeowners to create and increase workforce housing opportunities throughout the county. The trust fund shall be funded as directed by the county commission.

YES FOR APPROVAL _____

NO FOR REJECTION _____

SECTION 4: That should a majority of electors voting on the above-referenced referendum election vote "YES FOR APPROVAL," thereby approving the above ballot issue set forth in Section 3. of this Resolution shall become a part of the Charter of Brevard County, Florida.

SECTION 5: That the County Attorney is hereby directed to ensure that the appropriate numbers and/or letters are affixed to the Articles and Sections of the Charter in order to conform the Charter to the amendments if approved.

SECTION 6: That if any section, sentence, clause or phrase of this resolution is held to be invalid or unconstitutional by a court of competent jurisdiction, then said holding shall in no way affect the validity of the remaining portions of this resolution.

SECTION 7: That this Resolution shall become effective immediately upon its adoption. The proposed charter amendment set forth in Section 2. of this Resolution shall become effective upon adoption by the voters of Ballot Proposal No. 6 set forth in Section 3. of this Resolution.

Adopted this 6 day of August, 2022.

Mike Haridopolos, Chair

PROPOSAL TO AMEND THE BREVARD COUNTY CHARTER TO ESTABLISH A TRUST FUND THAT WILL CREATE AND SUSTAIN WORKFORCE HOUSING AND SUPPORTIVE HOUSING FOR VULNERABLE FAMILIES.

~~Jordin Chandler, a member of the 2021-2022 Brevard County Charter Review Commission, proposes that the following underlined words be added to a new section (section 1.9) under **Article 1** of the Brevard County Charter:~~

Sec. 1.9. – Brevard County Workforce Housing and Supportive Housing for Vulnerable Families Trust Fund.

(A) *Brevard County Workforce Housing and Supportive Housing for Vulnerable Families Trust Fund established.* The Brevard County Workforce Housing and Supportive Housing for Vulnerable Families Trust Fund ("Trust Fund") is hereby established.

~~(1) See Sec. 62-6301. - **Definitions**. Of the Brevard County Code of Ordinances pertaining to the definitions for Workforce and Affordable Housing.~~

~~(2) *Supportive housing* is a combination of affordable housing and supportive services designed to help stabilize people who face complex challenges. Supportive housing has historically been offered to chronically homeless individuals through the homeless system and is recognized as a cost-effective and empirically based solution for long-term homelessness. Supportive housing models can look as different as the communities in which they are located. However, all supportive housing includes affordable housing, individualized, tenant-centered services, and property and housing management.~~

~~(B)~~ *Purposes of Trust Fund.* The purpose of the Trust Fund is to provide a continuing, non-lapsing fund for the Brevard County Commission to use to address the need for affordable housing within Brevard County. The Trust Fund ~~will~~ shall be used to create and sustain affordable housing throughout Brevard County for renters and homeowners, and to increase workforce housing opportunities. ~~The section is intended to comply with F.S. ch. 163 generally and specifically F.S. § 163.3177(6)(f), F.S. ch. 420 generally and specifically F.S. § 420.907, and F.S. ch. 125 and specifically F.S. § 125.379.~~

(C) *Revenue sources.* The Trust Fund established under this section shall be funded as directed by the County Commission, and may be comprised of the following sources:

~~(1) Brevard County General Revenue appropriated to the Trust Fund by~~

~~the County Commission as part of the annual budget;~~

~~(2) Funds voluntarily contributed by municipalities that may elect to participate in the Trust Fund and programs funded by the Trust Fund;~~

~~(3) Grants or donations of money, property, or any other thing of value made to the Trust Fund;~~

~~(4) Mandatory or voluntary payments, including but not limited to fees from new commercial and residential development, made pursuant to the development policies established by ordinance; and,~~

(1) Funds from the sale of County surplus real property; and,

(2) Other sources as established by ordinance.

(D) *Continuing Nature of Trust Fund.* Unless otherwise provided by ordinance or required by applicable law, unspent portions of the Trust Fund established under this Section, repayments of principal and interest on loans provided from the Trust Fund, and interest earned from the deposit or investment of monies from the Trust Fund:

(1) Shall remain in the Trust Fund, to be used exclusively for the purposes of the Trust Fund;

(2) Do not revert to the general revenues of the County, and

(3) Any appropriations do not lapse.

~~(E) *Administration and Oversight of Trust Fund.* The Trust Fund shall be administered, appropriated, and expended by the County Commission in a manner consistent with the purposes of the Trust Fund as set forth in this section. The Trust Fund shall be administered in a manner that allows the Trust Fund to leverage other sources of public funds and private investment. The Trust Fund shall be included in the annual audit.~~

~~(1) *Dispersion of funds.* The board of county commissioners shall establish and adopt written policies and procedures within the housing and human services department for the dispersion of such trust funds and residential density equivalent units. The criteria shall include a priority-based ranking system, similar to the state housing finance corporation format, to determine priority for the awarding of funds or density equivalent units to applicants.~~

~~Example: Proposals having more than the minimum percentage of units serving lower-income residents shall receive a higher priority ranking.~~

~~(2) *Application.* Any applicant seeking to secure such funds or residential density equivalent units shall submit an application to the housing and human services department.~~

~~(3) *Trust fund and unit dispersion.* Dispersion of funds and, or, density~~

~~equivalent units shall be limited by fund availability and shall be in accordance with the written policies and procedures established by the board of county commissioners for the use of such funds. Dispersion of residential unit density, by the transfer of development rights, shall be consistent with the transfer of development rights for affordable units section of the code and the county comprehensive plan.~~

~~Developments seeking the use of housing trust funds or density equivalent units should be located in areas serviced by existing transportation and utilities infrastructure and located near other public facilities, services, employment centers, shopping, active mass transit corridors, daycare centers, schools, and health services. A location evaluation matrix and needs analysis form, authorized by the BOCC as a part of these regulations, shall be completed and submitted to determine consistency with the location criteria. Developments scoring at or above the minimum 66th percentile will be eligible to receive housing trust funds and density equivalents. A complete application will include a completed location evaluation matrix and needs analysis form that meets the minimum scoring requirement at or above the 66th percentile. A higher ranking score may be used to determine the awarding of additional funds when available.~~

~~(4) *Trust fund affordability agreement.* The applicant shall enter into a land use and deed restriction affordability agreement with the county. The agreement shall provide the number and designation level of affordable units, and period of time as affordable, and any other requirements in order to receive housing trust fund monies or units consistent with the written policies and procedures established by the board of county commissioners. A land trust may be used as a mechanism to retain units as affordable and/or special needs units.~~

~~(5) *Trust fund discretionary allocation.* Allocation of these funds and units are discretionary and must compete with all other developments and are based on fund and unit availability. Priority shall be given to developments designed to facilitate pedestrian access to transit and neighborhood commercial nodes that score above the 66th percentile on the completed location evaluation matrix and needs analysis forms.~~

(F) *Implementation by Ordinance.* No later than July 1, 2023, the County Commission shall adopt one or more ordinances implementing the provisions of this section, and/or strictly enforce existing ordinances (such as those located ~~at~~ in Chapter 62, Article XVII), which ordinances may be amended from time to time by the County Commission consistent with the provisions of this section.

2021-2022 Brevard County Charter Review

Record of Vote

(CRC:2021-2022 – Proposal 24- Workfoce Housing Trust Fund for Vulnerable Families)

Motion by: Completion of 5th Public Hearing-Commission Voted 08-04-2022 Proposal Passed 11-2

Second by:

All those in favor of Proposal 24- Yes/All opposed to proposal 24 say No

Chandler	District 5	Y	Newell	District 1	Y
Fisher	District 1	Y	Nye	District 3	N
Haridopolos	District 2	Y	Oliver	District 4	Y
Jacobs-Kierstein	District 3	Absent	Rogerson	District 2	Absent
Jenkins	District 4	Y	Schmitt	District 4	Y
Luebker	District 5	Y	Trettis	District 2	N
Moore	District 1	Y	White	District 3	Y
Neuman	District 5	Y			

Motion to Strike Proposal 24

Motion to Approve Proposal 24 -Workforce Affordable Housing Trust Fund Pass- Vote 11-2

August 04,202

Brevard County Charter Review Commission

ATTEST: Melissa Brandt

Melissa Brandt, Secretary, Charter Review Commission 2021-2022

July 07, 2022

RESOLUTION 2022-__

A RESOLUTION OF THE BOARD OF COUNTY COMMISSIONERS OF BREVARD COUNTY, FLORIDA, CALLING A SPECIAL ELECTION ON NOVEMBER 8, 2022, ON THE QUESTION OF WHETHER BREVARD COUNTY SHOULD AMEND THE BREVARD COUNTY HOME RULE CHARTER TO PROVIDE FOR A CHARTER AMENDMENT WHICH AMENDS SECTION 7.4.1 TO CLARIFY WHAT HAPPENS TO A PROPOSAL THAT IS FOUND BY THE ATTORNEY REVIEW PANEL NOT TO BE CONSISTENT WITH THE FLORIDA CONSTITUTION, GENERAL LAW, OR THE CHARTER; PROVIDING FOR AN EFFECTIVE DATE.

BE IT RESOLVED BY THE BOARD OF COUNTY COMMISSIONERS OF BREVARD COUNTY, FLORIDA:

SECTION 1. AUTHORITY FOR RESOLUTION. This Resolution is adopted pursuant to the authority of the Board under Chapter 125, Florida Statutes, the Brevard County Home Rule Charter, Article VIII, section (1)(c), and Article X, Section 12(d), of the Florida Constitution and any other applicable provision of law.

SECTION 2. FINDINGS. It is hereby found and determined as follows:

A. A charter has been adopted for Brevard County entitled "Brevard County Home Rule Charter."

B. The Charter Review Commission has proposed an amendment to the Brevard County Charter.

C. The Three Person Panel (also known as the “Attorney Review Panel”) review of the amendment found amendment Proposal 1 (Amendment to Section 7.4.1 relating to the Attorney Review Panel) as set forth in CRC Resolution 2022-001 to be consistent with the Florida Constitution, general law, and the Brevard County Charter and to contain a single subject.

D. The general election to be held on November 8, 2022, is an appropriate and desirable date to conduct a concurrent special election on the proposed CRC amendment.

SECTION 3. SPECIAL ELECTION. A special election is hereby called and ordered to be held concurrently with the general election to be held on November 8, 2022, to determine whether or not the amendment to the Brevard County Home Rule Charter as recited in CRC Resolution 2022-001, as the proposed amendment is more particularly set forth in Section 7 below, shall be approved.

SECTION 4. NOTICE OF SPECIAL ELECTION. This Resolution shall be published once a week for four consecutive weeks in full as part of the Notice of Special Election, together with a notice in substantially the form attached hereto as Exhibit "A," in Florida Today, a newspaper of general circulation in the County with the first such publication occurring in the fifth week prior to the election provided that the first publication must be at least thirty days but no more than forty-five day prior to the date set for the election.

SECTION 5. PLACES OF VOTING, INSPECTORS, CLERKS. The polls will be open at the voting places on the date of such special election during the hours prescribed by law. All qualified electors shall be entitled and permitted to vote at such special election on the proposition provided below. The places of voting and the inspectors and clerk for the special election shall be those designated by the Supervisor of Elections of Brevard County.

SECTION 6. OFFICIAL BALLOT. Proposal No. 1. The ballots to be used in the special election shall contain a statement of the description of the proposed amendment to the County Charter, and shall be in substantially the following form:

BALLOT
Brevard County, Florida

BREVARD COUNTY CHARTER AMENDMENT
PROPOSAL NO. 1 – ATTORNEY REVIEW PANEL

The County Charter does not say what will be done when the Charter's attorney review panel determines that a proposed Charter amendment is inconsistent with the Florida Constitution, general law, and existing charter. Shall the Charter be amended to provide that proposals found to be inconsistent with the Florida Constitution, general law, or the existing Charter be returned to the County Commission or Charter Review Commission for further action if any is to be done?

_____ YES FOR APPROVAL

_____ NO FOR REJECTION

SECTION 7. CHARTER AMENDMENT. Proposal No. 1. The full text of the proposed CRC amendment reads as follows:

A. Section 7.4.1 Brevard County Home Rule Charter is hereby amended to read as set forth below. In interpreting the proposed amendment, new language is underlined and deleted language is ~~stricken through~~. The proposed amendment states as follows:

Sec. 7.4.1. - Independent review of proposed charter amendments.

1. For any proposed amendment sponsored by the county commission ~~County Commission~~ or the charter review commission ~~Charter Review Commission~~, the county commission ~~County Commission~~, at the county's expense, shall empanel a panel of three persons to determine whether the proposed amendment and ballot language embraces one subject only and is consistent with the Florida Constitution, general law and this charter ~~Charter~~. The persons serving on the panel shall have demonstrated experience in Florida local government law and shall either be licensed to practice law in the State of Florida or have retired from a Florida law practice or the Florida judiciary within the past five years.

2. If at least two members of the panel find that the proposed amendment embraces only one subject and is consistent with the Florida Constitution, general law and this charter ~~Charter~~, the county commission ~~County Commission~~ shall place the proposed charter amendment on the ballot for consideration at a referendum at a special election held concurrently with the next countywide election or at an earlier special election called for that purpose. Notice of the election shall conform to the requirements set forth in the last paragraph of section 7.3.3. in this charter ~~Charter~~. Passage of a proposed charter amendment shall require approval by a majority of the registered electors voting in the special election. If at least two members of the panel find that the proposed amendment is not consistent with the Florida Constitution, general law, or this charter, then the proposal is considered rejected and is returned to the county commission or to the charter review commission for further action if any is to be done.

B. The above amendment to Article 7, Section 7.4.1, shall become effective upon approval of the electors of Brevard County, and the amendment shall operate prospectively on any Charter amendment proposal submitted to the electors of Brevard County after November 8, 2022.

SECTION 8. PAYMENT OF SPECIAL ELECTION EXPENSES. The County Manager is hereby authorized and directed to approve the payment of lawful expenses associated with conducting the special election and the Clerk of the Board of County Commissioners is hereby authorized and directed to disburse funds necessary to pay such expenses.

SECTION 9. VOTER REGISTRATION BOOKS. The Supervisor of Elections for Brevard County is hereby authorized and requested to furnish to the inspectors and clerks at each place where the votes are to be cast in such special election, applicable portions

of the registration books or certified copies thereof showing the names of the qualified electors.

SECTION 10. ELECTION ADMINISTRATION. The special election shall be held and conducted in the manner prescribed by law and shall be as soon as practicable, be returned and canvassed in the manner prescribed by law. The result shall show the number of qualified electors who voted at such special election and the number of votes cast respectively for and against approval of the amendments. Upon certification in the manner prescribed by law, the results shall be recorded in the minutes of the Board of County Commissioners.

SECTION 11. ELECTION RESULTS. If the majority of the votes cast at such a special election shall be "Yes For Approval," the amendments shall pass.

SECTION 12. SEVERABILITY. In the event that any word, phrase, clause, sentence or paragraph hereof shall be held invalid by any court of competent jurisdiction, such holding shall not affect any other word, clause, sentence or paragraph hereof.

SECTION 13. REPEALING CLAUSE. All resolutions or other actions of the County which are in conflict herewith are hereby repealed to the extent of such conflict or inconsistency.

SECTION 14. EFFECTIVE DATE. This resolution shall take effect upon adoption by the Board of County Commissioners.

DONE, AND ADOPTED in Regular Session of the Board of County Commissioners of Brevard County, Florida, this ____ day of _____, 2022.

ATTEST:

BOARD OF COUNTY COMMISSIONERS
BREVARD COUNTY, FLORIDA

_____
Rachel M. Sadoff, Clerk
(SEAL)

_____
Kristine Zonka, Chair

As approved by the Board on_____

Reviewed for legal form and content:

_____
County Attorney

RESOLUTION 2022-__

A RESOLUTION OF THE BOARD OF COUNTY COMMISSIONERS OF BREVARD COUNTY, FLORIDA, CALLING A SPECIAL ELECTION ON NOVEMBER 8, 2022, ON THE QUESTION OF WHETHER BREVARD COUNTY SHOULD AMEND THE BREVARD COUNTY HOME RULE CHARTER TO PROVIDE A CHARTER AMENDMENT WHICH AMENDS SECTION 7.3.3 TO REQUIRE APPROVAL OF ANY CHARTER AMENDMENT BY AT LEAST SIXTY PERCENT OF THE ELECTORS VOTING; PROVIDING FOR AN EFFECTIVE DATE.

BE IT RESOLVED BY THE BOARD OF COUNTY COMMISSIONERS OF BREVARD COUNTY, FLORIDA:

SECTION 1. AUTHORITY FOR RESOLUTION. This Resolution is adopted pursuant to the authority of the Board under Chapter 125, Florida Statutes, the Brevard County Home Rule Charter, Article VIII, section (1)(c), and Article X, Section 12(d), of the Florida Constitution and any other applicable provision of law.

SECTION 2. FINDINGS. It is hereby found and determined as follows:

A. A charter has been adopted for Brevard County entitled "Brevard County Home Rule Charter."

B. The Charter Review Commission has proposed an amendment to the Brevard County Charter.

C. The Thee Person Panel (also known as the “Attorney Review Panel”)review of the amendment found amendment Proposal No. 2 (Amendment to Section 7.3.3 relating to the approval by sixty percent of the voters voting on a charter amendment proposal) as set forth in CRC Resolution 2022-002 to be consistent with the Florida Constitution, general law, and the Brevard County Charter and to contain a single subject.

D. The general election to be held on November 8, 2022, is an appropriate and desirable date to conduct a concurrent special election on the proposed CRC amendment.

SECTION 3. SPECIAL ELECTION. A special election is hereby called and ordered to be held concurrently with the general election to be held on November 8, 2022, to determine whether or not the amendment to the Brevard County Home Rule Charter as recited in CRC Resolution 2022-002, as the proposed amendment is more particularly set forth in Section 7 below, shall be approved.

SECTION 4. NOTICE OF SPECIAL ELECTION. This Resolution shall be published once a week for four consecutive weeks in full as part of the Notice of Special Election, together with a notice in substantially the form attached hereto as Exhibit "A," in Florida Today, a newspaper of general circulation in the County with the first such publication occurring in the fifth week prior to the election provided that the first publication must be at least thirty days but no more than forty-five day prior to the date set for the election.

SECTION 5. PLACES OF VOTING, INSPECTORS, CLERKS. The polls will be open at the voting places on the date of such special election during the hours prescribed by law. All qualified electors shall be entitled and permitted to vote at such special election on the proposition provided below. The places of voting and the inspectors and clerk for the special election shall be those designated by the Supervisor of Elections of Brevard County.

SECTION 6. OFFICIAL BALLOT. Proposal No. 2. The ballots to be used in the special election shall contain a statement of the description of the proposed amendment to the County Charter, and shall be in substantially the following form:

BALLOT
Brevard County, Florida

BREVARD COUNTY CHARTER AMENDMENT
PROPOSAL NO. 2 – APPROVAL BY 60% OF VOTERS
VOTING ON AMENDMENT

Shall the Charter be amended to require a vote of at least sixty percent of those voters voting on a proposed amendment be required to adopt the proposal? The Brevard County Charter currently requires amendments be approved by a simple majority.

_____ YES FOR APPROVAL

_____ NO FOR REJECTION

SECTION 7. CHARTER AMENDMENT. Proposal No. 2. The full text of the proposed CRC amendment reads as follows:

A. Section 7.3.3 Brevard County Home Rule Charter is hereby amended to read as set forth below. In interpreting the proposed amendment, new language is underlined and deleted language is ~~stricken through~~. The proposed amendment states as follows:

Sec. 7.3.3. - Amendment referendum.

The board of county commissioners ~~Board of County Commissioners~~ will cause any charter ~~Charter~~ amendment proposed under section 7.3.1 or 7.3.2 to be submitted to the electors for their approval or rejection. Upon receipt of the official certification from the supervisor of elections ~~Supervisor of Elections~~ that the initiative requirements have been met, the board ~~Board~~ will, within 30 days, establish the referendum date. The proposed amendment will be placed on the ballot at a special election held concurrent with the next countywide election, or at any earlier special election called for that purpose. If the board ~~Board~~ refuses to comply with Section 7.3.2 or refuses to place the proposed amendment on the ballot as required by this section of the charter, the board's ~~Board's~~ action may be construed as interfering with the right of the people to petition and may be considered an act of malfeasance within the meaning of Article IV, Section 7(a) of the State Constitution.

Notice of said referendum, together with the language of the proposed amendment, shall be published once a week for four (4) consecutive weeks in a newspaper of general circulation in the county, the first publication being not more than forty-five (45) days prior to the referendum. Passage of proposed amendments shall require approval by a vote of at least sixty percent of the ~~a majority of~~ electors voting on the measure ~~in said election~~.

B. The above amendment to Article 7, Section 7.3.3. shall become effective upon approval of the electors of Brevard County.

SECTION 8. PAYMENT OF SPECIAL ELECTION EXPENSES. The County Manager is hereby authorized and directed to approve the payment of lawful expenses associated with conducting the special election and the Clerk of the Board of County Commissioners is hereby authorized and directed to disburse funds necessary to pay such expenses.

SECTION 9. VOTER REGISTRATION BOOKS. The Supervisor of Elections for Brevard County is hereby authorized and requested to furnish to the inspectors and clerks at each place where the votes are to be cast in such special election, applicable portions of the registration books or certified copies thereof showing the names of the qualified electors.

SECTION 10. ELECTION ADMINISTRATION. The special election shall be held and conducted in the manner prescribed by law and shall be as soon as practicable, be returned and canvassed in the manner prescribed by law. The result shall show the

number of qualified electors who voted at such special election and the number of votes cast respectively for and against approval of the amendments. Upon certification in the manner prescribed by law, the results shall be recorded in the minutes of the Board of County Commissioners.

SECTION 11. ELECTION RESULTS. If the majority of the votes cast at such a special election shall be "Yes For Approval," the amendments shall pass.

SECTION 12. SEVERABILITY. In the event that any word, phrase, clause, sentence or paragraph hereof shall be held invalid by any court of competent jurisdiction, such holding shall not affect any other word, clause, sentence or paragraph hereof.

SECTION 13. REPEALING CLAUSE. All resolutions or other actions of the County which are in conflict herewith are hereby repealed to the extent of such conflict or inconsistency.

SECTION 14. EFFECTIVE DATE. This resolution shall take effect upon adoption by the Board of County Commissioners.

DONE, AND ADOPTED in Regular Session of the Board of County Commissioners of Brevard County, Florida, this ____ day of _____, 2022.

ATTEST:

BOARD OF COUNTY COMMISSIONERS
BREVARD COUNTY, FLORIDA

_____
Rachel M. Sadoff, Clerk
(SEAL)

_____
Kristine Zonka, Chair

As approved by the Board on_____

Reviewed for legal form and content:

_____
County Attorney

RESOLUTION 2022-__

A RESOLUTION OF THE BOARD OF COUNTY COMMISSIONERS OF BREVARD COUNTY, FLORIDA, CALLING A SPECIAL ELECTION ON NOVEMBER 8, 2022, ON THE QUESTION OF WHETHER BREVARD COUNTY SHOULD AMEND THE BREVARD COUNTY HOME RULE CHARTER TO PROVIDE A CHARTER AMENDMENT WHICH AMENDS SECTION 5.2 TO PROVIDE FOR RECALL OF CERTAIN COUNTY OFFICERS AND SCHOOL BOARD MEMBERS; PROVIDING FOR AN EFFECTIVE DATE.

BE IT RESOLVED BY THE BOARD OF COUNTY COMMISSIONERS OF BREVARD COUNTY, FLORIDA:

SECTION 1. AUTHORITY FOR RESOLUTION. This Resolution is adopted pursuant to the authority of the Board under Chapter 125, Florida Statutes, the Brevard County Home Rule Charter, Article VIII, section (1)(c), and Article X, Section 12(d), of the Florida Constitution and any other applicable provision of law.

SECTION 2. FINDINGS. It is hereby found and determined as follows:

A. A charter has been adopted for Brevard County entitled "Brevard County Home Rule Charter."

B. The Charter Review Commission has proposed an amendment to the Brevard County Charter.

C. The Three Person Panel (also known as the “Attorney Review Panel”) review of the amendment found amendment Proposal No. 3 (Amendment to Section 5.2 relating to the recall of certain county officers and school board members) as set forth in CRC Resolution 2022-003 to be consistent with the Florida Constitution, general law, and the Brevard County Charter and to contain a single subject.

D. The general election to be held on November 8, 2022, is an appropriate and desirable date to conduct a concurrent special election on the proposed CRC amendment.

SECTION 3. SPECIAL ELECTION. A special election is hereby called and ordered to be held concurrently with the general election to be held on November 8, 2022, to determine whether or not the amendment to the Brevard County Home Rule Charter as recited in CRC Resolution 2022-003, as the proposed amendment is more particularly set forth in Section 7 below, shall be approved.

SECTION 4. NOTICE OF SPECIAL ELECTION. This Resolution shall be published once a week for four consecutive weeks in full as part of the Notice of Special Election, together with a notice in substantially the form attached hereto as Exhibit "A," in Florida Today, a newspaper of general circulation in the County with the first such publication occurring in the fifth week prior to the election provided that the first publication must be at least thirty days but no more than forty-five day prior to the date set for the election.

SECTION 5. PLACES OF VOTING, INSPECTORS, CLERKS. The polls will be open at the voting places on the date of such special election during the hours prescribed by law. All qualified electors shall be entitled and permitted to vote at such special election on the proposition provided below. The places of voting and the inspectors and clerk for the special election shall be those designated by the Supervisor of Elections of Brevard County.

SECTION 6. OFFICIAL BALLOT. Proposal No. 3. The ballots to be used in the special election shall contain a statement of the description of the proposed amendment to the County Charter, and shall be in substantially the following form:

BALLOT
Brevard County, Florida

BREVARD COUNTY CHARTER AMENDMENT

PROPOSAL NO. 3 – RECALL OF COUNTY OFFICERS AND SCHOOL BOARD MEMBERS

The County Charter allows for the recall election and replacement of the Clerk of Court, Property Appraiser, Supervisor of Elections, Tax Collector, and Sheriff, in the manner provided for by state law for recall of County Commissioners. Shall the Charter be amended to add School Board Members to this list who may face recall election and replacement in the manner provided by state law for recall of County Commissioners?

_____ YES FOR APPROVAL

_____ NO FOR REJECTION

SECTION 7. CHARTER AMENDMENT. Proposal No. 3. The full text of the proposed CRC amendment reads as follows:

A. Section 5.2 Brevard County Home Rule Charter is hereby amended to read as set forth below. In interpreting the proposed amendment, new language is underlined and deleted language is ~~stricken through~~. The proposed amendment states as follows:

Sec. 5.2. - Recall.

The county commissioners ~~County Commissioners~~ shall be subject to recall as provided by section 100.361, Florida Statutes, as amended or superseded from time to time ~~general law~~. Any elected county ~~County~~ officer named in Section 4.1.1. ~~4.2~~ of this charter ~~Charter~~ and school board members may be recalled in the manner provided by section 100.361, Florida Statutes, as amended or superseded from time to time, ~~general law~~ for removal of a county commissioner ~~County Commissioner~~ of a charter county. A successor to the unexpired term of any recalled commissioner or elected county ~~County~~ officer, or school board member, shall be elected in the manner provided by section 100.361, Florida Statutes, as amended or superseded from time to time, ~~general law~~ for filling of vacancies in office after recall in charter counties.

B. The above amendment to Article 5, Section 5.2, shall become effective upon approval of the electors of Brevard County.

SECTION 8. PAYMENT OF SPECIAL ELECTION EXPENSES. The County Manager is hereby authorized and directed to approve the payment of lawful expenses associated with conducting the special election and the Clerk of the Board of County Commissioners is hereby authorized and directed to disburse funds necessary to pay such expenses.

SECTION 9. VOTER REGISTRATION BOOKS. The Supervisor of Elections for Brevard County is hereby authorized and requested to furnish to the inspectors and clerks at each place where the votes are to be cast in such special election, applicable portions of the registration books or certified copies thereof showing the names of the qualified electors.

SECTION 10. ELECTION ADMINISTRATION. The special election shall be held and conducted in the manner prescribed by law and shall be as soon as practicable, be returned and canvassed in the manner prescribed by law. The result shall show the number of qualified electors who voted at such special election and the number of votes cast respectively for and against approval of the amendments. Upon certification in the manner prescribed by law, the results shall be recorded in the minutes of the Board of County Commissioners.

SECTION 11. ELECTION RESULTS. If the majority of the votes cast at such a special election shall be "Yes For Approval," the amendments shall pass.

SECTION 12. SEVERABILITY. In the event that any word, phrase, clause, sentence or paragraph hereof shall be held invalid by any court of competent jurisdiction, such holding shall not affect any other word, clause, sentence or paragraph hereof.

SECTION 13. REPEALING CLAUSE. All resolutions or other actions of the County which are in conflict herewith are hereby repealed to the extent of such conflict or inconsistency.

SECTION 14. EFFECTIVE DATE. This resolution shall take effect upon adoption by the Board of County Commissioners.

DONE, AND ADOPTED in Regular Session of the Board of County Commissioners of Brevard County, Florida, this ____ day of _____, 2022.

ATTEST:

BOARD OF COUNTY COMMISSIONERS
BREVARD COUNTY, FLORIDA

_____
Rachel M. Sadoff, Clerk
(SEAL)

_____
Kristine Zonka, Chair

As approved by the Board on_____

Reviewed for legal form and content:

_____
County Attorney

RESOLUTION 2022-__

A RESOLUTION OF THE BOARD OF COUNTY COMMISSIONERS OF BREVARD COUNTY, FLORIDA, CALLING A SPECIAL ELECTION ON NOVEMBER 8, 2022, ON THE QUESTION OF WHETHER BREVARD COUNTY SHOULD AMEND SECTION 7.4.1 OF THE BREVARD COUNTY HOME RULE CHARTER TO PROVIDE THAT TO REVIEW CHARTER REVIEW COMMISSION PROPOSED AMENDMENTS BEFORE BEING PLACED ON THE BALLOT THE THREE MEMBER ATTORNEY REVIEW PANEL SHALL BE SELECTED BY THE CHARTER REVIEW COMMISSION, AND TO FURTHER PROVIDE THAT IF THE PANEL REJECTS A CHARTER REVIEW COMMISSION PROPOSED AMENDMENT, IT SHALL BE RETURNED TO THE CHARTER REVIEW COMMISSION FOR FURTHER CONSIDERATION; PROVIDING FOR AN EFFECTIVE DATE.

BE IT RESOLVED BY THE BOARD OF COUNTY COMMISSIONERS OF BREVARD COUNTY, FLORIDA:

SECTION 1. AUTHORITY FOR RESOLUTION. This Resolution is adopted pursuant to the authority of the Board under Chapter 125, Florida Statutes, the Brevard County Home Rule Charter, Article VIII, section (1)(c), and Article X, Section 12(d), of the Florida Constitution and any other applicable provision of law.

SECTION 2. FINDINGS. It is hereby found and determined as follows:

A. A charter has been adopted for Brevard County entitled "Brevard County Home Rule Charter."

B. The Charter Review Commission has proposed an amendment to the Brevard County Charter.

C. The Three Person Panel (also known as the “Attorney Review Panel”) review of the amendment found amendment Proposal No. 4 (Amendment to Section 7.4.1 providing that to review charter review commission proposed amendments before being placed on the ballot, the three member attorney review panel shall be selected by the Charter Review Commission, and to further provide that if the panel rejects a Charter Review Commission proposed amendment, it shall be returned to the Charter Review Commission for further consideration), as set forth in CRC Resolution 2022-004 to be consistent with the Florida Constitution, general law, and the Brevard County Charter and to contain a single subject.

D. The general election to be held on November 8, 2022, is an appropriate and desirable date to conduct a concurrent special election on the proposed CRC amendment.

SECTION 3. SPECIAL ELECTION. A special election is hereby called and ordered to be held concurrently with the general election to be held on November 8, 2022, to determine whether or not the amendment to the Brevard County Home Rule Charter as recited in CRC Resolution 2022-004, as the proposed amendment is more particularly set forth in Section 7 below, shall be approved.

SECTION 4. NOTICE OF SPECIAL ELECTION. This Resolution shall be published once a week for four consecutive weeks in full as part of the Notice of Special Election, together with a notice in substantially the form attached hereto as Exhibit "A," in Florida Today, a newspaper of general circulation in the County with the first such publication occurring in the fifth week prior to the election provided that the first publication must be at least thirty days but no more than forty-five day prior to the date set for the election.

SECTION 5. PLACES OF VOTING, INSPECTORS, CLERKS. The polls will be open at the voting places on the date of such special election during the hours prescribed by law. All qualified electors shall be entitled and permitted to vote at such special election on the proposition provided below. The places of voting and the inspectors and clerk for the special election shall be those designated by the Supervisor of Elections of Brevard County.

SECTION 6. OFFICIAL BALLOT. Proposal No. 4. The ballots to be used in the special election shall contain a statement of the description of the proposed amendment to the County Charter, and shall be in substantially the following form:

BALLOT
Brevard County, Florida

BREVARD COUNTY CHARTER AMENDMENT

PROPOSAL NO. 4 – Charter Review Commission
Proposed Amendments

The Charter requires a panel of three attorneys to review proposed amendments for legality before placing the proposed amendment on the ballot. When the amendment is proposed by the Charter Review Commission, the panel shall be selected by the Charter Review Commission. If the panel finds a Charter Review Commission proposed amendment inconsistent with the law, it shall be returned to the Charter Review Commission for further consideration.

_____ YES FOR APPROVAL

_____ NO FOR REJECTION

SECTION 7. CHARTER AMENDMENT. Proposal No. 4. The full text of the proposed CRC amendment reads as follows:

A. Section 7.4.1 Brevard County Home Rule Charter is hereby amended to read as set forth below. In interpreting the proposed amendment, new language is underlined and deleted language is ~~stricken through~~. The proposed amendment states as follows:

Sec. 7.4.1. - Independent review of proposed charter amendments.

1. For any proposed amendment sponsored by the county commission ~~County Commission~~ or the charter review commission ~~Charter Review Commission~~, the county commission ~~County Commission~~, at the county's expense, shall empanel a panel of three persons to determine whether the proposed amendment and ballot language embraces one subject only and is consistent with the Florida Constitution, general law and this charter ~~Charter~~. The persons serving on the panel shall have demonstrated experience in Florida local government law and shall either be licensed to practice law in the State of Florida or have retired from a Florida law practice or the Florida judiciary within the past five years.

2. If at least two members of the panel find that the proposed amendment embraces only one subject and is consistent with the Florida Constitution, general law and this charter ~~Charter~~, the county commission ~~County Commission~~ shall place the proposed charter amendment on the ballot for consideration at a referendum at a special election held concurrently with the next countywide election or at an earlier special election called for that purpose. Notice of the election shall conform to the requirements set forth in the last paragraph of section 7.3.3. in this charter ~~Charter~~. Passage of a proposed charter amendment shall require approval by a majority of the registered electors voting in the special election.

3. a. Under section 7.4.1.1., when a proposed amendment is sponsored by the charter review commission, members of the three person panel shall be selected by the charter review commission. The three person panel shall report directly and maintain a fiduciary duty to the charter review commission.

   b. The three person panel shall submit its findings for each proposed amendment to the board of county commissioners and the charter review commission within fifteen (15) days of receipt and shall include a

comprehensive written report containing the panel's conclusion(s) for each proposal. If two members of the three person panel reject the proposed amendment, the proposal shall be promptly returned to the charter review commission for a reasonable opportunity to cure any defect. The panel's written report must include, with specificity, the rationale for rejecting the proposed language and a suggested manner in which the defect(s) may be resolved. Notwithstanding section 7.4 of this charter, the term of the charter review commission shall be extended for the sole purpose of further considering any charter amendment proposal rejected by the three person panel.

B. The above amendment to Article 7, Section 7.4.1, shall become effective upon approval of the electors of Brevard County.

SECTION 8. PAYMENT OF SPECIAL ELECTION EXPENSES. The County Manager is hereby authorized and directed to approve the payment of lawful expenses associated with conducting the special election and the Clerk of the Board of County Commissioners is hereby authorized and directed to disburse funds necessary to pay such expenses.

SECTION 9. VOTER REGISTRATION BOOKS. The Supervisor of Elections for Brevard County is hereby authorized and requested to furnish to the inspectors and clerks at each place where the votes are to be cast in such special election, applicable portions of the registration books or certified copies thereof showing the names of the qualified electors.

SECTION 10. ELECTION ADMINISTRATION. The special election shall be held and conducted in the manner prescribed by law and shall be as soon as practicable, be returned and canvassed in the manner prescribed by law. The result shall show the number of qualified electors who voted at such special election and the number of votes cast respectively for and against approval of the amendments. Upon certification in the manner prescribed by law, the results shall be recorded in the minutes of the Board of County Commissioners.

SECTION 11. ELECTION RESULTS. If the majority of the votes cast at such a special election shall be "Yes For Approval," the amendments shall pass.

SECTION 12. SEVERABILITY. In the event that any word, phrase, clause, sentence or paragraph hereof shall be held invalid by any court of competent jurisdiction, such holding shall not affect any other word, clause, sentence or paragraph hereof.

SECTION 13. REPEALING CLAUSE. All resolutions or other actions of the County which are in conflict herewith are hereby repealed to the extent of such conflict or inconsistency.

SECTION 14. EFFECTIVE DATE. This resolution shall take effect upon adoption by the Board of County Commissioners.

DONE, AND ADOPTED in Regular Session of the Board of County Commissioners of Brevard County, Florida, this ____ day of _____, 2022.

ATTEST:

_____
Rachel M. Sadoff, Clerk
(SEAL)

BOARD OF COUNTY COMMISSIONERS
BREVARD COUNTY, FLORIDA

_____
Kristine Zonka, Chair

As approved by the Board on_____

Reviewed for legal form and content:

_____
County Attorney

RESOLUTION 2022-__

A RESOLUTION OF THE BOARD OF COUNTY COMMISSIONERS OF BREVARD COUNTY, FLORIDA, CALLING A SPECIAL ELECTION ON NOVEMBER 8, 2022, ON THE QUESTION OF WHETHER BREVARD COUNTY SHOULD AMEND THE BREVARD COUNTY HOME RULE CHARTER TO PROVIDE A CHARTER AMENDMENT WHICH AMENDS SECTION 2.7 PROVIDING FOR FILLING VACANCIES IN THE OFFICE OF COUNTY COMMISSIONER; PROVIDING FOR AN EFFECTIVE DATE.

WHEREAS, Article IV, Section 1(f) of the Florida Constitution provides:

> SECTION 1. Governor.—
> * * *
> (f) When not otherwise provided for in this constitution, the governor shall fill by appointment any vacancy in state or county office for the remainder of the term of an appointive office, and for the remainder of the term of an elective office if less than twenty-eight months, otherwise until the first Tuesday after the first Monday following the next general election.

WHEREAS, Sections 100.111(1)(a) and 114.04, Florida Statutes, implement the foregoing constitutional provision and provide:

> 100.111 Filling vacancy.—
> (1)(a) If any vacancy occurs in any office which is required to be filled pursuant to s. 1(f), Art. IV of the State Constitution and the remainder of the term of such office is 28 months or longer, then at the next general election a person shall be elected to fill the unexpired portion of such term, commencing on the first Tuesday after the first Monday following such general election.
>
> 114.04 Filling vacancies.—Except as otherwise provided in the State Constitution, the Governor shall fill by appointment any vacancy in a state, district, or county office, other than a member or officer of the Legislature, for the remainder of the term of an appointive officer and for the remainder of the term of an elective office, if there is less than 28 months remaining in the term; otherwise, until the first Tuesday after the first Monday following the next general election.

WHEREAS, Section 2.7 of the County Charter appears inconsistent with the foregoing constitutional and statutory provisions; and

WHEREAS, it is the desire of the Charter Review Commission to revise the County Charter to be consistent with the Florida Constitution and Florida law.

BE IT RESOLVED BY THE BOARD OF COUNTY COMMISSIONERS OF BREVARD COUNTY, FLORIDA:

SECTION 1. AUTHORITY FOR RESOLUTION. This Resolution is adopted pursuant to the authority of the Board under Chapter 125, Florida Statutes, the Brevard County Home Rule Charter, Article VIII, section (1)(c), and Article X, Section 12(d), of the Florida Constitution and any other applicable provision of law.

SECTION 2. FINDINGS. It is hereby found and determined as follows:

A. A charter has been adopted for Brevard County entitled "Brevard County Home Rule Charter."

B. The Charter Review Commission has proposed an amendment to the Brevard County Charter.

C. The Three Person Panel (also known as the “Attorney Review Panel”) review of the amendment found amendment Proposal No. 5 (Amendment to Section 2.7 relating to vacancies and suspension in the office of County Commissioner) as set forth in CRC Resolution 2022-005 to be consistent with the Florida Constitution, general law, and the Brevard County Charter and to contain a single subject.

D. The general election to be held on November 8, 2022, is an appropriate and desirable date to conduct a concurrent special election on the proposed CRC amendment.

SECTION 3. SPECIAL ELECTION. A special election is hereby called and ordered to be held concurrently with the general election to be held on November 8, 2022, to determine whether or not the amendment to the Brevard County Home Rule Charter as recited in CRC Resolution 2022-005, as the proposed amendment is more particularly set forth in Section 7 below, shall be approved.

SECTION 4. NOTICE OF SPECIAL ELECTION. This Resolution shall be published once a week for four consecutive weeks in full as part of the Notice of Special Election, together with a notice in substantially the form attached hereto as Exhibit "A," in Florida Today, a newspaper of general circulation in the County with the first such publication occurring in the fifth week prior to the election provided that the first publication must be at least thirty days but no more than forty-five day prior to the date set for the election.

SECTION 5. PLACES OF VOTING, INSPECTORS, CLERKS. The polls will be open at the voting places on the date of such special election during the hours prescribed by law. All qualified electors shall be entitled and permitted to vote at such special election on the proposition provided below. The places of voting and the inspectors and clerk for the special election shall be those designated by the Supervisor of Elections of Brevard County.

SECTION 6. OFFICIAL BALLOT. Proposal No. 5. The ballots to be used in the special election shall contain a statement of the description of the proposed amendment to the County Charter, and shall be in substantially the following form:

BALLOT
Brevard County, Florida

PROPOSAL NO. 5 – FILLING A VACANCY IN THE TERM OF A COUNTY COMMISSIONER

Revises the Charter to be consistent with the Florida Constitution and to provide that vacancies resulting from death, resignation, or removal from office of a County Commissioner with less than twenty-eight months remaining in the term shall be filled by the Governor. Vacancies with twenty-eight months or more remaining in the term will be filled by election by the voters.

_____ YES FOR APPROVAL

_____ NO FOR REJECTION

SECTION 7. CHARTER AMENDMENT. Proposal No. 8. The full text of the proposed CRC amendment reads as follows:

A. Section 2.7 of the Brevard County Home Rule Charter is hereby amended to read as set forth below. In interpreting the proposed amendment, new language is underlined and deleted language is ~~stricken through~~. The proposed amendment states as follows:

Section 2.7 Vacancies and Suspensions.

A vacancy or suspension in the office of county commissioner ~~County Commissioner arising from the death, resignation or removal of such official shall, if one year or less remains in the term of office, be filled by appointment of the Governor; provided, a~~ shall be defined and filled as provided by law. A vacancy created by recall shall be filled as provided in section ~~Section~~ 5.2 of this Charter. ~~Unless otherwise required by the State Constitution or general law, if more than one year remains in the term of office at the~~

~~time the vacancy occurs, the vacancy shall be filled by a special election. The Board of County Commissioners, after first consulting with the Supervisor of Elections, shall by resolution fix the time period for candidate qualifying, the date of the election, and the date of any runoff election. There shall be a minimum of thirty (30) days between the close of qualifying and the date of the election, and between the election and any runoff election. Such special elections shall otherwise be governed by the applicable provisions of general law.~~

B. The above amendment to Article 2, Section 2.7, shall become effective upon approval of the electors of Brevard County after November 8, 2022.

SECTION 8. PAYMENT OF SPECIAL ELECTION EXPENSES. The County Manager is hereby authorized and directed to approve the payment of lawful expenses associated with conducting the special election and the Clerk of the Board of County Commissioners is hereby authorized and directed to disburse funds necessary to pay such expenses.

SECTION 9. VOTER REGISTRATION BOOKS. The Supervisor of Elections for Brevard County is hereby authorized and requested to furnish to the inspectors and clerks at each place where the votes are to be cast in such special election, applicable portions of the registration books or certified copies thereof showing the names of the qualified electors.

SECTION 10. ELECTION ADMINISTRATION. The special election shall be held and conducted in the manner prescribed by law and shall be as soon as practicable, be returned and canvassed in the manner prescribed by law. The result shall show the number of qualified electors who voted at such special election and the number of votes cast respectively for and against approval of the amendments. Upon certification in the manner prescribed by law, the results shall be recorded in the minutes of the Board of County Commissioners.

SECTION 11. ELECTION RESULTS. If the majority of the votes cast at such a special election shall be "Yes For Approval," the amendments shall pass.

SECTION 12. SEVERABILITY. In the event that any word, phrase, clause, sentence or paragraph hereof shall be held invalid by any court of competent jurisdiction, such holding shall not affect any other word, clause, sentence or paragraph hereof.

SECTION 13. REPEALING CLAUSE. All resolutions or other actions of the County which are in conflict herewith are hereby repealed to the extent of such conflict or inconsistency.

SECTION 14. EFFECTIVE DATE. This resolution shall take effect upon adoption by the Board of County Commissioners.

DONE, AND ADOPTED in Regular Session of the Board of County Commissioners of Brevard County, Florida, this ____ day of _____, 2022.

ATTEST:

BOARD OF COUNTY COMMISSIONERS
BREVARD COUNTY, FLORIDA

_____
Rachel M. Sadoff, Clerk
(SEAL)

_____
Kristine Zonka, Chair

As approved by the Board on_____

Reviewed for legal form and content:

_____
County Attorney

RESOLUTION 2022-__

A RESOLUTION OF THE BOARD OF COUNTY COMMISSIONERS OF BREVARD COUNTY, FLORIDA, CALLING A SPECIAL ELECTION ON NOVEMBER 8, 2022, ON THE QUESTION OF WHETHER BREVARD COUNTY SHOULD CREATE SECTION 1.9 OF THE BREVARD COUNTY HOME RULE CHARTER TO PROVIDE A WORKFORCE AND SUPPORTIVE HOUSING PROGRAM; PROVIDING FOR AN EFFECTIVE DATE.

BE IT RESOLVED BY THE BOARD OF COUNTY COMMISSIONERS OF BREVARD COUNTY, FLORIDA:

SECTION 1. AUTHORITY FOR RESOLUTION. This Resolution is adopted pursuant to the authority of the Board under Chapter 125, Florida Statutes, the Brevard County Home Rule Charter, Article VIII, section (1)(c), and Article X, Section 12(d), of the Florida Constitution and any other applicable provision of law.

SECTION 2. FINDINGS. It is hereby found and determined as follows:

A. A charter has been adopted for Brevard County entitled "Brevard County Home Rule Charter."

B. The Charter Review Commission has proposed an amendment to the Brevard County Charter.

C. The Three Person Panel (also known as the “Attorney Review Panel”) review of the amendment found amendment Proposal No. 6 (Amendment Creating Section 1.9 providing a Workforce And Supportive Housing Program), as set forth in CRC Resolution 2022-006, to be consistent with the Florida Constitution, general law, and the Brevard County Charter and to contain a single subject.

D. The general election to be held on November 8, 2022, is an appropriate and desirable date to conduct a concurrent special election on the proposed CRC amendment.

SECTION 3. SPECIAL ELECTION. A special election is hereby called and ordered to be held concurrently with the general election to be held on November 8, 2022, to determine whether or not the amendment to the Brevard County Home Rule Charter as recited in CRC Resolution 2022-006, as the proposed amendment is more particularly set forth in Section 7 below, shall be approved.

SECTION 4. NOTICE OF SPECIAL ELECTION. This Resolution shall be published once a week for four consecutive weeks in full as part of the Notice of Special

Election, together with a notice in substantially the form attached hereto as Exhibit "A," in Florida Today, a newspaper of general circulation in the County with the first such publication occurring in the fifth week prior to the election provided that the first publication must be at least thirty days but no more than forty-five day prior to the date set for the election.

SECTION 5. PLACES OF VOTING, INSPECTORS, CLERKS. The polls will be open at the voting places on the date of such special election during the hours prescribed by law. All qualified electors shall be entitled and permitted to vote at such special election on the proposition provided below. The places of voting and the inspectors and clerk for the special election shall be those designated by the Supervisor of Elections of Brevard County.

SECTION 6. OFFICIAL BALLOT. Proposal No. 6. The ballots to be used in the special election shall contain a statement of the description of the proposed amendment to the County Charter, and shall be in substantially the following form:

BALLOT
Brevard County, Florida

BREVARD COUNTY CHARTER AMENDMENT

PROPOSAL NO. 6 – WORKFORCE AND SUPPORTIVE HOUSING

Creates Section 1.9 of the Charter. The amendment establishes an affordable housing trust fund to assist in establishing affordable housing for renters and homeowners to create and increase workforce housing opportunities throughout the county. The trust fund shall be funded as directed by the county commission.

_____ YES FOR APPROVAL

_____ NO FOR REJECTION

SECTION 7. CHARTER AMENDMENT. Proposal No. 6. The full text of the proposed CRC amendment reads as follows:

A. Section 1.9 Brevard County Home Rule Charter is hereby created to read as set forth below. In interpreting the proposed amendment, new language is underlined and deleted language is ~~stricken through~~. The proposed amendment states as follows:

Sec. 1.9. Brevard County Workforce and Supportive Housing Trust Fund.

(a) The Brevard County Workforce and Supportive Housing Trust Fund is hereby established.

(b) *Purpose of Trust Fund.* The purpose of the trust fund is to provide a continuing, non-lapsing fund for Brevard County to use to address the need for affordable housing within Brevard County. The trust fund shall be used to create and sustain affordable housing throughout Brevard County for renters and homeowners and to increase workforce housing opportunities.

(c) Revenue sources. The trust fund shall be funded as directed from time to time by the county commission and may be comprised of the following sources:

(1) Funds from the sale of county surplus real property, the funds of which are not otherwise legally committed to other sources; and

(2) Other sources as established from time to time by ordinance.

(d) *Continuing nature of trust fund.* Unless otherwise provided by ordinance or resolution or required by applicable law, unspent portions of the trust fund, repayments of principal and interest on loans provided from the trust fund, and interest earned from the deposit or investment of monies from the trust fund:

(1) Shall remain in the trust fund to be used exclusively for the purposes of the trust fund;

(2) Shall not revert to the general revenues or other funds of the county; and

(3) Any appropriations shall not lapse.

(e) Implementation. Not later than July 1, 2023, the county commission shall adopt one or more ordinances implementing the provisions of this section, which ordinances may be amended from time to time.

B. The above amendment creating Article 1, Section 1.9, shall become effective upon approval of the electors of Brevard County.

SECTION 8. PAYMENT OF SPECIAL ELECTION EXPENSES. The County Manager is hereby authorized and directed to approve the payment of lawful expenses associated with conducting the special election and the Clerk of the Board of County Commissioners is hereby authorized and directed to disburse funds necessary to pay such expenses.

SECTION 9. VOTER REGISTRATION BOOKS. The Supervisor of Elections for Brevard County is hereby authorized and requested to furnish to the inspectors and clerks at each place where the votes are to be cast in such special election, applicable portions of the registration books or certified copies thereof showing the names of the qualified electors.

SECTION 10. ELECTION ADMINISTRATION. The special election shall be held and conducted in the manner prescribed by law and shall be as soon as practicable, be returned and canvassed in the manner prescribed by law. The result shall show the number of qualified electors who voted at such special election and the number of votes

cast respectively for and against approval of the amendments. Upon certification in the manner prescribed by law, the results shall be recorded in the minutes of the Board of County Commissioners.

SECTION 11. ELECTION RESULTS. If the majority of the votes cast at such a special election shall be "Yes For Approval," the amendments shall pass.

SECTION 12. SEVERABILITY. In the event that any word, phrase, clause, sentence or paragraph hereof shall be held invalid by any court of competent jurisdiction, such holding shall not affect any other word, clause, sentence or paragraph hereof.

SECTION 13. REPEALING CLAUSE. All resolutions or other actions of the County which are in conflict herewith are hereby repealed to the extent of such conflict or inconsistency.

SECTION 14. EFFECTIVE DATE. This resolution shall take effect upon adoption by the Board of County Commissioners.

DONE, AND ADOPTED in Regular Session of the Board of County Commissioners of Brevard County, Florida, this ____ day of _____, 2022.

ATTEST:

BOARD OF COUNTY COMMISSIONERS
BREVARD COUNTY, FLORIDA

_____
Rachel M. Sadoff, Clerk
(SEAL)

_____
Kristine Zonka, Chair

As approved by the Board on_____

Reviewed for legal form and content:

_____
County Attorney

Fiscal Impact of Proposed Charter Amendments

The ballot language for Resolution 2022-001 approved by the Charter Review Commission is as follows:

BREVARD COUNTY CHARTER AMENDMENT
PROPOSAL NO. 1 – ATTORNEY REVIEW PANEL

The County Charter does not say what will be done when the Charter's attorney review panel determines that a proposed Charter amendment is inconsistent with the Florida Constitution, general law, and existing charter. Shall the Charter be amended to provide that proposals found to be inconsistent with the Florida Constitution, general law, or the existing Charter be returned to the County Commission or Charter Review Commission for further action if any is to be done?

_____ Yes for approval

_____ No for rejection

The actual changes to the Charter, Section 7.4.1. are:

Sec. 7.4.1. - Independent review of proposed charter amendments.

1. For any proposed amendment sponsored by the County Commission or the Charter Review Commission, the County Commission, at the county's expense, shall empanel a panel of three persons to determine whether the proposed amendment and ballot language embraces one subject only and is consistent with the Florida Constitution, general law and this Charter. The persons serving on the panel shall have demonstrated experience in Florida local government law and shall either be licensed to practice law in the State of Florida or have retired from a Florida law practice or the Florida judiciary within the past five years.

2. If at least two members of the panel find that the proposed amendment embraces only one subject and is consistent with the Florida Constitution, general law and this Charter, the County Commission shall place the proposed charter amendment on the ballot for consideration at a referendum at a special election held concurrently with the next countywide election or at an earlier special election called for that purpose. Notice of the election shall conform to the requirements set forth in the last paragraph of section 7.3.3. in this Charter. Passage of a proposed charter

amendment shall require approval by a majority of the registered electors voting in the special election. If at least two members of the panel find that the proposed amendment is not consistent with the Florida Constitution, general law, or this Charter, then the proposal is considered rejected and is returned to the County Commission or to the Charter Review Commission for further action if any is to be done.

Fiscal Impact:

Under Section 7.4.1. of the Charter, the Board of County Commissioners is required to fund the Charter Review Commission. Included in the total cost to operate the Charter Review Commission is the requirement to hire three attorneys for the three person panel. Under the current Charter if two of the three panel members reject a proposed amendment, there is no further action taken. This proposed amendment would allow a rejected proposal amendment to be return to the Board of County Commissioners or the Charter Review Commission.

A fiscal impact would only occur if a proposed amendment would be reworked and sent back to the three person panel for a second review. Using the total billable hours of the 2010 review, the last time the three panel was utilized, finds that the total hours billed for the four proposed amendments was $27,718.15, an average of $6,929.54 per amendment.

It could reasonably be assumed that a second review of a proposed amendment would require the same approximate billable hours. Using the 2010 three panel billing rate per hour, each second review of a proposed amendment would have an impact of approximately $7,000.

The ballot language for Resolution 2022-002 approved by the Charter Review Commission is as follows:

BREVARD COUNTY CHARTER AMENDMENT
PROPOSAL NO. 2 – APPROVAL BY 60% OF VOTERS
VOTING ON AMENDMENT

The Brevard County Charter may currently be amended by a majority of electors voting on a proposed amendment. Shall the Charter be amended to require that at least sixty percent of the electors voting on a proposed amendment be required to adopt the proposal?

_____ Yes for approval

_____ No for rejection

The actual changes to the Charter, Section 7.3.3. are:

Sec. 7.3.3. - Amendment referendum.

The Board of County Commissioners will cause any Charter amendment proposed under section 7.3.1 or 7.3.2 to be submitted to the electors for their approval or rejection. Upon receipt of the official certification from the Supervisor of Elections that the initiative requirements have been met, the Board will, within 30 days, establish the referendum date. The proposed amendment will be placed on the ballot at a special election held concurrent with the next countywide election, or at any earlier special election called for that purpose. If the Board refuses to comply with Section 7.3.2 or refuses to place the proposed amendment on the ballot as required by this section of the charter, the Board's action may be construed as interfering with the right of the people to petition and may be considered an act of malfeasance within the meaning of Article IV, Section 7(a) of the State Constitution.

Notice of said referendum, together with the language of the proposed amendment, shall be published once a week for four (4) consecutive weeks in a newspaper of general circulation in the county, the first publication being not more than forty-five (45) days prior to the referendum. Passage of proposed amendments shall require approval by a vote of at

least sixty percent of the ~~a majority of~~ electors voting on the measure ~~in said election~~.

Fiscal Impact:

Under Section 7.3.3. of the Charter, any proposed amendment must be approved by a majority of electors. This proposed amendment changes that requirement to at least 60% for an amendment to be approved by the electorate.

This proposed amendment does not impose any additional election costs. This proposed amendment could lead to fewer future amendments to pass the electorate, but the fiscal impact of fewer amendments can not be measured.

The ballot language for Resolution 2022-003 approved by the Charter Review Commission is as follows:

BREVARD COUNTY CHARTER AMENDMENT

PROPOSAL NO. 3 – RECALL OF COUNTY OFFICERS AND SCHOOL BOARD MEMBERS

The proposal permits the voters to recall and replace School Board Members, the Clerk of Court, Property Appraiser, Supervisor of Elections, Tax Collector, or Sheriff, in the manner provided for by state law for recall of county commissioners.

_____ Yes for approval

_____ No for rejection

The actual changes to the Charter, Section 5.2. are:

Sec. 5.2. - Recall.

The County Commissioners shall be subject to recall as provided by section 100.361, Florida Statutes, as amended or superseded from time to time ~~general law~~. Any elected County officer named in Section 4.1.1. ~~4.2~~ of this Charter and school board members may be recalled in the manner provided by section 100.361, Florida Statutes, as amended or superseded from time to time, ~~general law~~ for removal of a County Commissioner of a charter county. A successor to the unexpired term of any recalled commissioner or elected County officer, or school board member, shall be elected in the manner provided by section 100.361, Florida Statutes, as amended or superseded from time to time, ~~general law~~ for filling of vacancies in office after recall in charter counties.

Fiscal Impact:

Section 5.2 of the Charter is the method under which County elected officers may be subject to recall by the electorate. This proposed amendment makes three changes to the recall section:

1. Corrects an error in the Charter language to properly identify County Elected Officers that may be recalled.
2. Adds language to the Section that recalls shall occur in a manner provided by Florida Statues (F.S. 100.361).
3. Adds that School Board Members can be recalled in a manner provided by Florida Statues (F.S. 100.361)

As the first two changes to Section 5.2 are textual changes, there is no fiscal impact to be measured. The third change could have an additional fiscal impact as it adds five additional County Elected Officers that can be recalled, School Board Members. The Charter Review Commission requested a possible cost of a recall election from the Supervisor of Elections while considering this proposed amendment. The Supervisor of Elections estimated the costs of a special election as follows:

Single District Special Election: $383,325.41
Countywide Special Election: $1,441,779.99

All costs are estimated and the backup for the Special Election costs are attached.



Estimate

6/23/2022

P O Box 410819
Melbourne Florida 32941-0819

To: Brevard County Board of County Commissioners
2725 Judge Fran Jamieson Way
Melbourne, FL 32940

Attn: Jim Lisenfelt, Assistant County Manager

Item#	Description	Amount
	Special Election -County Wide	
1	Ballots, Mail Ballots, and Postage	$ 479,642.15
2	Communications and Election Supplies	$ 7,046.00
3	Election Office Staff Overtime	$ 25,606.08
4	Election Support Temporary Staff	$ 512,075.76
5	Election Poll Worker Pay	$ 233,070.00
6	Legal Services, Legal Notices and Sample Ballots	$ 169,939.00
7	Precinct Rental	$ 3,640.00
8	Translation Services	$ 75.00
9	Truck Rental	$ 10,686.00
	*Total Estimate	**$ 1,441,779.99**

*Does not include costs associated with a recount if required under state law.

****IMPORTANT** - Due to significant supply chain issues and a national paper shortage (predicted to last through 2024), the lead time necessary to conduct an off-cycle election has dramatically increased and should be factored into all off-cycle election timelines.**

If you have any questions regarding this estimate, please contact :
Supervisor of Elections Finance 321-633-2088

Lori Scott
Supervisor of Elections
BREVARD COUNTY



Estimate

6/23/2022

P O Box 410819
Melbourne Florida 32941-0819

To: Brevard County Board of County Commissioners
2725 Judge Fran Jamieson Way
Melbourne, FL 32940

Attn: Jim Lisenfelt, Assistant County Manager

Item#	Description	Amount
	Special Election - Single District	
1	Ballots, Mail Ballots, and Postage	$ 170,264.22
2	Communications and Election Supplies	$ 1,826.00
3	Election Office Staff Overtime	$ 18,751.19
4	Election Support Temporary Staff	$ 99,749.00
5	Election Poll Worker Pay	$ 50,325.00
6	Legal Services, Legal Notices and Sample Ballots	$ 37,910.00
7	Precinct Rental	$ 625.00
8	Translation Services	$ 75.00
9	Truck Rental	$ 2,800.00
	*Total Estimate	**$ 382,325.41**

Estimate based on a single member district containing 98,500 registered voters

*Does not include costs associated with a recount if required under state law.

****IMPORTANT** - Due to significant supply chain issues and a national paper shortage (predicted to last through 2024), the lead time necessary to conduct an off-cycle election has dramatically increased and should be factored into all off-cycle election timelines.**

If you have any questions regarding this estimate, please contact :
Supervisor of Elections Finance 321-633-2088

The ballot language for Resolution 2022-004 approved by the Charter Review Commission is as follows:

BREVARD COUNTY CHARTER AMENDMENT

PROPOSAL NO. 4 – Charter Review Commission
Proposed Amendments

The Charter requires a panel of three attorneys to review proposed amendments for legality before placing the proposed amendment on the ballot. When the amendment is proposed by the Charter Review Commission, the panel shall be selected by the Charter Review Commission. If the panel finds a Charter Review Commission proposed amendment inconsistent with the law, it shall be returned to the Charter Review Commission for further consideration.

_____ Yes for approval

_____ No for rejection

The actual changes to the Charter, Section 7.4.1. are:

Sec. 7.4.1. - Independent review of proposed charter amendments.

1. For any proposed amendment sponsored by the county commission ~~County Commission~~ or the charter review commission ~~Charter Review Commission~~, the county commission ~~County Commission~~, at the county's expense, shall empanel a panel of three persons to determine whether the proposed amendment and ballot language embraces one subject only and is consistent with the Florida Constitution, general law and this charter ~~Charter~~. The persons serving on the panel shall have demonstrated experience in Florida local government law and shall either be licensed to practice law in the State of Florida or have retired from a Florida law practice or the Florida judiciary within the past five years.

2. If at least two members of the panel find that the proposed amendment embraces only one subject and is consistent with the Florida Constitution, general law and this charter ~~Charter~~, the county commission ~~County Commission~~ shall place the proposed charter amendment on the ballot for consideration at a referendum at a special election held concurrently with the next countywide election or at an earlier special election called for that purpose. Notice of the election shall conform to the requirements set forth

in the last paragraph of section 7.3.3. in this charter ~~Charter~~. Passage of a proposed charter amendment shall require approval by a majority of the registered electors voting in the special election.

3. a. Under section 7.4.1. 1., when a proposed amendment is sponsored by the charter review commission, members of the three person panel shall be selected by the charter review commission. The three person panel shall report directly and maintain a fiduciary duty to the charter review commission.

   b. The three person panel shall submit its findings for each proposed amendment to the board of county commissioners and the charter review commission within fifteen (15) days of receipt and shall include a comprehensive written report containing the panel's conclusion(s) for each proposal. If two members of the three person panel reject the proposed amendment, the proposal shall be promptly returned to the charter review commission for a reasonable opportunity to cure any defect. The panel's written report must include, with specificity, the rationale for rejecting the proposed language and a suggested manner in which the defect(s) may be resolved. Notwithstanding section 7.4 of this charter, the term of the charter review commission shall be extended for the sole purpose of further considering any charter amendment proposal rejected by the three person panel.

Fiscal Impact:

Under Section 7.4.1. of the Charter, the Board of County Commissioners is required to fund the Charter Review Commission. Included in the total cost to operate the Charter Review Commission is the requirement to hire three attorneys for the three person panel. Under the current Charter if two of the three panel members reject a proposed amendment, there is no further action taken.

This proposed amendment would make the follow changes:

1. Required that the three person panel be selected by and report directly to the Charter Review Commission.
2. Add requirements to the three person panel to explain the rationale if any of the panel rejects a proposed amendment and return the proposed amendment to the Charter Review Commission to cure any defect.
3. Extend the term of the Charter Review Commission for the sole purpose to consider any rejected proposal.

The first change would replace county staff as the selection committee for the procurement of the three person panel. As the procurement would still be required and funded through the Brevard County procurement system, the fiscal impact would be not change. The second change would entail a fiscal impact similar to the Proposal 1, if a proposed amendment is rejected, approximately $7,000.

The third proposed change could extend the term of the Charter Review Commission. Under Section 7.4, the Charter Review Commission "shall, within one (1) year from the date of its first meeting, present to the Board of County Commissioners its recommendations for amendment of the Charter or its recommendation that no amendment is appropriate." As there is a specific date, set by the Supervisor of Elections, when ballot language must be approved and submitted, it is assumed that the Charter Review Commission would begin their meetings earlier in the previous calendar year. It is not known, whether this proposed amendment would add additional meetings to the schedule. If that was to occur, there would be additional staff time, Charter Review Commission Attorney costs to attend meetings, public notice costs and addition broadcast (Space Coast Government TV) costs. At this time, without the knowledge of the total amount of additional meetings, the total fiscal impact can not be calculated.

The ballot language for Resolution 2022-005 approved by the Charter Review Commission is as follows:

PROPOSAL NO. 5 – FILLING A VACANCY IN THE TERM OF A COUNTY COMMISSIONER

Revises the Charter to be consistent with the Florida Constitution and to provide that vacancies resulting from death, resignation, or removal from office of a County Commissioner with less than twenty-eight months remaining in the term shall be filled by the Governor. Vacancies with twenty-eight months or more remaining in the term will be filled by election by the voters.

_____ Yes for approval

_____ No for rejection

The actual changes for Section 2.7. are:

Section 2.7 Vacancies and Suspensions.

A vacancy or suspension in the office of county commissioner ~~County Commissioner arising from the death, resignation or removal of such official shall, if one year or less remains in the term of office, be filled by appointment of the Governor; provided, a~~ shall be defined and filled as provided by law. A vacancy created by recall shall be filled as provided in section ~~Section~~ 5.2 of this Charter. ~~Unless otherwise required by the State Constitution or general law, if more than one year remains in the term of office at the time the vacancy occurs, the vacancy shall be filled by a special election. The Board of County Commissioners, after first consulting with the Supervisor of Elections, shall by resolution fix the time period for candidate qualifying, the date of the election, and the date of any runoff election. There shall be a minimum of thirty (30) days between the close of qualifying and the date of the election, and between the election and any runoff election. Such special elections shall otherwise be governed by the applicable provisions of general law.~~

B. The above amendment to Article 7, shall become effective upon approval of the electors of Brevard County after November 8, 2022.

Fiscal Impact:

This proposed amendment does impose any fiscal impacts as it is a correction to the County Charter to align with current State Law regarding the vacancy or suspension of a County Commissioner.

The ballot language for Resolution 2022-006 approved by the Charter Review Commission is as follows:

PROPOSAL NO. 6 – WORKFORCE AND SUPPORTIVE HOUSING

The amendment establishes an affordable housing trust fund to assist in establishing affordable housing for renters and homeowners to create and increase workforce housing opportunities throughout the county. The trust fund shall be funded as directed by the county commission.

_____ Yes for approval

_____ No for rejection

The language for a new Section 1.9 of the Charter is:

Sec. 1.9. Brevard County Workforce and Supportive Housing Trust Fund.

(a) The Brevard County Workforce and Supportive Housing Trust Fund is hereby established.

(b) *Purpose of Trust Fund.* The purpose of the trust fund is to provide a continuing, non-lapsing fund for Brevard County to use to address the need for affordable housing within Brevard County. The trust fund shall be used to create and sustain affordable housing throughout Brevard County for renters and homeowners and to increase workforce housing opportunities.

(c) Revenue sources. The trust fund shall be funded as directed from time to time by the county commission and may be comprised of the following sources:

(1) Funds from the sale of county surplus real property, the funds of which are not otherwise legally committed to other sources; and

(2) Other sources as established from time to time by ordinance.

(d) *Continuing nature of trust fund.* Unless otherwise provided by ordinance or resolution or required by applicable law, unspent portions of the trust fund, repayments of principal and interest on loans provided from the trust fund, and interest earned from the deposit or investment of monies from the trust fund:

(1) Shall remain in the trust fund to be used exclusively for the purposes of the trust fund;

(2) Shall not revert to the general revenues or other funds of the county;

and

(3) Any appropriations shall not lapse.

(e) Implementation. Not later than July 1, 2023, the county commission shall adopt one or more ordinances implementing the provisions of this section, which ordinances may be amended from time to time.

Fiscal Impact:

This proposed amendment does not mandate that the Board of County Commissioners fund the Workforce and Supportive Housing Trust Fund and lists two possible sources: (1) Funds from the sale of county surplus real, property, the funds which are not otherwise legally committed to other sources; and (2) other sources as established from time to time by ordinance.

The Charter Review Commission requested information on county surplus real property proceeds from the previous five years. The analysis showed that surplus real property proceeds not legally committed to other sources totaled $277,850 an average of $55,570 per year. The requested information is attached. Without the knowledge of the future funding action by the Board of County Commissioners, the total fiscal impact can not be calculated.

BOARD OF COUNTY COMMISSIONERS

County Manager's Office
2725 Judge Fran Jamieson Way
Building C, Room 301, MS# 88
Viera, Florida 32940

Inter-Office Memo

TO: Charter Review Commission

FROM: James Liesenfelt, Assistant County Manager

DATE: July 21, 2022

SUBJECT: Land Sales Proceeds

At the July 7, 2022 Charter Review Commission meeting, the Commission requested information regarding the total land sales proceeds that the county had received.

Listed below are the land sales proceeds from the past five years:

- 5 parcels, escheated to the County; revenue of $47,850; returned to 001 General Fund, less fees.
- 1 parcel, Natural Resources purchased for drainage purposes; revenue $91,650 returned to Natural Resources fund 1112, less fees.
- 1 parcel, purchased for future Sheriff expansion on Gus Hipp Blvd; $230,000 returned to 001 General Fund, less fees.
- 2 parcels, Public Works road widening on Grissom and Wendy Lee; revenue $18,800; returned to fund 1160 Local Option Gas Tax, less fees.
- 2 court case special assessments owed; revenue $14,655 returned to 0035 Affordable Housing, less fees.

Staff will be available at the meeting to answer any questions.

Thank you.

Phone (321) 633-2003 • Fax (321) 633-2115
Website: www.BrevardCounty.us/CountyManager

GRAY ROBINSON
ATTORNEYS AT LAW

301 EAST PINE STREET
SUITE 1400
ORLANDO, FLORIDA 32801
TEL 407-843-8880
FAX 407-244-5690
gray-robinson.com

BOCA RATON
FORT LAUDERDALE
FORT MYERS
GAINESVILLE
JACKSONVILLE
KEY WEST
LAKELAND
MELBOURNE
MIAMI
NAPLES
ORLANDO
TALLAHASSEE
TAMPA
WASHINGTON, DC
WEST PALM BEACH

Heather Ramos

407.843.8880

HEATHER.RAMOS@GRAY-ROBINSON.COM

August 11, 2022

Christine M. Schverak, Esq.
Interim County Attorney
Brevard County Attorney's Office
2725 Judge Fran Jamieson Way, Suite 308
Viera, FL 32940

Re: Review of Proposed 2022 Charter Amendments

Dear Ms. Schverak:

We have reviewed six charter amendments proposed by the Brevard County Charter Review Commission.

Our review was performed in accordance with the requirements of Subsection 1 of Section 7.4.1 of the Brevard County Charter regarding whether each proposed amendment and its ballot language embrace one subject only and are consistent with the Florida Constitution, general law and the Brevard County Charter.

This letter provides a summary of the review standards in the Brevard County Charter concerning embracing only "one subject" and the consistency of a charter amendment with the Florida Constitution, general law and the Brevard County Charter. It then provides an outline and analysis of each proposed charter amendment reviewed against such standards.

In sum, the proposed charter amendment requiring a supermajority vote to amend the Charter does not qualify for placement on the ballot. We cannot provide assurance regarding whether the proposed charter amendment providing for the recall of school board members qualifies for placement on the ballot. The other four proposed charter amendments do qualify.

Review Standards for the Proposed Charter Amendments

1. **Requirement for the proposed charter amendment to embrace only one subject.** The Florida Supreme Court has explained that the essence of the one-subject requirement is whether the proposal "may be logically viewed as having a natural relation and connection as component parts or aspects of a single dominant plan or scheme."[1] The single-subject rule prevents logrolling, where separate issues are rolled into a single initiative in order to

[1] *Fine v. Firestone,* 448 So. 2d 984 (Fla. 1984) (quoting *City of Coral Gables v. Gray*, 19 So. 2d 318 (Fla. 1944)).

aggregate votes and secure approval of an otherwise unpopular issue.[2] The "one subject only" requirement for a proposed charter amendment is a requirement that the Brevard County electors have chosen to apply to proposed charter amendments.[3]

2. **Requirement for the proposed charter amendment to be consistent with the Florida Constitution.** Subsection 1(g) of Article VIII of the Florida Constitution provides broad home rule powers to charter counties:

   > *Counties operating under county charters shall have all powers of local self-government not inconsistent with general law, or with special law approved by vote of the electors.* The governing body of a county operating under a charter may enact county ordinances not inconsistent with general law. The charter shall provide which shall prevail in the event of conflict between county and municipal ordinances. [Emphasis added].

3. **Requirement for the proposed charter amendment to be consistent with general law.** Subsection 101.161(1) of the Florida Statutes requires a summary of the charter amendment to be printed on the ballot in clear and unambiguous language followed by the word "yes" and "no," styled in such a manner that a "yes" vote will indicate approval of the proposal and a "no" vote will indicate rejection. The ballot summary must be embodied in the enabling resolution and shall be an explanatory statement, not exceeding 75 words in length, of the chief purpose of the measure.

   And, as stated above, Subsection 1(g) of Article VIII of the Florida Constitution requires the proposed amendment to be "not inconsistent with general law. . . ."

4. **Requirement for the proposed charter amendment to be consistent with the Brevard County Charter.** The language for each proposed charter amendment must be reviewed and analyzed in light of the existing provisions in the Brevard County Charter.

Analysis of the Proposed Charter Amendments

1. CRC Resolution No. 2022-001

Ballot title: BREVARD COUNTY CHARTER AMENDMENT PROPOSAL NO. 1 -- ATTORNEY REVIEW PANEL

Ballot summary: The County Charter does not say what will be done when the Charter's attorney review panel determines that a proposed Charter amendment is inconsistent with the

---

[2] *In re Advisory Op. to Att'y Gen. -- Save Our Everglades*, 636 So. 2d 1336 (Fla. 1994); *Advisory Op. to Att'y Gen. re Limited Casinos*, 644 So. 2d 71 (Fla. 1994).

[3] Generally county charter amendments proposed by a charter review commission are not subject to a statutory or constitutional single-subject requirement. *Charter Review Comm'n of Orange Cty. v. Scott*, 647 So. 2d 835 (Fla. 1994).

Florida Constitution, general law, and existing charter. Shall the Charter be amended to provide that proposals found to be inconsistent with the Florida Constitution, general law, or the existing Charter be returned to the County Commission or Charter Review Commission for further action if any is to be done?

Analysis: The proposed charter amendment qualifies for placement on the ballot. The proposed amendment and ballot language embraces one subject only and is consistent with the Florida Constitution, general law and the Brevard County Charter. The proposed amendment adds further clarification and requirements to an already established process set forth in Sec. 7.4.1 of the County's Charter.

However it is important to note that the Charter Review Commission has proposed another amendment to Sec. 7.4.1 of the County's Charter in CRC Resolution No. 2022-004. If the proposed amendments in both resolutions 2022-001 and 2022-004 are presented to the electors and both amendments are passed, there will then be inconsistences in the resulting language in Sec. 7.4.1.

Specifically, the amendment in 2022-001 provide that if two members of the attorney-review panel find a proposed amendment is not consistent with the Florida Constitution, general law, or the Charter, that the proposal is rejected and is returned *to the county commission or the charter review commission* for further action if any is to be done. The amendment in 2022-004 provides that if a proposed amendment is rejected, that it will be returned *to the charter review commission* for a reasonable opportunity to cure any defect.

2. CRC Resolution No. 2022-002

Ballot title: PROPOSAL NO. 2 - APPROVAL BY 60% OF VOTERS VOTING ON AMENDMENT

Ballot summary: Shall the Charter be amended to require a vote of at least sixty percent of those voters voting on a proposed amendment be required to adopt the proposal? The Brevard County Charter currently requires amendments be approved by a simple majority.

Analysis: The proposed charter amendment does *not* qualify for placement on the ballot. It is not consistent with the Florida Constitution.

As explained in *Citizens for Term Limits & Accountability, Inc., v. Lyons*, the Florida Constitution specifies a simple majority vote as both necessary and sufficient to amend county charters. Subsection 1(c) of Article VIII of the Florida Constitution provides in part that county charters be "adopted, amended or repealed only upon vote of the electors of the county. . . ." This must be read *in pari materia* with subsection 12(d) of Article X of the Florida Constitution which defines "vote of the electors" to mean "the vote of the majority of those voting on the matter in an election, general or special, in which those participating are limited to the electors of

the governmental unit referred to in the text." Accordingly a simple majority is what is necessary and required by the Florida Constitution to amend Brevard County's Charter.[4]

3. CRC Resolution No. 2022-003

Ballot title: PROPOSAL NO. 3 - RECALL OF COUNTY OFFICERS AND SCHOOL BOARD MEMBERS

Ballot summary: The County Charter allows for the recall election and replacement of the Clerk of Court, Property Appraiser, Supervisor of Elections, Tax Collector, and Sheriff, in the manner provided for by state law for recall of County Commissioners. Shall the Charter be amended to add School Board Members to this list who may face recall election and replacement in the manner provided by state law for recall of County Commissioners?

Analysis: Whether this proposed charter amendment qualifies for placement on the ballot is not certain. For the reasons below, we are not able to advise the Charter Review Commission on the amendment.

Currently the Charter provides in part in Sec. 4.1.2 that "Each County officer shall be subject to removal as prescribed by the State Constitution and general law for such officers in noncharter counties." The County officers included in Sec. 4.1 of the Charter are the sheriff, property appraiser, tax collector, clerk of the circuit court, and supervisor of elections. These County officers are constitutional officers which exist by and are defined in Subsection 1(d) of Article VIII of the Florida Constitution.

The proposed amendment, if approved by the electors, will clarify that the statute governing a potential recall of the sheriff, property appraiser, tax collector, clerk of the circuit court, and supervisor of elections is Section 100.361 of the Florida Statutes. Section 100.361 of the Florida Statutes sets out the process for recall of a county commissioner or city council member. The Charter was amended in 2010 to subject the Brevard constitutional officers to the recall statute.[5]

The substantive change in this amendment, if approved, will be subjecting members of the Brevard County School Board to recall under Section 100.361.

It is simply not possible to determine whether the proposed amendment is "not inconsistent" with the Florida Constitution, general law and the Brevard County Charter. Recall of school board members is not addressed, either expressly or impliedly, in the Florida Constitution, in general

---

[4] *Citizens For Term Limits & Accountability, Inc., v. Lyons*, 995 So. 2d 1051 (Fla. 1st DCA 2008).

[5] Whether the existing Charter provision subjecting the Brevard County constitutional officers to the recall process in Section 100.361 is legally valid is not clear. In 2018 Subsection 1(d) of Article VIII of the Florida Constitution was amended to *prohibit* county charters from altering such constitutional officers in numerous respects. Whether that 2018 amendment affected the legal validity of the 2010 Charter change for recall of Brevard constitutional officers is not certain. Regardless, the issue is beyond the scope of our review.

law, or in the current Charter. No court has addressed the issue. We simply cannot assure the Charter Review Commission that the amendment would be valid, if approved. Likewise, we cannot assure the Charter Review Commission that the amendment would be invalid.

If and when a court takes it up, there are arguments on both sides of the issue.

The argument ***for*** the validity of school-board-member recall is based largely on charter county home-rule powers. The argument is ably made by the Commission's legal counsel, Paul Gougelman, in the May 12 request by the Commission for an opinion of the Attorney General of Florida.

The argument ***against*** validity is one of the boundaries of county home-rule powers. Home rule grants charter counties "all powers of local self-government." Art. VIII, § 1(g), Fla. Const. Non-charter counties have "such power of self-government as is provided by general special law."

The argument, we believe, will be that "all powers of local self-government" has an inherent boundary: the power extends to, but not beyond, *county* government. As the Supreme Court of Florida explained, when describing the "statutory" home rule enjoyed by non-charter counties:

> … Section 125.01(1), Florida Statutes, (1975) grants to the governing body of a county the full power ***to carry on county government***. Unless the Legislature has pre-empted a particular subject ***relating to county government*** … the county government … has full authority to act through the exercise of home rule power. [Emphasis added.][6]

In other words, it will be argued, home-rule power has a boundary. Home rule does not grant power to a charter county to undertake activity or functions or purposes that are not part of the governing of a Florida county, as the political subdivision of state government.

The argument will assert that county school boards are established by the state constitution and by state law as governmental entities, operations, and purposes separate from, not part of, Florida's 67 political subdivisions known as counties. Counties and their constitutional officers are established and governed by Article VIII of the Florida Constitution, school districts and school boards by Article IX. County commissions levy taxes and provide funding and facilities for constitutional officers and have a modicum of approval authority over their respective budgets.

None of that is true for school districts. School boards, not boards of county commissioners, levy school district taxes, approve school district budgets, locate and construct district schools and other facilities, and so forth. Boards of county commissioners have no role to play in the governance of school districts. Consequently, an attempt to subject school board members to

[6] *Speer v. Olson*, 367 So.2d 207, 211 (Fla. 1978).

recall by county-charter amendment should not be upheld by the courts – or so the argument will go.

In summary, we reluctantly advise the Brevard County Charter Review Commission that we can provide no assurance of the validity of Proposed Amendment No. 3, should it be placed on the ballot and approved by Brevard County voters.

4. CRC Resolution No. 2022-004

Ballot title: PROPOSAL NO. 4 -- CHARTER REVIEW COMMISSION PROPOSED AMENDMENTS

Ballot summary: The Charter requires a panel of three attorneys to review proposed amendments for legality before placing the proposed amendment on the ballot. When the amendment is proposed by the Charter Review Commission, the panel shall be selected by the Charter Review Commission. If the panel finds a Charter Review Commission proposed amendment inconsistent with the law, it shall be returned to the Charter Review Commission for further consideration.

Analysis: The proposed charter amendment qualifies for placement on the ballot. The proposed amendment and ballot language embraces one subject only and is consistent with the Florida Constitution, general law and the Brevard County Charter. The proposed amendment adds further clarification and requirements to an already established process.

However as explained above, the Charter Review Commission has proposed another amendment to Sec. 7.4.1 of the County's Charter in CRC Resolution No. 2022-001. If the proposed amendments in both resolutions 2022-001 and 2022-004 are presented to the electors and both amendments are passed, there will then be inconsistences in the resulting amendments to Sec. 7.4.1.

5. CRC Resolution No. 2022-005

Ballot title: PROPOSAL NO. 5 - FILLING A VACANCY IN THE TERM OF A COUNTY COMMISSIONER

Ballot summary: Revises Section 2.7 of the Charter to be consistent with the Florida Constitution and to provide that vacancies resulting from death, resignation, or removal from office of a County Commissioner with less than twenty-eight months remaining in the term shall be filled by the Governor. Vacancies with twenty-eight months or more remaining in the term will be filled by election by the voters.

Analysis: The proposed charter amendment qualifies for placement on the ballot. The proposed amendment and ballot language embraces one subject only and is consistent with the Florida Constitution, general law and the Brevard County Charter.

6. CRC Resolution No. 2022-006

Ballot title: PROPOSAL NO. 6 - WORKFORCE AND SUPPORTIVE HOUSING

Ballot summary: Creates Section 1.9 of the Charter. The amendment establishes an affordable housing trust fund to assist in establishing affordable housing for renters and homeowners to create and increase workforce housing opportunities throughout the county. The trust fund shall be funded as directed by the county commission.

Analysis: The proposed charter amendment qualifies for placement on the ballot. The proposed amendment and ballot language embraces one subject only and is consistent with the Florida Constitution, general law and the Brevard County Charter.

Sincerely,

GrayRobinson, P.A.

Heather M. Ramos

HMR/jg

TALLAHASSEE
1500 Mahan Drive
Suite 200
Tallahassee, Florida 32308
(850) 224-4070 Tel
(850) 224-4073 Fax

Nabors Giblin & Nickerson P.A.
ATTORNEYS AT LAW

TAMPA
2502 Rocky Point Drive
Suite 1060
Tampa, Florida 33607
(813) 281-2222 Tel
(813) 281-0129 Fax

PLANTATION
8201 Peters Road
Suite 1000
Plantation, Florida 33324
(954) 315-0268 Tel

Reply to Tallahassee

August 12, 2022

Christine M. Schverak, Esquire
Interim County Attorney
Brevard County Attorney's Office
2725 Judge Fran Jamieson Way, Suite 308
Viera, Florida 32940

Re: Independent Review of Proposed Charter Amendments

Dear Ms. Schverak:

In accordance with the Independent Contractor Professional Services Contract entered into between Brevard County and the law firm of Nabors, Giblin & Nickerson, P.A. on August 3, 2022, I have independently reviewed the six Charter Amendments proposed by the Brevard County Charter Review Commission.

Pursuant to Section 7.4.1 of the Brevard County Charter, a panel of three persons is assembled to review proposed amendments of the Brevard County Charter Review Commission prior to submission to the electors of the County. The substance of that review requires a consideration of "whether the proposed amendment and ballot language embraces one subject only, and is consistent with the Florida Constitution, general law and this Charter."

My review has been based on the following criteria:

I. Ballot Language

The question of consistency of ballot language with general law is chiefly controlled by section 101.161(1), Fla. Stat. (2022):

> (1) Whenever a constitutional amendment or other public measure is submitted to the vote of the people, a ballot summary of such amendment or other public measure shall be printed in clear and unambiguous language on the ballot after the list of candidates, followed by the word "yes" and also by the word "no," and shall be styled in such a manner that a "yes" vote will indicate approval of the proposal and a "no" vote will indicate rejection. The ballot summary of the amendment or other public measure and the ballot title to appear on the ballot shall be embodied in the constitutional revision commission proposal, constitutional convention proposal, taxation and budget reform commission proposal, or enabling resolution or ordinance. The ballot summary of the amendment or other public measure shall be an explanatory statement, not exceeding 75 words in length, of the chief purpose of the measure. . . .
>
> * * *
>
> The ballot title shall consist of a caption, not exceeding 15 words in length, by which the measure is commonly referred to or spoken of. . . .

As to the sufficiency of the ballot title and language, I have only reviewed each of the proposals to determine whether they comply with the word limitations for the ballot title and summary. I find that all of the proposals satisfy the word limitation requirements for the title and ballot summary.

II. Single Subject

The "single subject" restriction on amendments to the Constitution and charters has a twofold purpose. The first is to prevent "logrolling", a practice where an amendment containing unrelated provisions, some of which electors might support, is proposed to get an otherwise disfavored provision passed. *Advisory Opinion to Att'y Gen. re: Limited Casinos*, 644 So. 2d 71, 73 (Fla. 1994). The second is whether the amendment affects separate functions of the government and other provisions of the charter. *In re Advisory Opinion to Att'y Gen. - Restricts Laws Related to Discrimination*, 632 So. 2d 1018, 1020 (Fla. 1994). In determining whether a provision complies with the single subject requirement, the courts generally determine whether there is a natural or logical connection between the provisions. The provisions of Section 7.4.1 of the

Charter of Brevard County requires that the three person panel review each of the proposed amendments to determine whether each embraces one subject.

III. Consistency with Constitution

County charter provisions, as with any legislative act, must be consistent with the express provisions of the Florida Constitution.

IV. Consistency with General Laws

Charter provisions will also be considered invalid if they are "inconsistent with general law" as provided in Article VIII, Section l(g) of the Florida Constitution. As established by case law, the term "inconsistent" in this context means "contradictory in the sense of legislative provisions which cannot coexist." *State v. Sarasota County*, 549 So. 2d 659 (Fla. 1989); *Pinellas County v. City of Largo*, 964 So. 2d 847, 854 (Fla. 2d DCA 2007).

Though not applicable to these amendments, not every conflict with a general law renders a charter amendment invalid or "inconsistent". There are explicit exceptions for charter counties in the annexation statutes (*Pinellas County v. City of Largo*) and in the comprehensive planning statute (§ 163.3171(2), Fla. Stat.: "In the case of chartered counties, the county may exercise such authority over municipalities or districts within its boundaries as is provided for in its charter."). In other cases, the permitted conflict with general law may be implicit. The Constitution itself may invite a charter provision which deviates from the provisions of general law with respect to noncharter counties. *Chase v. Cowart*, 102 So. 2d 147 (Fla. 1958), decided under the prior Constitution but under similar provisions.

V. Consistency with the Charter

Finally, as set forth in Section 7.4.1, a review of the proposed amendments shall also be conducted to determine whether they are inconsistent with other provisions of the Charter. Similar to the analysis for determining whether a provision is inconsistent with general law, a separate analysis is performed to determine whether the proposed amendment is inconsistent with the other provisions of the Charter. This requires a determination as to whether the proposed amendment and the existing Charter provisions are "contradictory in the sense of legislative provisions that cannot coexist." *State v. Sarasota County*, *id.*

Based on the foregoing criteria, I advise the Charter Review Commission and the Board of County Commissioners as to my opinions on the proposed amendments as set forth below:

A. RESOLUTION 2022-001 (Proposes the amendment of Section 7.4.1 to clarify what occurs if a proposal is not found by the three person review panel to be consistent with the Florida Constitution, General Law or the Charter)

Background:

Under the Charter of Brevard County, Section 7.4.1 establishes a process for the independent review of proposed Charter amendments. This process utilizes the services of a panel of three persons who independently review the proposed Charter amendments and render an opinion as to whether each amendment "embraces one subject only and is consistent with the Florida Constitution, general law and this Charter." The purpose of the proposal is to clarify what is to occur in the event a majority of the reviewing panel renders an opinion that the proposal violates one of the criteria.

Under the proposed amendment, if two members of the panel find that the proposal is not consistent with the Florida Constitution, general law or the Charter, then the proposal is considered rejected and it is returned to the County Commission or to the Charter Review Commission that sponsored the amendment on the ballot.

The language contained within the proposed amendment satisfies the single subject requirement as it solely deals with the process for approval of an amendment to the Charter.

Further, it is my opinion the proposed amendment is consistent with the Florida Constitution, general law or the existing provisions of the Charter, as it constitutes a provision that addresses the method by which amendments and revisions to the Charter are to be considered and which is authorized by section 125.64, Florida Statutes.

Conclusion as to Resolution 2022-001:

(1) The text of the proposed amendment does not violate the "single subject" restriction.

(2) The text of the proposed amendment is consistent with the Constitution of the State of Florida.

(3) The text of the proposed amendment is consistent with the general laws of Florida.

(4) The text of the proposed amendment is consistent with the Charter.

B. RESOLUTION 2022-002 (Proposes an amendment to Section 7.3.3 to require the approval of any Charter amendment by at least 60% of the electors voting)

Background:

The proposed amendment to Section 7.3.3 of the Charter requires that passage of a proposed Charter amendment shall require the approval of the public by a vote of at least 60% of the electors voting on the measure.

Initially, the proposed amendment satisfies the "single subject" requirement as the provision deals solely with the process for approval of an amendment to the Charter. It is also consistent with the provisions of the Florida Constitution.

The provisions of section 125.64, Florida Statutes, set forth the procedures for the adoption of county charters. Under those provisions, once a charter has been proposed, either by the board of county commissioners or by the charter commission, then a special election shall be held to consider the approval of the charter. However, the provisions of section 125.64, Florida Statutes, differentiates between the initial adoption of a charter and subsequent revisions and amendments. As stated in subsection 125.64(2), Florida Statutes:

> (2) If a majority of those voting on the question favor the adoption of the new charter, it shall become effective January 1 of the succeeding year or at such other time as the charter shall provide. Such charter, once adopted by the electors, may be amended only by the electors of the county. The charter shall provide a method for

submitting future charter revisions and amendments to the electors of the county. (Emphasis added)

The language of subsection 125.64(2), Florida Statutes, clearly requires only a majority of those voting to adopt a charter initially. However, the statute provides flexibility as to the method for the approval of future charter revisions and amendments. Based upon a review of this language, it appears that the inclusion of a provision that would require 60% approval by the voters for charter revisions and amendments is consistent with the legislative authorization to provide a method for consideration of future amendments.

Conclusion as to Resolution 2022-002:

(1) The text of the proposed amendment does not violate the "single subject" requirement.

(2) The text of the proposed amendment is consistent with the Constitution of the State of Florida.

(3) The text of the proposed amendment is consistent with the general laws of Florida.

(4) The text of the proposed amendment is consistent with other provisions of the Charter.

C. RESOLUTION 2022-003 (Proposes an amendment of Section 5.2 to provide for the recall of certain County officers and School Board members)

Background:

Resolution 2022-003 seeks to amend Section 5.2 of the Brevard County Charter to establish that the recall process for certain elected officials shall follow the procedures contained in section 100.361, Florida Statutes. The proposed amendment also provides that recalls under the Charter would also be applicable to any elected County officer named in Section 4.1.1 of the Charter (consisting of the Sheriff, Property Appraiser, Tax Collector, Clerk of the Circuit Court, and Supervisor of Elections), and adds members of the School Board. Finally, the amendment provides that the method by which a vacant position is filled following a recall shall be pursuant to section 100.361, Florida Statutes.

The proposed amendment has two substantive changes. The first is that it dictates that the application of the recall procedures and the process for the filling of any vacancies would be pursuant to the provisions of section 100.361, Florida Statutes. Further, the proposed amendment expands the offices that are subject to the recall provision to include members of the School Board. All of the proposed amendments deal with the subject of recall and, therefore, satisfy the requirements of the single subject provisions.

Secondly, the amendments which incorporate the procedures for the recall from section 100.361, Florida Statutes, are both consistent with the Constitution of the State of Florida and general law, as they incorporate state law provisions into the Charter itself. Further, as to that particular provision, there is no inconsistency with the Charter itself.

The issue concerning the incorporation of School Board members as subject to the recall provisions requires further discussion. The fundamental purpose of a county charter is to allow the local community to improve and reorganize county government. (See section 125.63, Florida Statutes). However, the School Board is a separate governmental entity that governs the Brevard County School District.

The Charter provisions have been deemed applicable not only to County Commissioners but also to certain County officers as identified within the Constitution. Article VIII, Section 1(d) of the Florida Constitution identifies county officers as the sheriff, tax collector, property appraiser, supervisor of elections, and clerk of the circuit court. Generally, charter provisions relating to these county officers have been upheld even though they are independent constitutional offices due to their interrelation with the functioning of county government. Further, Section 4.1 of the Charter has preserved those offices as departments of the County as follows:

> The offices of Sheriff, Property Appraiser, Tax Collector, Clerk of the Circuit Court, and Supervisor of Elections are expressly preserved as departments of the County Government under this Charter. All of the powers, duties and functions now or hereafter prescribed by the Constitution and general laws of Florida applicable to such officers in non-charter counties are preserved, except as provided by this Charter.

Specifically, as to the applicability of recall provisions to these County officers, the Division of Elections has previously issued an advisory opinion in 1994 addressing whether a county charter may lawfully provide a method for recall of county officers. The opinion of the

Division of Elections was that a charter could provide that county officers could be subject to recall.

However, the provisions related to school board members are separate and distinct from those county officers identified in Article VIII, Section 1(d) of the Constitution. The establishment of school districts and school boards contained within Article IX, Section 4 of the Florida Constitution provides as follows:

> SECTION 4. School districts; school boards.—
>
> (a) Each county shall constitute a school district; provided, two or more contiguous counties, upon vote of the electors of each county pursuant to law, may be combined into one school district. In each school district there shall be a school board composed of five or more members chosen by vote of the electors in a nonpartisan election for appropriately staggered terms of four years, as provided by law.
>
> (b) The school board shall operate, control and supervise all free public schools within the school district and determine the rate of school district taxes within the limits prescribed herein. Two or more school districts may operate and finance joint educational programs.

(Emphasis added).

The school district and the school board are further defined within section 1001.32(1) and (2), Florida Statutes, which states in pertinent part:

> 1001.32 Management, control, operation, administration, and supervision.—The district school system must be managed, controlled, operated, administered, and supervised as follows:
>
> (1) DISTRICT SYSTEM.—The district school system shall be considered as a part of the state system of public education. All actions of district school officials shall be consistent and in harmony with state laws and with rules and minimum standards of

> the state board. District school officials, however, shall have the authority to provide additional educational opportunities, as desired, which are authorized, but not required, by law or by the district school board.
>
> (2) DISTRICT SCHOOL BOARD.—In accordance with the provisions of s. 4(b), Art. IX of the State Constitution, district school boards shall operate, control, and supervise all free public schools in their respective districts and may exercise any power except as expressly prohibited by the State Constitution or general law.

(Emphasis added).

Whether School Board members may be incorporated within the recall provisions of the Brevard County Charter appears to turn on whether they are considered a county officer or a district and/or state officer. There is limited law on this issue and none in the context of recall provisions. The most analogous decision is a Florida Supreme Court advisory opinion, *In re Advisory Opinion to the Governor – Sch. Bd. Member – Suspension Auth.*, 626 So. 2d 684 (Fla. 1993). In that Advisory Opinion, the Court addressed the nature of school board members in the context of the Governor's suspension authority. The Florida Supreme Court analyzed whether school board members constituted county officers or district officers. The issue in that case was whether the Governor's suspension authority under Article IV, Section 7 of the Florida Constitution applied to school board members or whether the general provisions of section 112.52, Florida Statutes, applied. The Court phrased the ultimate question to be decided as follows:

> The single question presented by these letters is whether a school board member is a "county" officer, in which event he or she may be suspended only under article IV, section 7(a), or a "district" officer, in which event the school board member could be suspended under the statutory authority of section 112.51, Florida Statutes.

The Supreme Court concluded that elected school board members may be suspended by the Governor only under the authority granted in Article IV, Section 7, as they were deemed to be county officers.

The analysis contained within the Advisory Opinion of the Supreme Court is instructive in this case. For example, the Court noted that under Article VIII, Section 1(d) of the Constitution, county officers are only identified as the sheriff, tax collector, property appraiser and supervisor of elections. However, county commissioners were not included within that provision; rather, they were separately included under Article VIII, Section 1(e) of the Florida Constitution. As a result, the Court concluded that the listing of county officers contained within Article VIII, Section 1(d) was not intended to be exhaustive but that other officers could be deemed county officers, including school board members.

In making this determination, the Supreme Court also noted several factors that weighed heavily in considering school members as county officials. First, they noted that the public perception is that both school board members and county commissioners are county officials who have equivalent power and authority, albeit in different local government spheres. *In re Advisory Opinion to the Governor*, 626 So. 2d at 689. The Court further stated that provisions of Article IX, Section 4 specifically provide that each county shall constitute a school district, lending support to the consideration of school board members as county officers.

There is additional legal authority that addresses the applications of recall and charter provisions relating to county constitutional officers. However, none of it specifically addresses the issue raised in Resolution 2022-003.[1]

Though the issue posed by this amendment is not clearly established in law, it is my opinion, based upon the decision of the Florida Supreme Court in its Advisory Opinion, that the School Board members are County officers similar to the Sheriff, Tax Collector, Property Appraiser, Supervisor of Elections and Clerk of the Circuit Court. Therefore, the provisions of the Charter governing recall can be extended to the School Board.

---

[1] There has been a suggestion that the County could include School Board members among the officers subject to recall pursuant to the broad home rule powers granted to charter counties. However, under Article VIII, Section 1(g) of the Constitution, charter counties only have such powers as "not inconsistent with general law, or with special law approved by vote of the electors." If school board members are not county officers for the purpose of a county charter, then that limitation would be based on the provisions of the Constitution or general law and, therefore, outside the grant of home rule authority possessed by the County.

Conclusion as to Resolution 2022-003:

(1) The text of the proposed amendment does not violate the "single subject" requirement.

(2) The text of the proposed amendment is consistent with the Constitution of the State of Florida.

(3) The text of the proposed amendment is consistent with the general laws of Florida.

(4) The text of the proposed amendment is consistent with the other provisions of the Charter.

D. RESOLUTION 2022-004 (Proposes the amendment of Section 7.4.1 of the Brevard County Charter relating to the three member review panel)

Background:

The amendment to Section 7.4.1 of the Brevard County Charter provides that when a proposed amendment is sponsored by the Charter Review Commission, the members of the three person panel shall report directly to and maintain a fiduciary duty to the Charter Review Commission. The amendment further provides that the three person panel shall submit its findings for each proposed amendment to the Board of County Commissioners and the Charter Review Commission within fifteen (15) days of receipt and shall include a comprehensive written report containing the panel's conclusions. The proposed amendment would also require that the comprehensive report provide a rationale for rejecting the proposed language and a suggested manner in which the defects may be resolved.

The proposed language of the Charter amendment satisfies the single subject requirement, as it deals solely with the process for review and approval of amendments. Therefore, it complies with the single subject requirements of Florida law.

As with Resolutions 2022-001 and 2022-002, neither the Florida Constitution nor Florida Statutes specifically set forth the process by which the review of Charter proposals must be accomplished, other than their ultimate approval by the electorate. As previously noted, the provisions of section 125.64, Florida Statutes, grant the authority to establish the method by which revisions and amendments to the Charter shall be considered. The proposal contained in

Resolution 2022-004 relates to the method by which future amendments will be considered and falls within the authority granted by section 125.64, Florida Statutes. The provision is also consistent with the Florida Constitution, Florida Statutes and the existing Charter.

Conclusion as to Resolution 2022-004:

(1) The text of the proposed amendment does not violate the "single subject" requirement.

(2) The text of the proposed amendment is consistent with the Constitution of the State of Florida.

(3) The text of the proposed amendment is consistent with the general laws of Florida.

(4) The text of the proposed amendment is consistent with the other provisions of the Charter.

E. RESOLUTION 2022-005 (Proposes an amendment to Section 2.7 of the Brevard County Charter, providing for the filling of vacancies in the office of County Commissioner)

Background:

The proposed amendment to Section 2.7 provides that in the event of a vacancy or suspension in the office of the County Commissioners, it shall be defined and filled as provided by law. Further, the proposed amendment requires that a vacancy created by recall be filled as provided in Section 5.2 of the Charter. Section 5.2 of the Charter provides that the unexpired terms "shall be elected in the manner provided by general law for filing of vacancies in office after recall in charter counties."

Therefore, the proposed amendment adopts and incorporates the provisions of general law in determining how the vacancies shall be filled.

The subject matter of the proposed amendment is the manner by which vacancies are filled under the Charter. As such, the proposed amendment complies with the single subject requirement.

As the amendment adopts and incorporates the requirements of Florida law for the filling of vacancies in the office of the County Commissioners, it is consistent with the Florida Constitution, general law and the Charter.

Conclusion as to Resolution 2022-005:

(1) The text of the proposed amendment does not violate the "single subject" requirement.

(2) The text of the proposed amendment is consistent with the Constitution of the State of Florida.

(3) The text of the proposed amendment is consistent with the general laws of Florida.

(4) The text of the proposed amendment is consistent with the provisions of the Charter.

F. RESOLUTION 2022-006 (Proposes the creation of a new Section 1.9 that provides for a Workforce and Supportive Housing Trust Fund and identifies revenue sources for the funding of that Trust Fund)

Background:

The proposed amendment creates a new Section 1.9, which establishes a Brevard County Workforce and Supportive Housing Trust Fund. The purpose of the Trust Fund is to provide continuing non-lapsing funds for Brevard County to address affordable housing within the County. The Trust Fund also shall be used to create sustainable affordable housing throughout Brevard County for renters and homeowners and increase work force housing opportunities. The amendment also designates a revenue source for funding of the Trust Fund, which consists of funds from the sale of County surplus real property that are not otherwise legally committed to other sources, in addition to other sources of revenue as established from time to time by ordinance. The proposed amendment also sets forth the continuing nature of the Trust Fund.

The subject matter of the proposed amendment is the establishment of a Trust Fund for the provision of affordable housing within the County. As such, the proposed amendment concerns a single subject and is in compliance with the single subject requirement of Florida law.

In reviewing the proposed Section 1.9, the use of public funds for purposes of workforce and affordable housing purposes serves a public purpose which has been recognized by the courts in Florida. *State v. Housing Finance Authority*, 506 So. 2d 397 (Fla. 1987). Further, the provisions of the amendment which provide for the funding of the Trust Fund from revenue derived from the sale of surplus property, but excludes those revenues committed for other purposes, avoids a potential issue relating to the impairment of preexisting contract rights. Therefore, the proposed Section 1.9 is not inconsistent with the Florida Constitution, general law or the Brevard County Charter.

Conclusion as to Resolution 2022-006:

(1) The text of the proposed amendment does not violate the "single subject" requirement.

(2) The text of the proposed amendment is consistent with the Constitution of the State of Florida.

(3) The text of the proposed amendment is consistent with the general laws of Florida.

(4) The text of the proposed amendment is consistent with the provisions of the Charter.

Thank you for allowing our Firm to be of assistance to the County and the Charter Review Committee. Should you require any additional information, please feel free to contact me.

Sincerely,

Gregory T. Stewart

GTS:pad

cc: Paul Gougelman
Jim Liesenfelt

James C. Dinkins, Esq.
Board Certified in City, County, and Local Government Law
55 W. Church St. #2912
Orlando, FL 32802
(239) 810-2682

August 16, 2022

Christine M. Schverak, Esq.
Interim County Attorney
Brevard County Attorney's Office
2725 Judge Fran Jamieson Way
Suite 308
Viera, FL 32940

Re: Memoranda related to the proposals submitted by the Brevard County Charter Review Commission

Dear Ms. Schverak and County Commissioners:

Thank you for the opportunity to review the six proposed County Charter amendments submitted by the Charter Review Commission this cycle. I have drafted a separate memorandum regarding each, detailing the reasons behind my views on the proposals' consistency with the Florida Constitution, general law, and the County Charter.

As is detailed in the memoranda, these views address only legal sufficiency—I do not express an opinion as to the substantive merits of the proposals themselves. I also do not express an opinion as to the proper way to address any of the defects found, though most do appear to be readily curable.

I remain available to assist the County with anything further regarding these proposals or any other matters. I appreciate your trust in including my firm in this process.

Best,

CivForge Law, P.A.
James C. Dinkins
Managing Shareholder

James C. Dinkins, Esq.
Board Certified in City, County, and Local Government Law
55 W. Church St.
Orlando, FL 32801
(239) 810-2682

To: Christine M. Schverak, Esq., Interim County Attorney
From: Jamy Dinkins, CivForge Law, PA
Date: August 15, 2022
Re: Charter Review Commission Resolution 2022-001

The foregoing is a review of the Brevard County Charter Review Commission's ("CRC") Resolution number 2022-001, relating to recall elections. The Resolution was adopted by the CRC on August 4, 2022, and is being presented to the County Commission. This memorandum is designed to advise the County Commission on the legality of the proposal, but does not provide policy advice.

Overview

Resolution 2022-001 modifies the independent review provisions of the Charter to accomplish, broadly, the following:

- Specify steps to be taken if two members of the independent review panel for proposed amendments to the county charter by the charter review commission determine the proposal is inconsistent with the Florida Constitution, general law, or the charter; and
- Make stylistic changes for consistency.

The proposed ballot summary references only the proposed requirement that a proposal found inconsistent with the constitution, charter, or general law be returned to the county commission or charter review commission for further action, which appears to be the primary motivation for the proposal.

Assumptions and limitations of review

This memorandum does not pass on the validity of the adoption of the Resolution or subsequent actions of the Brevard County Board of County Commissioners, the Brevard County Supervisor of Elections, or the voters. We assume that all procedural actions taken by any of those bodies are proper, timely, and sufficient to adopt the proposal and incorporate it into the County Charter, and thus only pass on whether the proposal, from a substantive perspective, is consistent with applicable law, including the Florida and Federal Constitutions, applicable statutes, and the County Charter.

Procedural matters

While this memorandum does not address procedural matters generally, it does consider certain formal requirements surrounding ballot questions generally. Pursuant to section

101.161, Florida Statutes, there are certain requirements for ballot language and proposal contents in referenda elections. One such requirement is that the ballot summary be fair and unambiguous, be limited in length, and phrase the question in a particular manner. In addition, there is a requirement that the amendment embrace a single subject.

Single subject requirement

Florida law is replete with single-subject requirements for legislation and constitutional amendment, most prominently in the Constitution's limitation on the power of the legislature to adopt bills that "embrace but one subject and matter properly connected therewith," in article III, section 6, and the limitation on the initiative method to amend the constitution to proposals that "embrace but one subject and matter directly connected therewith." Art. IX, Sec. 3, Fla. Const. Though the difference in these provisions is minor (amounting to a single word), the Florida Supreme Court views the "directly connected" language as more narrow. *Fine v. Firestone*, 448 So. 2d 984, 988-89 (Fla. 1984).[1] Generally, a proposal embraces one subject if it has "a natural relation . . . as component parts or aspects of a single dominant plan or scheme." *Id.* at 990 (quoting *City of Coral Gables v. Gray*, 19 So. 2d 318 (Fla. 1944)). Essentially, there must be a "oneness of purpose" in order for the proposal to meet the single-subject test, and affects a single function of the existing governmental structure. *Id.*

Resolution 2022-001 addresses a single subject, namely, what happens when an amendment proposed by the charter review commission is determined not to be consistent with the Florida Constitution, general law, or the charter by at least two members of the attorney review panel. The process of government affected is singular: namely, the process of amending the county charter. While the proposal also includes stylistic changes, those do not affect the oneness of purpose found in the proposed amendment.

Ballot language

There are three basic, and one more complex, requirements for a ballot summary. First, the caption of the ballot summary must be fifteen words or fewer. § 101.161(1), Fla. Stat. Second, the body of the ballot summary must be 75 words or fewer. *Id.* Third, the question posed must be phrased such that a "yes" vote indicates approval of the proposal and a "no" vote indicates rejection of the proposal. These three requirements are unquestionably met.

The more complex requirement is that the language be a clear and unambiguous explanatory statement of the chief purpose of the measure. *Id.* While courts have interpreted this requirement using various rules and tests, they can be summarized as an overall requirement that the ballot language fairly advise the voter of the decision to be made sufficiently to enable the voter to intelligently cast their ballot. *See Askew v. Firestone*, 421 So. 2d 151, 155 (Fla. 1982)(collecting cases). This includes a requirement that the function of government to be affected is fairly identified, *Fine*, 448 So. 2d at 989, and that

[1] This analysis considers the more narrow view, as the "directly connected" language appears in the Brevard County Charter, albeit in a section not applicable to the CRC process.

the ballot language not be misleading, *Florida Department of State v. Slough*, 992 So. 2d 142, 147 (Fla. 2008).

Ballot language can be misleading if it omits material information in such a way that a voter relying on the summary would believe the measure accomplishes something different from what the amendatory language actually does. Thus, an omission was material in a proposed property tax exemption amendment when it would have caused voters to believe it extended eligibility for the exemption where it did not, *Roberts v. Doyle*, 43 So. 3d 654, 659-61 (Fla. 2010), or where the scope of laws to be repealed under a repealer clause was not disclosed, *In re Advisory Opinion to Attorney General*, 632 So. 2d 1018, 1021 (Fla. 1994).

The chief purpose of Resolution 2022-001 is to provide a process for charter review commission proposals that are rejected by the attorney review panel. The question posed in the ballot summary is "Shall the Charter be amended to provide that proposals found to be inconsistent with the Florida Constitution, general law, or the existing Charter be returned to the County Commission or Charter Review Commission for further action if any is to be done?" While the question identifies the chief purpose of the proposal, it may be phrased too broadly. The language of the proposal itself applies *only* to those proposals submitted by the charter review commission. However, there are multiple ways to amend the Brevard County Charter.

Amendment of the charter by petition *also* requires submission of the proposed amendment to an attorney review panel, but that process is not affected by the proposed amendment. In fact, the petition amendment process contains similar language regarding what to do if the attorney review panel determines the proposal to be consistent with the law, and similarly is silent as to the process if the proposal is rejected by the panel. A review of the summary would lead a voter to believe that the new process for rejected proposals applies to *all* charter amendment proposals submitted to the review panel, which is not what Resolution 2022-001 actually does.

While a court must afford deference to the decision of the voters,[2] the ballot summary here is analogous to that rejected by the court in *Roberts*. In *Roberts*, the court rejected a ballot summary where the summary did not include an exception to qualification for a tax exemption (specifically, that a person's spouse's status could render them ineligible), among other minor inconsistencies. 43 So. 3d at 660-61. This is similar to the exception omitted from the proposal in Resolution 2022-001, where the voter would not be informed that the new process for panel-rejected proposals applies only to one subset of proposed charter amendments. This is a material omission which may be found by a court to render the ballot summary defective.[3]

[2] Generally, a ballot summary must be shown to be "clearly and conclusively defective" to warrant a court's interference with placement on the ballot. *Adv. Op. re 1.35% Property Tax Cap*, 2 So. 3d 968, 971-72 (Fla. 2009).

[3] It is worth noting that the caption must be read together with the ballot summary when performing this analysis, and that the caption is currently short of the maximum word limit. Adding specificity to the caption could likely cure this omission and render the ballot summary sufficient.

Consistency with general law

The referral of certain charter amendment proposals to an independent panel is well within the home-rule authority of a county. Art. VIII, Sec. 1(g), Fla. Const. Thus, it stands to reason that modification of the process associated with that referral is also within the authority of a county. Similarly, there is no limitation on the scope of the authority of the charter review commission to propose this type of amendment.

There is no general law that would operate to prohibit the county from specifying what is to be done with a proposal by a charter review commission that is rejected by an independent review panel. If anything, by allowing an opportunity to correct any errors, the charter expands the rights of the charter review commission.

Conclusion

While Resolution 2022-001 contains a proposal that is consistent with the Florida Constitution, general law, and the Brevard County Charter, the proposed ballot summary is deficient in that it does not adequately inform voters that the proposed amendment applies only to those proposals submitted by the Charter Review Commission, not those submitted by petition.

James C. Dinkins, Esq.
Board Certified in City, County, and Local Government Law
55 W. Church St.
Orlando, FL 32801
(239) 810-2682

To: Christine M. Schverak, Esq., Interim County Attorney
From: Jamy Dinkins, CivForge Law, PA
Date: August 15, 2022
Re: Charter Review Commission Resolution 2022-002

The foregoing is a review of the Brevard County Charter Review Commission's ("CRC") Resolution number 2022-002, relating to charter amendments. The Resolution was adopted by the CRC on August 4, 2022, and is being presented to the County Commission. This memorandum is designed to advise the County Commission on the legality of the proposal, but does not provide policy advice.

Overview

Resolution 2022-002 modifies the amendment provisions of the Charter to accomplish, broadly, the following:

- Increase the number of votes necessary to amend the charter to 60% of the electors voting on the amendment for those amendments proposed by the County Commission and by petition; and
- Make stylistic changes for consistency.

The proposed ballot summary references only the proposed 60% threshold, which appears to be the primary motivation for the proposal.

Assumptions and limitations of review

This memorandum does not pass on the validity of the adoption of the Resolution or subsequent actions of the Brevard County Board of County Commissioners, the Brevard County Supervisor of Elections, or the voters. We assume that all procedural actions taken by any of those bodies are proper, timely, and sufficient to adopt the proposal and incorporate it into the County Charter, and thus only pass on whether the proposal, from a substantive perspective, is consistent with applicable law, including the Florida and Federal Constitutions, applicable statutes, and the County Charter.

Procedural matters

While this memorandum does not address procedural matters generally, it does consider certain formal requirements surrounding ballot questions generally. Pursuant to section 101.161, Florida Statutes, there are certain requirements for ballot language and proposal contents in referenda elections. One such requirement is that the ballot summary be fair

and unambiguous, be limited in length, and phrase the question in a particular manner. In addition, there is a requirement that the amendment embrace a single subject.

Single subject requirement

Florida law is replete with single-subject requirements for legislation and constitutional amendment, most prominently in the Constitution's limitation on the power of the legislature to adopt bills that "embrace but one subject and matter properly connected therewith," in article III, section 6, and the limitation on the initiative method to amend the constitution to proposals that "embrace but one subject and matter directly connected therewith." Art. IX, Sec. 3, Fla. Const. Though the difference in these provisions is minor (amounting to a single word), the Florida Supreme Court views the "directly connected" language as more narrow. *Fine v. Firestone*, 448 So. 2d 984, 988-89 (Fla. 1984).[1] Generally, a proposal embraces one subject if it has "a natural relation . . . as component parts or aspects of a single dominant plan or scheme." *Id.* at 990 (quoting *City of Coral Gables v. Gray*, 19 So. 2d 318 (Fla. 1944)). Essentially, there must be a "oneness of purpose" in order for the proposal to meet the single-subject test, and affects a single function of the existing governmental structure. *Id.*

Resolution 2022-002 addresses a single subject, namely, the number of votes required for adoption of certain charter amendments. The process of government affected is singular: namely, the process of amending the county charter. While the proposal also includes stylistic changes, those do not affect the oneness of purpose found in the proposed amendment.

Ballot language

There are three basic, and one more complex, requirements for a ballot summary. First, the caption of the ballot summary must be fifteen words or fewer. § 101.161(1), Fla. Stat. Second, the body of the ballot summary must be 75 words or fewer. *Id.* Third, the question posed must be phrased such that a "yes" vote indicates approval of the proposal and a "no" vote indicates rejection of the proposal. These three requirements are unquestionably met.

The more complex requirement is that the language be a clear and unambiguous explanatory statement of the chief purpose of the measure. *Id.* While courts have interpreted this requirement using various rules and tests, they can be summarized as an overall requirement that the ballot language fairly advise the voter of the decision to be made sufficiently to enable the voter to intelligently cast their ballot. *See Askew v. Firestone*, 421 So. 2d 151, 155 (Fla. 1982)(collecting cases). This includes a requirement that the function of government to be affected is fairly identified, *Fine*, 448 So. 2d at 989, and that the ballot language not be misleading, *Florida Department of State v. Slough*, 992 So. 2d 142, 147 (Fla. 2008).

[1] This analysis considers the more narrow view, as the "directly connected" language appears in the Brevard County Charter, albeit in a section not applicable to the CRC process.

Ballot language can be misleading if it omits material information in such a way that a voter relying on the summary would believe the measure accomplishes something different from what the amendatory language actually does. Thus, an omission was material in a proposed property tax exemption amendment when it would have caused voters to believe it extended eligibility for the exemption where it did not, *Roberts v. Doyle*, 43 So. 3d 654, 659-61 (Fla. 2010), or where the scope of laws to be repealed under a repealer clause was not disclosed, *In re Advisory Opinion to Attorney General*, 632 So. 2d 1018, 1021 (Fla. 1994).

The chief purpose of Resolution 2022-002 is increase the number of votes required for adoption of a charter amendment proposed by the County Commission or by petition. The question posed in the ballot summary is "Shall the Charter be amended to require a vote of at least sixty percent of those voters voting on a proposed amendment be required to adopt the proposal?" The question contains a material omission in that a voter is not informed that the threshold is being changed only for County Commission-proposed or petition-proposed amendments, but not for CRC proposals. This actively misleads the voter into thinking that the charter would become harder to amend in all ways, not just the ways that are easier for the voter to access (petition and through the County Commission).

We would specifically note that the express language of the provision in the charter (independent of this amendment) identifies the voting threshold required only for those charter amendments proposed by the County Commission or by petition, not those proposed by the CRC. The authority for submission of CRC proposals to the voters lies in section 7.4 of the charter, while the proposed 7.3.3 language references only section 7.3.1 and 7.3.2. Section 7.4, which is not amended by this proposal, specifies that a majority is required for adoption of a CRC proposal. This is a material omission that renders the ballot summary defective.

Consistency with general law

A county is free to set a threshold higher than a simple majority for approval of charter amendments. While city charters may be restricted from having a threshold other than a majority, *see* section 166.031(2), Florida Statutes, there is no similar restriction for counties. In fact, the statutes simply provide that the charter must "provide a method for submitting future charter revisions and amendments to the electors of the county." § 125.64, Fla. Stat. At least one county in Florida, Polk County, has a sixty percent threshold for charter amendments. There are a number of cases which, in dicta, allow for sixty-percent thresholds in certain circumstances. *See*, *e.g.*, *Mullen v. Bal Harbor Village*, 241 So. 3d 949 (Fla. 3d DCA 2018)(rejecting ballot proposals to increase the threshold for voter approval of certain leases to 60% on other grounds). Similarly, for state constitutional amendments, there is a sixty percent threshold. Art. Xi, Sec. 5(e), Fla. Const. Thus, a general sixty percent threshold for charter amendment would appear to be consistent with the Florida Constitution and general law.

It is worth examining, however, whether a higher threshold for citizen-proposed charter amendments than for CRC-proposed amendments is permissible. Polk County's charter is informative, as it similarly lists the charter review process separately from the petition and

County Commission processes for amendment, and the sixty percent threshold appears in the section describing voting procedure on the latter two. However, there is not a separate provision specifying a majority vote on CRC-proposed amendments in Polk County's charter, and a reasonable interpretation is that the general reference to "a referendum" would follow the same threshold as for other charter amendments. Sec. 8.4, Charter of Polk County, Fla.

An argument could be made that a differential threshold violates the equal protection clauses of the Federal and Florida Constitutions. Amend. XIV, Sec. 1, U.S. Const.; Art. I, Sec. 2, Fla. Const. An equal protection analysis typically uses a rational basis test, unless a suspect class or fundamental right is involved. *Estate of McCall v. U.S.*, 134 So. 3d 894, 901 (Fla. 2014). Citizens generally, as compared to appointed officials of the CRC, are not a suspect class. The right to amend a county charter is not a fundamental right, as not all counties have charters.[2] Thus, a distinction between CRC-proposed amendments and other amendments must simply have a rational basis, that is, it must not be arbitrary and capricious and must bear a rational and reasonable relationship to a legitimate state objective. *McCall*, 134 So. 3d at 901. Given the stated objective of reflecting "the need for greater consensus before changing the County Charter," Charter Review Commission Agenda Report on Proposal 10 – Public Hearing 3 (July 7, 2022), there is a legitimate state objective. Because the CRC includes a deliberative process more stringent than either the County Commission process or petition process for proposing charter amendments, there is a rational relationship between a lower threshold for CRC amendments and the objective of achieving greater consensus. The distinction would, therefore, meet the requirements of the equal protection clauses.

Conclusion

While Resolution 2022-002 contains a proposal that is consistent with the Florida Constitution, general law, and the Brevard County Charter, the proposed ballot summary is deficient in that it misleads voters into believing that the changed threshold will apply to all proposed charter amendments, not just those proposed by petition or by the County Commission.

[2] There are fundamental rights associated with county government, such as the right to run for county office. *Bd. of Comm'rs of Sarasota Cnty. v. Gustafson*, 616 So. 2d 1165 (Fla. 1993).

James C. Dinkins, Esq.
Board Certified in City, County, and Local Government Law
55 W. Church St.
Orlando, FL 32801
(239) 810-2682

To: Christine M. Schverak, Esq., Interim County Attorney
From: Jamy Dinkins, CivForge Law, PA
Date: August 15, 2022
Re: Charter Review Commission Resolution 2022-003

The foregoing is a review of the Brevard County Charter Review Commission's ("CRC") Resolution number 2022-003, relating to recall elections. The Resolution was adopted by the CRC on August 4, 2022, and is being presented to the County Commission. This memorandum is designed to advise the County Commission on the legality of the proposal, but does not provide policy advice.

Overview

Resolution 2022-003 modifies the recall provisions of the Charter to accomplish, broadly, the following:

- Correct an erroneous internal reference to the officers subject to recall;
- Specify the "general law" referenced by statute;
- Add school board members to the scope of the recall provision; and
- Make stylistic changes for consistency.

The proposed ballot summary references only the addition of the school board members to the list of officers subject to recall, which appears to be the primary motivation for the proposal.

Assumptions and limitations of review

This memorandum does not pass on the validity of the adoption of the Resolution or subsequent actions of the Brevard County Board of County Commissioners, the Brevard County Supervisor of Elections, or the voters. We assume that all procedural actions taken by any of those bodies are proper, timely, and sufficient to adopt the proposal and incorporate it into the County Charter, and thus only pass on whether the proposal, from a substantive perspective, is consistent with applicable law, including the Florida and Federal Constitutions, applicable statutes, and the County Charter.

Procedural matters

While this memorandum does not address procedural matters generally, it does consider certain formal requirements surrounding ballot questions generally. Pursuant to section 101.161, Florida Statutes, there are certain requirements for ballot language and proposal contents in referenda elections. One such requirement is that the ballot summary be fair

and unambiguous, be limited in length, and phrase the question in a particular manner. In addition, there is a requirement that the amendment embrace a single subject.

Single subject requirement

Florida law is replete with single-subject requirements for legislation and constitutional amendment, most prominently in the Constitution's limitation on the power of the legislature to adopt bills that "embrace but one subject and matter properly connected therewith," in article III, section 6, and the limitation on the initiative method to amend the constitution to proposals that "embrace but one subject and matter directly connected therewith." Art. IX, Sec. 3, Fla. Const. Though the difference in these provisions is minor (amounting to a single word), the Florida Supreme Court views the "directly connected" language as more narrow. *Fine v. Firestone*, 448 So. 2d 984, 988-89 (Fla. 1984).[1] Generally, a proposal embraces one subject if it has "a natural relation . . . as component parts or aspects of a single dominant plan or scheme." *Id.* at 990 (quoting *City of Coral Gables v. Gray*, 19 So. 2d 318 (Fla. 1944)). Essentially, there must be a "oneness of purpose" in order for the proposal to meet the single-subject test, and affects a single function of the existing governmental structure. *Id.*

Resolution 2022-003 addresses a single subject, namely, which officers identified in the Brevard County Charter are subject to recall. While the process of recall affects multiple functions of government in that heads of various aspects of county government are affected, the actual process of government affected is singular: namely, the process of removing an elected or appointed government official, regardless of the office they hold. While the proposal also includes stylistic changes, those do not affect the oneness of purpose found in the proposed amendment.

Ballot language

While the bulk of the analysis in this memorandum is complex, the ultimate proposal, and therefore the ballot summary, is not. In short, the proposed ballot summary is sufficient to meet procedural requirements. There are three basic, and one more complex, requirements for a ballot summary. First, the caption of the ballot summary must be fifteen words or fewer. § 101.161(1), Fla. Stat. Second, the body of the ballot summary must be 75 words or fewer. *Id.* Third, the question posed must be phrased such that a "yes" vote indicates approval of the proposal and a "no" vote indicates rejection of the proposal. These three requirements are unquestionably met.

The more complex requirement is that the language be a clear and unambiguous explanatory statement of the chief purpose of the measure. *Id.* While courts have interpreted this requirement using various rules and tests, they can be summarized as an overall requirement that the ballot language fairly advise the voter of the decision to be made sufficiently to enable the voter to intelligently cast their ballot. *See Askew v. Firestone*, 421 So. 2d 151, 155 (Fla. 1982)(collecting cases). This includes a requirement that the

[1] This analysis considers the more narrow view, as the "directly connected" language appears in the Brevard County Charter, albeit in a section not applicable to the CRC process.

function of government to be affected is fairly identified, *Fine*, 448 So. 2d at 989, and that the ballot language not be misleading, *Florida Department of State v. Slough*, 992 So. 2d 142, 147 (Fla. 2008).

Ballot language can be misleading if it omits material information in such a way that a voter relying on the summary would believe the measure accomplishes something different from what the amendatory language actually does. Thus, an omission was material in a proposed property tax exemption amendment when it would have caused voters to believe it extended eligibility for the exemption where it did not, *Roberts v. Doyle*, 43 So. 3d 654, 659-61 (Fla. 2010), or where the scope of laws to be repealed under a repealer clause was not disclosed, *In re Advisory Opinion to Attorney General*, 632 So. 2d 1018, 1021 (Fla. 1994).

The chief purpose of Resolution 2022-003 is to add school board members to the scope of the recall provision contained in the Brevard County Charter. The question posed in the ballot summary is "Shall the Charter be amended to add School Board Members to this list who may face recall election and replacement . . . ?" This question fairly encompasses the chief purpose of the proposal. It identifies the function of government to be addressed (the recall and replacement of officers) and the officers to which it applies (school board members). The question is also not misleading, as the summary correctly identifies the constitutional officers currently subject to recall and the source of the process for such recall.

The summary omits the fact that county commissioners are currently, and will remain, subject to recall. However, that portion of the recall provision is not being substantively changed by the proposed amendment, and a voter would not be misled into thinking that the proposal either establishes, eliminates, or modifies recall provisions as it relates to county commissioners. The omission is merely from the contextual explanation of the recall process. Accordingly, the omission is not material and is likely not misleading.

The proposed ballot caption and summary in Resolution 2022-003 is a clear, unambiguous, explanatory statement of the chief purpose of the measure and is not misleading. Given the deference a court must afford the decision of the voters,[2] the ballot summary proposed is likely to withstand legal challenge on the grounds that it is misleading or omits material information.

Consistency with general law

The biggest question related to Resolution 2022-003 is whether a charter county may, through its charter, adjust certain defaults relating to composition of the county school board from general law defaults.[3]

[2] Generally, a ballot summary must be shown to be "clearly and conclusively defective" to warrant a court's interference with placement on the ballot. *Adv. Op. re 1.35% Property Tax Cap*, 2 So. 3d 968, 971-72 (Fla. 2009).

[3] We recognize that the Brevard County Charter already addresses some of these issues in Article 8. However, we were not asked to opine as to the validity of existing provisions of the county charter.

Analysis of county authority should always begin with an understanding of county home-rule authority as established by article VIII, section 1(g) of the Florida Constitution. Florida takes a broad view of the powers of the county, as recently recognized in this context in *Telli v. Broward County*, 94 So. 3d 504, 513 (Fla. 2012)(" Interpreting Florida's Constitution to find implied restrictions on powers otherwise authorized is unsound in principle.") Thus the County may, through its charter, take any action within the scope of its powers that does not conflict with general law.

The first question to answer is whether regulation of the school board is within the scope of authority granted to the County by the Florida Constitution and general law. While it is a close question, we conclude that regulation of the membership of a school board is not within the "powers of local self-government" granted by the Florida Constitution to the counties because it is expressly delegated elsewhere.

Section 125.01, Florida Statutes, generally sets forth the powers of counties. While paragraph (1)(w) of that statute grants the power to "Perform any other acts not inconsistent with law, which acts are in the common interest of the people of the county, and exercise all powers and privileges not specifically prohibited by law," there is no other reference in the county powers to education or schools, and subsection (1) itself specifies that the power granted by statute is to "carry on county government." In Florida, governance of schools is not considered county government, but rather is dedicated to a "state system of schools" governed by a state Board of Education and with certain authority delegated to the county school boards. §1000.01(3), Fla. Stat. While each school board is associated with the territorial boundaries of a county,[4] it is not subject to the control of the County Commission but operates independently.

This distinction is made clear in various provisions of the Florida Statutes and Constitution. For example, a school board member is not a "county officer" as that term is defined in Article 8, Section 1(d) of the Florida Constitution.[5] Though that term is not always applied strictly, for example in the context of whether the Governor has the power to suspend a school board member or county commissioner, *see In re Advisory Opinion to the Governor*, 626 So. 2d 684, 689 (Fla. 1993), the nature of the use of the term and historical context is highly important. In its Advisory Opinion, the supreme court was clear that the term "county officer" in the governor's suspension authority provision was broader than the same term used in other contexts, both because of the history of amendment of the constitution and because a narrower interpretation would leave no recourse to suspend an official who misbehaved. *Id.* These factors are not present when looking at a county's authority to regulate membership on the school board through its charter.

There are various statutory provisions relating to school board membership that grant various specific powers to the board as opposed to other entities. For example, the legislation enabling the constitutional authority to expand a school board's membership

[4] In theory, the electors of two or more contiguous counties can form a unified school district. Art. IX, Sec. 4, Fla. Const.

[5] School board members are also listed separately from county officers in the new ethics provisions which will become part of the constitution effective December 31 of this year in new Article II, section 8(f)(1).

beyond five members is found in section 1001.34(2), Florida Statutes. This statute provides for a Resolution of the school board followed by a vote of the electors in order to expand the membership. Similarly, the switch from elected to appointed superintendents is done by either school board Resolution or special act, followed by a vote of the electors.

In summary, all of the constitutional and statutory provisions related to school board membership point to the school board, and not the county charter, as the source of authority to modify a default position on electing members. It stands to reason that, if general law permits recall of school board members, the process for that must be established by the school board itself (subject to a vote of the electors), not by the county charter.

If the county could, by charter, provide for recall of school board members, we would also need to determine whether any general law prohibits the exercise of the authority in the way that has been proposed by Resolution 2022-003. This is, perhaps, a clearer question to answer. There is no express general law prohibition on allowing recall of school board members. However, it could be argued that the express statutory provisions relating to makeup and election of school board members discussed above may constitute field preemption.

Field preemption occurs when there is no explicit conflict between the enactments of a "senior" legislative body (here, the Florida legislature) and a "junior" legislative body (here, the voters amending the county charter), but the senior body's scheme of regulation of the subject is pervasive and further action by the junior body would present the danger of conflict with the pervasive scheme. *Tribune Co. v. Cannella*, 458 So. 2d 1075, 1077 (Fla. 1984)(quoting *Tribune Co. v. Cannella*, 438 So. 2d 516 (Fla. 2d DCA 1983)(Lehan, J., dissenting)). While there are several laws relating to composition of school boards, it is a stretch to argue that the field of regulation is preempted by state statute because such laws do not create a pervasive scheme. At best, they give guidance as to which bodies have the authority to act in the field, but they are not comparable to other instances where field preemption has been acknowledged. A few scattered statutes are not comparable to a regulatory scheme like the Public Employees Relations Commission, as found in *Communications Workers of America v. Indian River County School Board*, 888 So. 2d 96 (Fla. 4th DCA 2004). Thus, if it is determined that the recall provision is within the authority of county government, as a concept it would not be in conflict with general law.

It should be noted, however, that at least one component of the proposed charter amendment is in direct conflict with general law, and likely would be unenforceable if challenged. Section 1001.38, Florida Statutes, provides that all school board vacancies must be filled by gubernatorial appointment. The proposed charter amendment specifies that the successor to the unexpired term would be filled through election as provided in section 100.361, Florida Statutes. The provisions conflict, and the general law requiring gubernatorial appointment would supersede the charter provision requiring election.

Conclusion

While Resolution 2022-003 contains a procedurally appropriate proposed charter amendment, that amendment would likely be unenforceable if adopted. This is because, first, the exercise of county authority is outside of the scope of what a county charter may encompass, and second, because some specific provisions expressly conflict with state statute.

It should be noted that an example of another county including recall of school board members in its charter was brought to our attention. On further investigation, Duval County includes a school board recall provision, which was adopted by the Florida Legislature in a special act. Given the consolidated city-county government, and the special act, we are hesitant to use that example as a basis for analysis here.

James C. Dinkins, Esq.
Board Certified in City, County, and Local Government Law
55 W. Church St.
Orlando, FL 32801
(239) 810-2682

To: Christine M. Schverak, Esq., Interim County Attorney
From: Jamy Dinkins, CivForge Law, PA
Date: August 15, 2022
Re: Charter Review Commission Resolution 2022-004

The foregoing is a review of the Brevard County Charter Review Commission's ("CRC") Resolution number 2022-004, relating to recall elections. The Resolution was adopted by the CRC on August 6, 2022, and is being presented to the County Commission. This memorandum is designed to advise the County Commission on the legality of the proposal, but does not provide policy advice.

Overview

Resolution 2022-004 modifies the independent review provisions of the Charter to accomplish, broadly, the following:

- Clarify that the members of the attorney review panel are to be selected by, report directly to, and have a fiduciary duty to, the CRC;
- Require that the attorney review panel submit findings within fifteen days of receipt of a proposed amendment;
- Provide an opportunity for the CRC to cure any defect;
- Require that the attorney review panel provide specific reasons for rejection and suggestions for resolving the defect;
- Extend the term of the CRC to allow for cure of defects; and
- Make stylistic changes for consistency.

The proposed ballot summary references the proposed clarification of CRC selection of the attorneys and the return of any defective proposals to the CRC for further action. It does not pose a question to voters.

Assumptions and limitations of review

This memorandum does not pass on the validity of the adoption of the Resolution or subsequent actions of the Brevard County Board of County Commissioners, the Brevard County Supervisor of Elections, or the voters. We assume that all procedural actions taken by any of those bodies are proper, timely, and sufficient to adopt the proposal and incorporate it into the County Charter, and thus only pass on whether the proposal, from a substantive perspective, is consistent with applicable law, including the Florida and Federal Constitutions, applicable statutes, and the County Charter.

Procedural matters

While this memorandum does not address procedural matters generally, it does consider certain formal requirements surrounding ballot questions generally. Pursuant to section 101.161, Florida Statutes, there are certain requirements for ballot language and proposal contents in referenda elections. One such requirement is that the ballot summary be fair and unambiguous, be limited in length, and phrase the question in a particular manner. In addition, there is a requirement that the amendment embrace a single subject.

Single subject requirement

Florida law is replete with single-subject requirements for legislation and constitutional amendment, most prominently in the Constitution's limitation on the power of the legislature to adopt bills that "embrace but one subject and matter properly connected therewith," in article III, section 6, and the limitation on the initiative method to amend the constitution to proposals that "embrace but one subject and matter directly connected therewith." Art. IX, Sec. 3, Fla. Const. Though the difference in these provisions is minor (amounting to a single word), the Florida Supreme Court views the "directly connected" language as more narrow. *Fine v. Firestone*, 448 So. 2d 984, 988-89 (Fla. 1984).[1] Generally, a proposal embraces one subject if it has "a natural relation . . . as component parts or aspects of a single dominant plan or scheme." *Id.* at 990 (quoting *City of Coral Gables v. Gray*, 19 So. 2d 318 (Fla. 1944)). Essentially, there must be a "oneness of purpose" in order for the proposal to meet the single-subject test, and affects a single function of the existing governmental structure. *Id.*

Resolution 2022-004 addresses a single subject, namely, the operation of the attorney review panel for CRC charter amendment proposals. The process of government affected is singular: namely, the process of amending the county charter. While the proposal also includes stylistic changes, those do not affect the oneness of purpose found in the proposed amendment.

Ballot language

There are three basic, and one more complex, requirements for a ballot summary. First, the caption of the ballot summary must be fifteen words or fewer. § 101.161(1), Fla. Stat. Second, the body of the ballot summary must be 75 words or fewer. *Id.* Third, the question posed must be phrased such that a "yes" vote indicates approval of the proposal and a "no" vote indicates rejection of the proposal. The word limitations are unquestionably met. However, the ballot question does not pose a question at all—there is no question mark, and no sentence is structured other than in a declarative format.

The language of the statute does not explicitly require a question. Rather, the requirement is that the "ballot summary of such amendment . . . shall be printed in clear and unambiguous language on the ballot . . . and shall be styled in such a manner that a 'yes'

[1] This analysis considers the more narrow view, as the "directly connected" language appears in the Brevard County Charter, albeit in a section not applicable to the CRC process.

vote will indicate approval of the proposal and a 'no' vote will indicate rejection." *Id.* The Florida Supreme Court, in other contexts, has allowed ballot summaries not framed in the form of a question. *See Armstrong v. Harris*, 773 So. 2d 7, 16 (Fla. 2000)(rejecting language for other reasons). When not framed as a question, however, the language must clearly indicate what the changes will be, in order to satisfy the "clear and unambiguous" portion.

The more complex requirement is that the language be a clear and unambiguous explanatory statement of the chief purpose of the measure. *Id.* While courts have interpreted this requirement using various rules and tests, they can be summarized as an overall requirement that the ballot language fairly advise the voter of the decision to be made sufficiently to enable the voter to intelligently cast their ballot. *See Askew v. Firestone*, 421 So. 2d 151, 155 (Fla. 1982)(collecting cases). This includes a requirement that the function of government to be affected is fairly identified, *Fine*, 448 So. 2d at 989, and that the ballot language not be misleading, *Florida Department of State v. Slough*, 992 So. 2d 142, 147 (Fla. 2008).

Ballot language can be misleading if it omits material information in such a way that a voter relying on the summary would believe the measure accomplishes something different from what the amendatory language actually does. Thus, an omission was material in a proposed property tax exemption amendment when it would have caused voters to believe it extended eligibility for the exemption where it did not, *Roberts v. Doyle*, 43 So. 3d 654, 659-61 (Fla. 2010), or where the scope of laws to be repealed under a repealer clause was not disclosed, *In re Advisory Opinion to Attorney General*, 632 So. 2d 1018, 1021 (Fla. 1994).

The chief purpose of Resolution 2022-004 is to clarify the attorney review panel procedure, vesting more authority in the CRC and specifying timeframes and alternatives for the panel's deliberation and conclusions. The ballot summary consists of three distinct sentences. First, "The Charter requires a panel of three attorneys to review proposed amendments for legality before placing the proposed amendment on the ballot." This is a statement of *current* fact. That is, it represents a statement as to what the current charter provides, rather than a statement of what the amendment would accomplish. By itself, the statement is not completely accurate—the three attorney panel is employed only for petition- and CRC-proposed amendments, not for County Commission-proposed amendments. However, the summary must be read *in pari materia* with the caption, which expressly refers to CRC-proposed amendments. Thus, read together, the statement is not inaccurate.

Second, the summary reads "When the amendment is proposed by the Charter Review Commission, the panel shall be selected by the Charter Review Commission." This is a statement of what the charter would provide if the provision is adopted. Similarly, the third sentence is "If the panel finds a Charter Review Commission proposed amendment inconsistent with the law, it shall be returned to the Charter Review Commission for further consideration." This, too, represents what the charter would provide if the amendment is adopted.

The combination of declarative sentences without a distinction between the current state (first sentence) and the proposed state (second and third sentences) is confusing. Without an understanding of the existing provisions of the charter, a voter would have no way to identify what change they are being asked to approve or reject. They may, reasonably, believe they are being asked to approve or reject all three sentences; they might also, reasonably, believe they are being asked to approve or reject any one or any two of the three sentences. The presence of the word "shall" in the second and third sentences does not cure this confusion, because it is also unclear whether "shall" refers to the proposed amendment to the charter or to the conditions stated in the first clauses of the second and third sentences.

By contrast, in cases where declaratory sentences, rather than questions, were tacitly approved by the courts, those sentences were entirely prescriptive, that is, contained no statements of the current situation and only described the changes/new rules. *See*, *e.g.*, *Armstrong*, 773 So. 2d at 16 ("Proposing an amendment . . ."; "Requires construction . . ."; "Prohibits reduction . . ."). While the *Armstrong* court ultimately rejected the ballot language, it did so because it was unclear what was being changed, as opposed to simply being added—much like the ballot language proposed here.

Because a voter would not be sure what they are being asked to approve or reject, the ballot summary is misleading.

It may also be that the ballot summary does not capture the chief purpose of the amendment. The summary is silent as to the clarification that the attorney panel reports to, is directed by, and has fiduciary responsibility to the CRC rather than the County Commission. At least arguably, the chief purpose of the amendment is to shift the authority for control of the attorney review panel from the County Commission to the CRC. While the summary does indicate the CRC would select the panel, it does not clarify that the CRC would direct the panel or that the panel would have fiduciary responsibilities to the CRC. This omission is material and may be interpreted as misleading.

Ultimately, the ballot summary does not adequately capture the chief purpose of the proposed amendment and is phrased in such a way that a voter would be confused about the change they are being asked to approve.

Consistency with general law

The referral of certain charter amendment proposals to an independent panel is well within the home-rule authority of a county. Art. VIII, Sec. 1(g), Fla. Const. Thus, it stands to reason that modification of the process associated with that referral is also within the authority of a county. Similarly, there is no limitation on the scope of the authority of the charter review commission to propose this type of amendment.

There is no general law specification of how a review process is to operate, what opportunities must be given for correction of defects, who selects review panelists, or how their reports must be delivered. There are general laws governing the responsibilities of lawyers to their clients, and while those laws and ethical rules would impact how each

panelist represents and advises the CRC (with particular attention paid to rules surrounding representation of a client paid for by a third party), they do not pose any challenge to the enforceability or practicability of the proposed amendment.

Conclusion

While Resolution 2022-004 contains a proposal that is consistent with the Florida Constitution, general law, and the Brevard County Charter, the proposed ballot summary is deficient in that it does not provide the voter with a clear statement of what they are to decide, and because it omits a chief purpose of the proposed amendment.

James C. Dinkins, Esq.
Board Certified in City, County, and Local Government Law
55 W. Church St.
Orlando, FL 32801
(239) 810-2682

To: Christine M. Schverak, Esq., Interim County Attorney
From: Jamy Dinkins, CivForge Law, PA
Date: August 15, 2022
Re: Charter Review Commission Resolution 2022-005

The foregoing is a review of the Brevard County Charter Review Commission's ("CRC") Resolution number 2022-005, relating to filling vacancies in the office of County Commissioner. The Resolution was adopted by the CRC on August 6, 2022, and is being presented to the County Commission. This memorandum is designed to advise the County Commission on the legality of the proposal, but does not provide policy advice.

Overview

Resolution 2022-005 modifies the vacancy provisions of the Charter to accomplish, broadly, the following:

- Conform provisions for vacancy in the office of County Commissioner to state law;
- Clarify that the vacancy provisions apply to suspensions from office; and
- Make stylistic changes for consistency.

The proposed ballot summary references only the proposed conformation, which appears to be the primary motivation for the proposal.

Assumptions and limitations of review

This memorandum does not pass on the validity of the adoption of the Resolution or subsequent actions of the Brevard County Board of County Commissioners, the Brevard County Supervisor of Elections, or the voters. We assume that all procedural actions taken by any of those bodies are proper, timely, and sufficient to adopt the proposal and incorporate it into the County Charter, and thus only pass on whether the proposal, from a substantive perspective, is consistent with applicable law, including the Florida and Federal Constitutions, applicable statutes, and the County Charter.

Procedural matters

While this memorandum does not address procedural matters generally, it does consider certain formal requirements surrounding ballot questions generally. Pursuant to section 101.161, Florida Statutes, there are certain requirements for ballot language and proposal contents in referenda elections. One such requirement is that the ballot summary be fair and unambiguous, be limited in length, and phrase the question in a particular manner. In addition, there is a requirement that the amendment embrace a single subject.

Single subject requirement

Florida law is replete with single-subject requirements for legislation and constitutional amendment, most prominently in the Constitution's limitation on the power of the legislature to adopt bills that "embrace but one subject and matter properly connected therewith," in article III, section 6, and the limitation on the initiative method to amend the constitution to proposals that "embrace but one subject and matter directly connected therewith." Art. IX, Sec. 3, Fla. Const. Though the difference in these provisions is minor (amounting to a single word), the Florida Supreme Court views the "directly connected" language as more narrow. *Fine v. Firestone*, 448 So. 2d 984, 988-89 (Fla. 1984).[1] Generally, a proposal embraces one subject if it has "a natural relation . . . as component parts or aspects of a single dominant plan or scheme." *Id.* at 990 (quoting *City of Coral Gables v. Gray*, 19 So. 2d 318 (Fla. 1944)). Essentially, there must be a "oneness of purpose" in order for the proposal to meet the single-subject test, and affects a single function of the existing governmental structure. *Id.*

Resolution 2022-005 addresses a single subject, namely, the process for filling vacancies in the office of County Commissioner. The process of government affected is singular: namely, what happens when a County Commissioner vacates an office. While the proposal also includes stylistic changes, those do not affect the oneness of purpose found in the proposed amendment. Similarly, the expansion of the provision to cover suspensions[2] does not affect the unifying purpose of the proposal.

Ballot language

There are three basic, and one more complex, requirements for a ballot summary. First, the caption of the ballot summary must be fifteen words or fewer. § 101.161(1), Fla. Stat. Second, the body of the ballot summary must be 75 words or fewer. *Id.* Third, the question posed must be phrased such that a "yes" vote indicates approval of the proposal and a "no" vote indicates rejection of the proposal. The word limitations are unquestionably met. While the ballot summary does not phrase the proposal in the form of a question, it is clear what the voter is intended to decide and a "yes" vote indicates approval, while a "no" vote indicates rejection.

The language of the statute does not explicitly require a question. Rather, the requirement is that the "ballot summary of such amendment . . . shall be printed in clear and unambiguous language on the ballot . . . and shall be styled in such a manner that a 'yes' vote will indicate approval of the proposal and a 'no' vote will indicate rejection." *Id.* The Florida Supreme Court, in other contexts, has allowed ballot summaries not framed in the form of a question. *See Armstrong v. Harris*, 773 So. 2d 7, 16 (Fla. 2000)(rejecting language

[1] This analysis considers the more narrow view, as the "directly connected" language appears in the Brevard County Charter, albeit in a section not applicable to the CRC process.

[2] In Florida, suspension from office is a precursor to removal, which must be accomplished by the Florida Senate. If the Senate does not vote to remove the suspended official from office, that official is reinstated regardless of whether an interim appointment has been made. Art. IV, Sec. 7, Fla. Const.

for other reasons). When not framed as a question, however, the language must clearly indicate what the changes will be, in order to satisfy the "clear and unambiguous" portion.

The more complex requirement is that the language be a clear and unambiguous explanatory statement of the chief purpose of the measure. *Id.* While courts have interpreted this requirement using various rules and tests, they can be summarized as an overall requirement that the ballot language fairly advise the voter of the decision to be made sufficiently to enable the voter to intelligently cast their ballot. *See Askew v. Firestone*, 421 So. 2d 151, 155 (Fla. 1982)(collecting cases). This includes a requirement that the function of government to be affected is fairly identified, *Fine*, 448 So. 2d at 989, and that the ballot language not be misleading, *Florida Department of State v. Slough*, 992 So. 2d 142, 147 (Fla. 2008).

Ballot language can be misleading if it omits material information in such a way that a voter relying on the summary would believe the measure accomplishes something different from what the amendatory language actually does. Thus, an omission was material in a proposed property tax exemption amendment when it would have caused voters to believe it extended eligibility for the exemption where it did not, *Roberts v. Doyle*, 43 So. 3d 654, 659-61 (Fla. 2010), or where the scope of laws to be repealed under a repealer clause was not disclosed, *In re Advisory Opinion to Attorney General*, 632 So. 2d 1018, 1021 (Fla. 1994).

The chief purpose of Resolution 2022-005 is to conform the vacancy provisions for County Commissioners in the charter to the requirements of general law. This purpose is adequately captured in the summary, which outlines not just the wording of the changes but also the impact these changes will have on which vacancies are subject to gubernatorial appointment, and which are subject to election.

Like in cases where declaratory sentences, rather than questions, were tacitly approved by the courts, the sentences are entirely prescriptive, that is, they contain no statements of the current situation and only describe the changes/new rules. *See*, *e.g.*, *Armstrong*, 773 So. 2d at 16 ("Proposing an amendment . . ."; "Requires construction . . ."; "Prohibits reduction . . ."). The *Armstrong* court ultimately rejected the ballot language because it was unclear what was being changed, as opposed to simply being added. That defect is not present in the summary found in Resolution 2022-005.

The proposed amendment would also specify that an interim vacancy created by suspension would be filled in the same manner as a permanent vacancy, again consistent with general law. While this is omitted from the ballot summary, it is not a material omission. The common-sense approach to the term "vacancy" includes vacancies created by suspension pending removal, and the language simply conforms to general law that would be applied regardless of the charter language. The omission does not obfuscate what the proposed amendment would accomplish if adopted, and it does not mislead the voter in what the chief purpose of the amendment is.

Ultimately, the ballot summary is sufficient as a clear and unambiguous statement of the proposed amendment.

Consistency with general law

Currently, the Brevard County Charter specifies a procedure for filling vacancies in the office of County Commission that are not consistent with general law. This proposal corrects that error and simply refers to general law as the authority for filling vacancies. Accordingly, there is no inconsistency with constitutional provisions, general law, or the Charter.

Conclusion

Resolution 2022-005 is consistent with applicable law and is fairly and adequately summarized in the proposed ballot language.

James C. Dinkins, Esq.
Board Certified in City, County, and Local Government Law
55 W. Church St.
Orlando, FL 32801
(239) 810-2682

To: Christine M. Schverak, Esq., Interim County Attorney
From: Jamy Dinkins, CivForge Law, PA
Date: August 15, 2022
Re: Charter Review Commission Resolution 2022-006

The foregoing is a review of the Brevard County Charter Review Commission's ("CRC") Resolution number 2022-006, relating to the establishment of a Workforce and Supportive Housing Trust Fund. The Resolution was adopted by the CRC on August 6, 2022, and is being presented to the County Commission. This memorandum is designed to advise the County Commission on the legality of the proposal, but does not provide policy advice.

Overview

Resolution 2022-006 creates section 1.9 of the Charter to accomplish, broadly, the following:

- Create a trust fund for workforce and supportive housing;
- Establish revenue sources for the trust fund;
- Establish a purpose for the trust fund;
- Segregate trust fund monies from the general fund; and
- Delegate implementing ordinance authority and direction to the County Commission.

The proposed ballot summary describes the establishment and purpose of the trust fund and identifies that funding will be directed by the County Commission.

Assumptions and limitations of review

This memorandum does not pass on the validity of the adoption of the Resolution or subsequent actions of the Brevard County Board of County Commissioners, the Brevard County Supervisor of Elections, or the voters. We assume that all procedural actions taken by any of those bodies are proper, timely, and sufficient to adopt the proposal and incorporate it into the County Charter, and thus only pass on whether the proposal, from a substantive perspective, is consistent with applicable law, including the Florida and Federal Constitutions, applicable statutes, and the County Charter.

Procedural matters

While this memorandum does not address procedural matters generally, it does consider certain formal requirements surrounding ballot questions generally. Pursuant to section 101.161, Florida Statutes, there are certain requirements for ballot language and proposal

contents in referenda elections. One such requirement is that the ballot summary be fair and unambiguous, be limited in length, and phrase the question in a particular manner. In addition, there is a requirement that the amendment embrace a single subject.

Single subject requirement

Florida law is replete with single-subject requirements for legislation and constitutional amendment, most prominently in the Constitution's limitation on the power of the legislature to adopt bills that "embrace but one subject and matter properly connected therewith," in article III, section 6, and the limitation on the initiative method to amend the constitution to proposals that "embrace but one subject and matter directly connected therewith." Art. IX, Sec. 3, Fla. Const. Though the difference in these provisions is minor (amounting to a single word), the Florida Supreme Court views the "directly connected" language as more narrow. *Fine v. Firestone*, 448 So. 2d 984, 988-89 (Fla. 1984).[1] Generally, a proposal embraces one subject if it has "a natural relation . . . as component parts or aspects of a single dominant plan or scheme." *Id.* at 990 (quoting *City of Coral Gables v. Gray*, 19 So. 2d 318 (Fla. 1944)). Essentially, there must be a "oneness of purpose" in order for the proposal to meet the single-subject test, and affects a single function of the existing governmental structure. *Id.*

Resolution 2022-006 addresses a single subject, namely, the establishment of a workforce and supportive housing trust fund. The process of government affected is singular: namely, creation of a special-purpose fund separate from general county funds. While the proposal is necessarily detailed, all of the language is specifically related to a single trust fund, including its purpose, permissible sources of funding, and segregation from the county's general fund.

Ballot language

There are three basic, and one more complex, requirements for a ballot summary. First, the caption of the ballot summary must be fifteen words or fewer. § 101.161(1), Fla. Stat. Second, the body of the ballot summary must be 75 words or fewer. *Id.* Third, the question posed must be phrased such that a "yes" vote indicates approval of the proposal and a "no" vote indicates rejection of the proposal. The word limitations are unquestionably met. While the ballot summary does not phrase the proposal in the form of a question, it is clear what the voter is intended to decide and a "yes" vote indicates approval, while a "no" vote indicates rejection.

The language of the statute does not explicitly require a question. Rather, the requirement is that the "ballot summary of such amendment . . . shall be printed in clear and unambiguous language on the ballot . . . and shall be styled in such a manner that a 'yes' vote will indicate approval of the proposal and a 'no' vote will indicate rejection." *Id.* The Florida Supreme Court, in other contexts, has allowed ballot summaries not framed in the form of a question. *See Armstrong v. Harris*, 773 So. 2d 7, 16 (Fla. 2000)(rejecting language

[1] This analysis considers the more narrow view, as the "directly connected" language appears in the Brevard County Charter, albeit in a section not applicable to the CRC process.

for other reasons). When not framed as a question, however, the language must clearly indicate what the changes will be, in order to satisfy the "clear and unambiguous" portion.

The more complex requirement is that the language be a clear and unambiguous explanatory statement of the chief purpose of the measure. *Id.* While courts have interpreted this requirement using various rules and tests, they can be summarized as an overall requirement that the ballot language fairly advise the voter of the decision to be made sufficiently to enable the voter to intelligently cast their ballot. *See Askew v. Firestone*, 421 So. 2d 151, 155 (Fla. 1982)(collecting cases). This includes a requirement that the function of government to be affected is fairly identified, *Fine*, 448 So. 2d at 989, and that the ballot language not be misleading, *Florida Department of State v. Slough*, 992 So. 2d 142, 147 (Fla. 2008).

Ballot language can be misleading if it omits material information in such a way that a voter relying on the summary would believe the measure accomplishes something different from what the amendatory language actually does. Thus, an omission was material in a proposed property tax exemption amendment when it would have caused voters to believe it extended eligibility for the exemption where it did not, *Roberts v. Doyle*, 43 So. 3d 654, 659-61 (Fla. 2010), or where the scope of laws to be repealed under a repealer clause was not disclosed, *In re Advisory Opinion to Attorney General*, 632 So. 2d 1018, 1021 (Fla. 1994).

The chief purpose of Resolution 2022-006 is to create a workforce and supportive housing trust fund. This purpose is adequately captured in the summary, which specifies the establishment, purpose, and funding of the proposed fund. While the language of the proposed amendment is necessarily lengthier than the ballot summary, the details are adequately captured in the summary and the voter will understand what they are being asked to decide. None of the simplifications or omissions are material in that they would change the meaning of what the voter is deciding if disclosed.

Like in cases where declaratory sentences, rather than questions, were tacitly approved by the courts, the sentences are entirely prescriptive, that is, they contain no statements of the current situation and only describe the changes/new rules. *See*, *e.g.*, *Armstrong*, 773 So. 2d at 16 ("Proposing an amendment . . ."; "Requires construction . . ."; "Prohibits reduction . . ."). The *Armstrong* court ultimately rejected the ballot language because it was unclear what was being changed, as opposed to simply being added. That defect is not present in the summary found in Resolution 2022-006.

Ultimately, the ballot summary is sufficient as a clear and unambiguous statement of the proposed amendment.

Consistency with general law

This is a proposed new section of the Brevard County Charter. Currently, while the charter includes limitations on borrowing and taxation, there is no provision that would operate to prevent the establishment of a fund for workforce housing alone. Because the proposal defers to the County Commission to establish sources of funding (providing mere suggestions that surplus land sales be used, in part), the borrowing and taxation provisions

are not implicated. The County Commission, of course, must keep these provisions in mind when allocating funds to the trust fund, should the amendment be adopted by the voters.

Generally, a county may segregate its monies into separate funds for accounting purposes, and may establish trust funds for specific purposes that isolate monies deposited therein for limited purposes. *See generally* § 125.01, Fla. Stat. This occurs regularly with, for example, monies used for redevelopment or as revenues to pay for debt service on a bond or other obligation. Prior to appropriating any money to the redevelopment trust fund, the County Commission should ensure that segregation of such monies does not violate other agreements or requirements (as with the use of pledged revenues for a debt obligation or an impact fee fund). However, those considerations are downstream of the simple establishment of the fund which is the subject matter of Resolution 2022-006.

Similarly, the County Commission should ensure that projects funded with monies of the proposed trust fund are for a valid public purpose, as with any other expenditure. When reviewing housing expenditures, care must be taken to ensure that there is no unconstitutional pledge of credit. Art. VII, Sec. 10, Fla. Const. Again, these expenditure decisions are far downstream of the question of whether it is lawful to establish the proposed fund.

In short, the proposal establishes a dry fund—there is no guaranteed or specified source of funding, and no guaranteed or specified expenditure. The segregation of funds in the manner described is well within the County's home-rule power, and does not conflict with any general or special law or the County Charter. While there may be legal considerations once sources of funding and expenditures are identified, those are not yet ripe for review.

Conclusion

Resolution 2022-006 is consistent with applicable law and is fairly and adequately summarized in the proposed ballot language.

Agenda Report

2725 Judge Fran Jamieson Way
Viera, FL 32940

New Business - Miscellaneous

J.4. 8/16/2022

Subject:
Letter Regarding Community Redevelopment Agency Plans and Affordable Housing.

Fiscal Impact:
N/A

Dept/Office:
District 3 Commission Office

Requested Action:
Review and approve the attached letter to be sent on behalf of the Board to the following CRAs:

- Cocoa Downtown CRA
- Melbourne CRA
- Titusville CRA
- MIRA
- City of Cocoa Beach CRA
- City of Cape Canaveral CRA
- City of Rockledge CRA
- City of Cocoa Diamond Square CRA

Summary Explanation and Background:
The affordable housing crisis has been a repeated topic of discussion and we should maximize our current resources to address this issue.

Community Redevelopment Agencies are given authority under F.S. 163.360 provides “for the development of affordable housing in the area.” This letter is intended to urge CRAs to modify their plans in order to better meet these community needs.

Clerk to the Board Instructions:
Send the approved letter to the following CRAs:

- Cocoa Downtown CRA
- Melbourne CRA
- Titusville CRA
- MIRA
- City of Cocoa Beach CRA
- City of Cape Canaveral CRA

- City of Rockledge CRA
- City of Cocoa Diamond Square CRA

BREVARD COUNTY BOARD OF COUNTY COMMISSIONERS

Kristine Zonka Chair, District 5	Curt Smith Vice-Chair, District 4
Rita Pritchett Commissioner, District 1	John Tobia Commissioner, District 3

August 5, 2022

Executive Directors and Chairpersons,

The Board of County Commissioners is concerned with and prioritizing the affordable housing crisis plaguing our county. Community Redevelopment Agencies were created under F.S. 163 Part III for the purpose of addressing "slum and blighted areas." F.S. 163.360 provides "for the development of affordable housing in the area." Unfortunately, according to your plans and expenditures, it appears this has not been the focus.

The Shimberg Center for Housing Studies determined that more than one out of five individuals making less than 60% of the area median income cannot find affordable housing. This amounts to a deficit of 8,396 housing units in Brevard County.

The intent behind your creation is clear in that community redevelopment agencies should provide an actual and tangible benefit to the community. While Florida Statute allows for other lawful expenditures, this Board strongly urges you to invest our resources into affordable housing.

We look forward to evaluating the changes to your plan within the next 60 days.

Sincerely,

_____

Kristine Zonka, Chair
As ratified by the Brevard County Board of County Commissioners

DRAFT

Agenda Report

2725 Judge Fran Jamieson Way
Viera, FL 32940

New Business - Miscellaneous

J.5. 8/16/2022

Subject:
Rescind Resolution 2022-55 Regarding Referendum Election for School Millage Increase

Fiscal Impact:
N/A

Dept/Office:
District 3 Commission Office

Requested Action:
Rescind Resolution 2022-55, which passed on May 26, 2022.

Summary Explanation and Background:
At a Planning and Zoning meeting on May 26, 2022, the Board, minus the District 3 Commissioner, passed the measure to put the school millage increase referendum on the November 8, 2022 ballot.

This resolution should be rescinded for the following reasons:

1) A potential $50 million per year tax increase does not belong on the consent portion of a planning and zoning agenda.

2) Currently, there is an ongoing dispute between the Hernando County School District/School Board and the Hernando County Board of County Commissioners pertaining to placement of a referendum on the ballot at the request of the school board. No referendum language has been approved by the Hernando County Commission to appear on the 2022 ballot. On July 28, 2022, Fifth Judicial Circuit Court Judge Lawrence J. Semento issued an order in that case wherein the status quo (language not located on the ballot) would remain in place until the conflict resolution process in Chapter 164 was followed.

3) This will greatly affect affordable housing. The Orlando Sentinel addressed the issue in an article in 2015 regarding property tax burdens shifting to renters. One landlord stated “My choice? I can either go broke or pass the tax along to my renters.” A study done by the Massachusetts Institute for Technology, Center of Real Estate found conclusively that “rents rise after tax changes sufficiently to fully absorb 80-90% of the change in landlord tax payments.” Raising taxes greatly harms renters who

are already struggling to make ends meet

4) According to the Brevard County Property Appraiser, the median market value for a single-family residence in Brevard County is approximately $250,000. The 2021-2022 adopted millage rate was 3.5661, which for a $250,000 home would equal $891.53 in taxes annually. With a 1 mil increase, the annual taxes would increase by $250, or an additional $20.83 per month passed onto the renter. This will increase faster as investment property not subject to the 3% cap.

Clerk to the Board Instructions:

Agenda Report

2725 Judge Fran Jamieson Way
Viera, FL 32940

New Business - Add-On

J.6. 8/16/2022

Subject:
Permission to Reject all RFP Bids Received in Response to P-7-22-21, Medical Director Services

Fiscal Impact:
There is no fiscal impact to this request.

Dept/Office:
Fire Rescue/Central Services

Requested Action:
It is requested that the Board of County Commissioners (1) authorize Purchasing Services to reject RFP P-7-22-21, Medical Director Services; and (2) authorize Purchasing Services to reject all bids received for RFP P-7-22-21; and (3) authorize staff to reissue an RFP for Medical Director Services with revised language; and (4) approve the County Manager to execute any necessary extension to the Medical Director's contract.

Summary Explanation and Background:
On June 9, 2022, a Request for Proposal (RFP) P-7-22-21 was issued for Medical Director Services for the Brevard County Fire Rescue Department. The County received 3 responses to the RFP on July 8, 2022. The objective of the RFP was to find a proactive Medical Director for the leadership and guidance of the County's Emergency Medical Services (EMS). However, when the responses were reviewed by the Fire Rescue Department and Purchasing Services it became apparent there may be an inadvertent conflict under Section 286.0113(2)(b)1., Florida Statutes due to 2 bidders recommending cross-over of the proposed medical staff. All oral presentations in an RFP are treated as an exempt meeting not open to the public until an intended decision or until 30 days after the RFP is opened. With proposed medical staff making oral presentations on 2 of the 3 proposals, they may have an unfair advantage over the 1 bidder, due to an understanding of the questions of the Selection Committee.

According to Section 286.0113(2)(b)1., Florida Statutes state "Any portion of a meeting at which a negotiation with a vendor is conducted pursuant to a competitive solicitation, at which a vendor makes an oral presentation as part of a competitive solicitation, or which a vendor answers questions as part of a competitive solicitation is exempt from Public Meetings and Section 24(b), Article 1, of the State Constitution."

The Fire Rescue Department and Purchasing Services recommend the County reject all RFPs in response to P-7-22-21 and concurrently provide notice to reissue the RFP with revised language which will avoid responses with cross-over of the proposed medical staff. This will preserve the RFP responses to P-7-22-21 as exempt from public record until such time as the County provides notice of an intended decision concerning the

reissued RFP, but no longer than 12 months after the initial notice rejecting all RFP. To avoid any lapse of coverage, approve any necessary extensions of the Medical Director's current contract. Also, under the County's General Conditions in the RFP, the County has the right to reject the RFP, if it's in the best interest of the County.

Clerk to the Board Instructions:

Agenda Report

2725 Judge Fran Jamieson Way
Viera, FL 32940

New Business - Add-On

J.7. 8/16/2022

Subject:
Amendment to BCC-97 regarding District Commissioner's obligations to provide Video, Power Point and other electronic presentations to County Production Staff

Fiscal Impact:
N/A

Dept/Office:
District 3

Requested Action:
Board approval of attached amendment to BCC-97

Summary Explanation and Background:
The District Three Commissioner is requesting that BCC-97 be amended to clarify that District Commissioners are required to provide their video, power point and other electronic presentations to County production staff in sufficient time to be prepared for broadcast to the public.

See attached redline and clean versions.

Clerk to the Board Instructions:
Provide signed copy to County Attorney Office and County Manager

BOARD OF COUNTY COMMISSIONERS

POLICY
Number: BCC-97
Approved: ~~September 5, 2019~~May 18, 2021
Amended: ~~May 18, 2021~~August 16, 2022
Originator: County Attorney's Office
Review: ~~May 18, 2024~~August 16, 2025

TITLE: Board Meeting Rules and Procedures

I. Objective

Provide operating rules and procedures for the Board of County Commissioners to govern the meetings and authority of the Board and its members.

II. Authority

These rules are enacted and adopted under the authority of Section 125.01(1)(a), Florida Statutes. These rules shall be construed in a manner which is consistent with applicable state and federal law and to the extent of any conflict, applicable state or federal law shall prevail.

This BCC policy is intended to supersede Resolution 17-231 of the Board of County Commissioners. This policy shall control over any conflicting provision of BCC-55.

III. Rules and Procedures

A. *Robert's Rules of Order* and Quorum Requirements

1. The Board of County Commissioners hereby adopts The Scott, Foresman *Robert's Rules of Order,* Newly Revised, 1990 Edition and any future editions of the same, as a guideline for conducting its meetings.

2. No action taken by the Board of County Commissioners shall be deemed invalid or otherwise unlawful for failure to strictly comply with *Robert's Rules of Order.*

3. To the extent of any conflict between rules or policies adopted by the Board of County Commissioners and *Robert's Rules of Order,* the adopted rules or policies of the Board of County Commissioners shall govern.

4. These rules and *Robert's Rules of Order* are subordinate to and governed by any applicable state or federal laws governing quorums, voting,

abstention, conflicts of interest, disclosure, public meetings or any other subject matter addressed in *Robert's Rules* or these rules.

5. For the purposes of meeting the requirements of *Robert's Rules of Order,* the Board of County Commissioners hereby establishes the presence of three members as a quorum for any meeting.

6. A motion to table takes priority over other pending motions.

B. **Calling and Cancellation of Meetings**

1. The time and place of regular meetings of the Board of County Commissioners shall be established by the Board under the authority of Section 125.01(1)(a), Florida Statutes, and Brevard County Code, Section 2-26 through 2-28 and, after January 1, 1995, Section 2.8 of the Brevard County Charter with the following exceptions

a) Zoning Board meetings shall commence no earlier than at 5:00 pm, unless altered by the Board.

b) Any regular or special meetings shall adjourn no later than 11:00 p.m., unless extended by the Board.

2. Special meetings may be called by the Chair or two or more Commissioners. Special meetings may also be called by the Chair or Vice Chair of the Board of County Commissioners in the event of a bona fide emergency or when necessary, upon advice of counsel, in order to comply with state or federal law.

3. Notice of any regular or special meeting of the Board of County Commissioners shall be provided in accordance with applicable state law and adopted county ordinances. In the event of emergency meetings, the Board shall provide as much notice as is reasonable under the circumstances which shall include, at a minimum, a posting of notice of the meeting as much in advance of the meeting as is possible under the circumstances.

4. Any regular or special meetings may be cancelled by majority vote of the Board of County Commissioners. A special or emergency meeting may be cancelled by the Chair of the Board only under extraordinary circumstances as follows:

a) In the case of an emergency meeting, when the emergency no longer exists as determined by the Chair and the County Manager;

b) When the purpose of the special meeting cannot be fulfilled as determined by the Chair and the County Manager;

c) When holding of the special or emergency meeting would violate state or federal law, as determined by the Chair upon advice from the County Attorney.

5. All meetings must comply with Section 286.011, Florida Statutes, and all other applicable open-government laws, unless otherwise exempt under those laws.

6. Action by the Board of County Commissioners at a special meeting shall be limited to the purpose for which the special meeting was called.

7. Action by the Board of County Commissioners at a Zoning board meeting shall be limited to those purposes related to land-use, unless the Board finds by a supermajority vote that delaying action until a regular meeting would be detrimental to the interests of the public.

Formatted: No underline, Font color: Auto

C. **Authority of the Chair and Vice-Chair**

1. The Chair shall have the authority to conduct the meetings in the manner prescribed by *Robert's Rules of Order,* by this policy and by applicable state or federal law.

2. The Chair shall have the authority to execute such documents, agreements or ordinances as may be authorized by the Board or under applicable state or federal law.

3. The Chair shall have such other authority as may be prescribed by these rules and as may be incidental to the exercise of that authority.

4. The Vice-Chair, upon the out-of-county absence or incapacitation of the Chair, shall have and exercise the authority afforded the Chair. In the event both the Chair and Vice-Chair are absent from the County at a time when a meeting of the County Commission is necessary, due to emergency or otherwise, or in the event that it is necessary for someone to act in behalf of the absent Chair and Vice-Chair, the Chair Pro Tem is hereby declared to be the Commissioner with the lowest district number who is present in the County. In such circumstances, the temporary acting Chair shall have all authority that would otherwise have been vested in the Chair. A Chair Pro Tem can also be elected by the Commission for the purpose of exercising one or more specific functions that cannot be performed by the Chair or Vice-Chair.

D. **Agenda**

1. The rules governing the preparation, addition to and omissions from the agenda for any regular or special meeting shall be those established by Board of County Commissioners, Agenda Report Procedure Administrative Order Number AO-23, which is incorporated herein by reference.

2. The Chair of the Board shall have the authority to move agenda items in order to expedite the progression of a meeting, or to schedule items for a time certain.

3. The Board may approve, by single motion and a majority vote, all items included on a consent agenda. Any item removed from the consent agenda must be approved by separate motion and majority vote. Items may be removed from the consent agenda for full discussion. Removal of a consent agenda item may be requested at the Board meeting by any Board member, the County Manager, the County Attorney, or an individual filling a card seeking to speak on a specific matter at any time prior to the approval of the entire consent agenda. County Commissioners, the County Manager, and the County Attorney should make an effort, if possible, to communicate the intent to remove an item from the consent agenda before 12:00 noon on the Friday before the meeting at which the item is to be considered. Those items removed from the consent agenda shall be addressed after approval of the consent agenda.

4. Board action on matters requested by a Commissioner, individuals, groups and organizations shall be placed under New Business and identified by the specific action being requested. Citizen requests are items presented by individuals, groups or organizations, and sponsored by a county commissioner or items placed on the agenda after Public Comment and a vote by the Board to place the item on the agenda.

5. Special presentations to the Board by other governmental officials can be scheduled under New Business, or brief presentations not requiring lengthy discussion can be scheduled as a Guest Appearance under Resolutions and Awards.

6. Board meetings may begin with a moment of silence.

E. **Public Meetings**

1. The procedure and content for conducting all public meetings shall be governed by applicable provisions of state or federal law.

2. Public hearings on items which required advertisement prior to the public meeting may be continued to a date and time certain upon majority vote approving a motion to that effect.

3. All persons wishing to address the Board of County Commissioners regarding an agenda item or public comment at a public meeting shall address the commission by abiding by the following requirements:

a) Each person shall fill out a card indicating his/her desire to appear on a specified agenda item or public comment and present the card to the person designated by the Board to collect those cards, prior to the discussion of the item.

b) Every person addressing the Board shall have three minutes to complete his/her remarks on public comment or each agenda item for which he/she has filled out a card. The Chair has the discretion to determine or alter time limits on any item which is not a quasi-judicial public hearing. The Board may vote to amend time limits on public meeting items which are legislative in nature and not quasi- judicial zoning procedures. The time limit shall include any time allocated for video, Power Point or other electronic presentation as described in the section entitled Video, Power Point and other Electronic Presentations.

c) No person may share or transfer his/her allotted time period on any agenda item to any other person.

d) All remarks shall be made to the Board as a body. Any questions raised shall be addressed to the Chair and no speaker shall address any individual Commissioner without obtaining the permission of the Chair. All questions directed to members of the Board shall be addressed through the chair, unless the speaker has been asked a direct question by a particular Commissioner.

e) Personal, obscene or slanderous remarks shall not be permitted.

f) Any speaker may supplement his/her presentation by presenting written comments to the Board.

g) All new evidence or documentation which is not presented to the Planning & Zoning Board shall be submitted to the County staff at least two weeks prior to the date of the public hearing at which the Board of County Commissioners will consider the matter. In the event new

materials are submitted at the public hearing, the new materials shall constitute grounds for the Board of County Commissioners to continue the item to the next zoning meeting or for a minimum of thirty (30) days to consider the new evidence submitted.

h) In cases of appeals of administrative interpretations and vested rights determinations and zoning cases, as determined by the Board, where it is apparent that a particular issue is controversial and subject to objections or opposing evidence, or is denied, the Board of County Commissioners may adopt a resolution stating its determination. The resolution shall be drafted upon the vote of the Board of County Commissioners after the close of the public hearing and returned to the Board of County Commissioners for final adoption at a publicly advertised meeting as a consent item. Any party affected by the Board of County Commissioners decision on an appeal of an administrative interpretation, vested rights determination, or zoning case shall have 30 days from the date the resolution is executed to file an appeal in the circuit court.

4. Quasi-judicial Hearings, or public hearings at which applications for rezoning, site-specific land use amendments or other site-specific development orders are considered shall be governed by the procedures set forth above under Public meetings and as supplemented by the following procedures. The time limits provided for quasi-judicial hearings are in lieu of the time limits provided under Section E (3) (b) above. Video, Power Point and electronic presentations shall be included within the time limits provided below.

a) The administrative staff shall present a summary of the application.

b) The applicant shall have a choice of being given a total of 15 minutes to present its application or dividing the 15 minutes between multiple persons. If the applicant chooses the 15 minutes option, the applicant may, in any manner it deems appropriate, divide the 15 minutes between its initial application and any rebuttal it may wish to present. The applicant shall be allowed to cross examine other speakers at the end of the speaker's presentation on material and relevant issues. The time required for the cross examination shall be deducted from the total amount of time allotted to the applicant. If the applicant chooses to use the entire 15 minutes for the initial presentation, the applicant will be deemed to have waived any right or opportunity for cross examination of other speakers. In addition to, or in lieu of cross examination, the applicant may request an additional seven (7) days beyond the date of the hearing to submit evidence in rebuttal of testimony presented by

persons presenting evidence in opposition to the applicants and tabling of the item to allow consideration of the submission. The Board has the discretion to allow additional time for cross examination or tabling.

c) Any person who has filled out a card, as provided for above, and who is interested in addressing the Board of County Commissioners on the matter under consideration, shall be given five minutes within which to make his/her presentation.

d) At the conclusion of the five-minute presentations by all persons filling out cards, the applicant shall be given whatever time period has been reserved within which to rebut any arguments, facts or positions presented during the public hearing.

e) At the conclusion of the presentations made by the staff, the applicant and any speakers, the Board of County Commissioners shall submit the matter under consideration to discussion among the Board members Any Board member may ask any question of the applicant or staff or any other person At the conclusion of the discussion of the matter, the applicant shall be given an additional two minutes to rebut any facts, positions or information presented in response to questions posed during the discussion.

f) Any documentary or physical evidence presented to the Board of County Commissioners in support of, or in opposition to, an application shall be offered into the record by submitting a copy of the same to the Clerk to the Board, who shall keep such documentary and physical evidence as part of the record of the proceeding It shall be the responsibility of the party offering the evidence to make sure that it is received by the Clerk to the Board as part of the record The staff report presented on any application and all applicable Brevard County codes and ordinances shall be deemed part of the record in all applications considered by the Board.

g) In cases of appeals of administrative interpretations and vested rights determinations and zoning cases as determined by the Board, the Board of County Commissioners may adopt a resolution stating its determination. The resolution shall be drafted upon the vote of the Board of County Commissioners after the close of the public hearing and returned to the Board of County Commissioners for final adoption at a continuation of the public hearing. Any party affected by the Board of County Commissioners decision on an appeal of an administrative

interpretation shall have 30 days from the date the resolution is executed to file an appeal in the circuit court.

h) It shall be the responsibility of any person deciding to appeal any decision made by the Board of County Commissioners with respect to any matter considered at a public hearing under this section, to ensure that a verbatim record of the proceedings is made, which record shall include the testimony and evidence upon which any such appeal is to be based. It shall further be the responsibility of any such person to ensure that the Clerk to the Board receives copies of any such transcript or evidence.

5. Any person, not otherwise prohibited by statute, Charter provision, or ordinance, may discuss, with any Board member, any matter on which action may be taken by the Board of County Commissioners whether the matter is quasi-judicial in nature or not. If the matter is quasi-judicial (rezoning, site specific plan amendment, development of regional impact or appeal of administrative interpretation) the following procedures must be complied with in order to remove any presumption of prejudice which may arise from the ex parte communication with the County Commission member. In addition, as to appeals of administrative interpretations, staff conferences shall be disclosed as described below.

a) the subject of the communication and the identity of the person, group, or entity with whom the communication took place, must be disclosed and made a part of the record before the final action on the matter.

b) written communications must be made a part of the record before final action on the matter;

c) the existence of investigations, site visits, or expert opinions obtained on a particular matter must be made a part of the record before final action on the matter;

d) the law requires the disclosures made pursuant to paragraphs (a), (b), and (c) to be made before or during the public meeting at which the vote is taken on such matters so that persons who have opinions contrary to those expressed in the ex parte communications are given reasonable opportunity to refute or respond to the communication. The Board chooses to use a uniform system for reporting and disclosing such contacts. Prior to the meeting, all commissioners shall provide a written summary of any ex parte contact with any applicants or citizens on any

item on the agenda. The summary shall contain the names of the people who met with the commissioner, the location of the meeting and the topics discussed in the meetings. The written summary shall be sent to the Zoning Director to be placed in the official zoning file. In the event such disclosure is not provided prior to the meeting, the disclosure may be made at the public hearing immediately before the item is heard by the Board of County Commissioners.

F. **Resolutions, Awards and Presentations**

1. Requests for presentation of resolutions and/or awards must be made with a Commission Office or the County Manager and scheduled as part of the agenda under the heading of Resolutions, Awards and Presentations. Requests should be directed to a Commission Office or County Manager. A written summary, with appropriate supporting or background material, is required to be included.

2. A Guest Appearance may be scheduled for an individual to make a brief presentation under Resolutions, Awards and Presentations by a Commissioner, County Manager or County Attorney.

G. **Public Comments**

1. The agenda shall provide a section for public comment limited to thirty (30) minutes following approval of the consent agenda during each Regular County Commission Meeting. The purpose of public comment is to allow individuals to comment on any topic relating to County business which is not on the meeting agenda. Individuals delivering public comment shall be restricted to a three-minute time limit on their presentation. During this thirty (30) minute segment of public comment, speakers will be heard in the order in which they turned in a pink card asking to be heard. Any speaker not heard during the first thirty minute segment will be heard during a second public comment segment held at the conclusion of business specified on the regular Commission agenda. Individuals may not speak under both the first and second public comment period. With the exception of emergency items, the Board will take no action under the Public Comment section, but can refer the matter to another meeting agenda or request a staff report.

H. **Rules of Decorum for Members of the Public Addressing the Board.**

1. **Addressing the Board/Subject Matter.** Speakers who wish to address the Board, whether on an agenda item or under public comment, shall fill out a card specifying the agenda item or subject they wish to address.

a) Any person addressing the Board on an agenda item shall limit his or her comments to the agenda item that has been specified in the card filled out by the speaker.

b) A speaker shall limit comments made during public comment to matters that are within the control, authority and jurisdiction of the County Commission and to those items where the Board has traditionally expressed a position for the betterment of the community interest.

2. Rules of Decorum

a) The County Commission declares it to be Board policy to promote the maximum participation in County affairs by affected or interested citizens in accordance with the First Amendment protections guaranteed under the United States Constitution However, it is also the Board policy, to the fullest extent possible, to protect individuals from comments that assault their character. In furtherance of that policy, no person who addresses the County Commission shall make slanderous, profane or other remarks that are not protected by the First Amendment, with full recognition that public figures are not subject to the same degree of protection from critical comments as other individuals.

b) In the event serious allegations of misconduct or incompetence are alleged against any County employee, the Board may abate the matter and request the County Manager to investigate the allegations The Board shall also offer the employee, at the employee's discretion, the opportunity to be present during the proceeding in order to address the allegations. The County Manager may offer the County employee administrative leave to allow the employee the opportunity to investigate the allegation and appear at a subsequent meeting to address such allegations.

c) Persons speaking under the public comment portion of the agenda may address topics or issues under the jurisdiction or control of the County Commission or that are relevant to business of the County Commission.

d) It is the policy of the Board of County Commissioners to respect minority views as well as differing opinions conclusions backgrounds and beliefs. The Board finds that input from differing perspectives enriches public discussion and helps to build a better consensus. It is therefore the objective of the Board to conduct business in a manner that facilitates and encourages the presentation of diverse views while maintaining civility during all Board proceedings.

e) Since the County Commission has no jurisdiction or authority over the charging of prosecution of criminal violations any allegation of criminal behavior against a person or organization should be presented to the State Attorney, Sheriff or other law enforcement agency with jurisdiction. The foregoing sentence shall not be construed to restrict, prohibit or affect the ability of any person to bring to the attention of the County Commission possible violations of the Code of Ethics for Public Officers and Employees, the Florida Sunshine Law, the Florida Public Records Law, other laws relating to county business, or violations of other laws over which the Commission has jurisdiction or authority to take corrective action.

I. Video, Power Point and other Electronic Presentations

~~Video, Power Point and other electronic presentations are to be limited to no longer than three minutes, and must be reviewed by County production staff, the Chair and the County Manager no less than twenty-four (24) hours prior to the meeting to ensure that the Board, live and broadcast audiences are not subjected to unsuitable videos which could contain material considered in conflict with accepted community standards regarding obscenity and pornography.~~

1. Video, Power Point and other electronic presentations by members of the Public.

~~1.~~a) ~~Public.~~Video, Power Point and other electronic presentations are to be limited to no longer than three minutes, and must be reviewed by County production staff, the Chair and the County Manager no less than twenty-four (24) hours prior to the meeting to ensure that the Board, live and broadcast audiences are not subjected to unsuitable videos which could contain material considered in conflict with accepted community standards regarding obscenity and pornography.~~Only a separately stored video, Power Point or electronic presentation, of no more than three (3) minutes in length, will be accepted. Lengthy presentations for more than one presenter that require stopping and starting the same tape will not be accepted.~~

Formatted: Heading 4

~~2.~~b) Only a separately stored video, Power Point or electronic presentation, of no more than three (3) minutes in length, will be accepted. Lengthy presentations for more than one presenter that require stopping and starting the same tape will not be accepted~~A person presenting a video, Power Point or other electronic presentation~~

Formatted: Heading 4

~~must state so on the speaker's card. The presenter must be familiar with the content of the presentation or video and be able to address any questions relating to the presentation or video that may be raised by the Board, staff, or other citizens~~.

~~3.~~c) A person presenting a video, Power Point or other electronic presentation must state so on the speaker's card. The presenter must be familiar with the content of the presentation or video and be able to address any questions relating to the presentation or video that may be raised by the Board, staff, or other citizens~~Any video, Power Point or other presentation that contains news footage, broadcast or organization/ agency/ commercial programming will not be shown unless presenter provides a written waiver for re-broadcast use from the entity holding the copyright~~.

Formatted: Heading 4

~~4.~~d) Any video, Power Point or other presentation that contains news footage, broadcast or organization/ agency/ commercial programming will not be shown unless presenter provides a written waiver for re-broadcast use from the entity holding the copyright~~No video, Power Point, or other electronic presentation promoting a commercial enterprise will be shown unless related to relevant agenda items~~.

Formatted: Heading 4

e) No video, Power Point, or other electronic presentation promoting a commercial enterprise will be shown unless related to relevant agenda items.

Formatted: Space After: 12 pt

2. Video, Power Point and other electronic presentations by Commissioners.

Formatted: Normal

~~5.~~ Video, Power Point and other electronic presentations by Commissioners will be provided to County production staff for the sole purpose of being prepared in sufficient time for broadcast to the public.

Formatted: Heading 4, Indent: Left: 1.5"

J. **Ordinances and Resolutions**

1. All ordinances and resolutions shall be adopted in the manner prescribed by law.

2. All notices required to be published for re-zonings or site-specific land use amendments shall state the specific action being requested of the Board. Such notice shall also indicate that the Board may grant "such other less intense zoning or land use classification as may be deemed appropriate.

K. **Suspension of Rules**

1. Any provision of these rules, including the provisions of Robert's Rules of Order as incorporated by these rules, may be suspended by majority vote of the Board of County Commissioners to the extent that such a suspension would not be inconsistent with applicable law.

L. **By-Laws**

These procedures shall be considered by-laws for the purposes of Robert's Rules of Order.

Formatted: Heading 3, Indent: Left: 0.5"

M. **Reservation of Authority**

The authority to issue and/or to revise or waive this policy is reserved to the Board of County Commissioners.

ATTEST:

_____	_____
Rachel Sadoff, Clerk	Kristine Zonka~~Rita Pritchett~~, Chair BOARD OF COUNTY COMMISSIONERS BREVARD COUNTY, FLORIDA As approved by the Board on: _____

BOARD OF COUNTY COMMISSIONERS

POLICY

Number: BCC-97
Approved: May 18, 2021
Amended: August 16, 2022
Originator: County Attorney's Office
Review: August 16, 2025

TITLE: Board Meeting Rules and Procedures

I. Objective

Provide operating rules and procedures for the Board of County Commissioners to govern the meetings and authority of the Board and its members.

II. Authority

These rules are enacted and adopted under the authority of Section 125.01(1)(a), Florida Statutes. These rules shall be construed in a manner which is consistent with applicable state and federal law and to the extent of any conflict, applicable state or federal law shall prevail.

This BCC policy is intended to supersede Resolution 17-231 of the Board of County Commissioners. This policy shall control over any conflicting provision of BCC-55.

III. Rules and Procedures

A. ***Robert's Rules of Order*** **and Quorum Requirements**

1. The Board of County Commissioners hereby adopts The Scott, Foresman *Robert's Rules of Order,* Newly Revised, 1990 Edition and any future editions of the same, as a guideline for conducting its meetings.

2. No action taken by the Board of County Commissioners shall be deemed invalid or otherwise unlawful for failure to strictly comply with *Robert's Rules of Order.*

3. To the extent of any conflict between rules or policies adopted by the Board of County Commissioners and *Robert's Rules of Order,* the adopted rules or policies of the Board of County Commissioners shall govern.

4. These rules and *Robert's Rules of Order* are subordinate to and governed by any applicable state or federal laws governing quorums, voting, abstention, conflicts of interest, disclosure, public meetings or any other subject matter addressed in *Robert's Rules* or these rules.

5. For the purposes of meeting the requirements of *Robert's Rules of Order,* the Board of County Commissioners hereby establishes the presence of three members as a quorum for any meeting.

6. A motion to table takes priority over other pending motions.

B. **Calling and Cancellation of Meetings**

1. The time and place of regular meetings of the Board of County Commissioners shall be established by the Board under the authority of Section 125.01(1)(a), Florida Statutes, and Brevard County Code, Section 2-26 through 2-28 and, after January 1, 1995, Section 2.8 of the Brevard County Charter with the following exceptions

a) Zoning Board meetings shall commence no earlier than at 5:00 pm, unless altered by the Board.

b) Any regular or special meetings shall adjourn no later than 11:00 p.m., unless extended by the Board.

2. Special meetings may be called by the Chair or two or more Commissioners. Special meetings may also be called by the Chair or Vice Chair of the Board of County Commissioners in the event of a bona fide emergency or when necessary, upon advice of counsel, in order to comply with state or federal law.

3. Notice of any regular or special meeting of the Board of County Commissioners shall be provided in accordance with applicable state law and adopted county ordinances. In the event of emergency meetings, the Board shall provide as much notice as is reasonable under the circumstances which shall include, at a minimum, a posting of notice of the meeting as much in advance of the meeting as is possible under the circumstances.

4. Any regular or special meetings may be cancelled by majority vote of the Board of County Commissioners. A special or emergency meeting may be cancelled by the Chair of the Board only under extraordinary circumstances as follows:

a) In the case of an emergency meeting, when the emergency no longer exists as determined by the Chair and the County Manager;

b) When the purpose of the special meeting cannot be fulfilled as determined by the Chair and the County Manager;

c) When holding of the special or emergency meeting would violate state or federal law, as determined by the Chair upon advice from the County Attorney.

5. All meetings must comply with Section 286.011, Florida Statutes, and all other applicable open-government laws, unless otherwise exempt under those laws.

6. Action by the Board of County Commissioners at a special meeting shall be limited to the purpose for which the special meeting was called.

7. Action by the Board of County Commissioners at a Zoning board meeting shall be limited to those purposes related to land-use, unless the Board finds by a supermajority vote that delaying action until a regular meeting would be detrimental to the interests of the public.

C. **Authority of the Chair and Vice-Chair**

1. The Chair shall have the authority to conduct the meetings in the manner prescribed by *Robert's Rules of Order,* by this policy and by applicable state or federal law.

2. The Chair shall have the authority to execute such documents, agreements or ordinances as may be authorized by the Board or under applicable state or federal law.

3. The Chair shall have such other authority as may be prescribed by these rules and as may be incidental to the exercise of that authority.

4. The Vice-Chair, upon the out-of-county absence or incapacitation of the Chair, shall have and exercise the authority afforded the Chair. In the event both the Chair and Vice-Chair are absent from the County at a time when a meeting of the County Commission is necessary, due to emergency or otherwise, or in the event that it is necessary for someone to act in behalf of the absent Chair and Vice-Chair, the Chair Pro Tem is hereby declared to be the Commissioner with the lowest district number who is present in the County. In such circumstances, the temporary acting Chair shall have all authority that would otherwise have been vested in the Chair. A Chair Pro Tem can also be elected by the Commission for the purpose of exercising one or more specific functions that cannot be performed by the Chair or Vice-Chair.

D. **Agenda**

1. The rules governing the preparation, addition to and omissions from the agenda for any regular or special meeting shall be those established by Board of

County Commissioners, Agenda Report Procedure Administrative Order Number AO-23, which is incorporated herein by reference.

2. The Chair of the Board shall have the authority to move agenda items in order to expedite the progression of a meeting, or to schedule items for a time certain.

3. The Board may approve, by single motion and a majority vote, all items included on a consent agenda. Any item removed from the consent agenda must be approved by separate motion and majority vote. Items may be removed from the consent agenda for full discussion. Removal of a consent agenda item may be requested at the Board meeting by any Board member, the County Manager, the County Attorney, or an individual filling a card seeking to speak on a specific matter at any time prior to the approval of the entire consent agenda. County Commissioners, the County Manager, and the County Attorney should make an effort, if possible, to communicate the intent to remove an item from the consent agenda before 12:00 noon on the Friday before the meeting at which the item is to be considered. Those items removed from the consent agenda shall be addressed after approval of the consent agenda.

4. Board action on matters requested by a Commissioner, individuals, groups and organizations shall be placed under New Business and identified by the specific action being requested. Citizen requests are items presented by individuals, groups or organizations, and sponsored by a county commissioner or items placed on the agenda after Public Comment and a vote by the Board to place the item on the agenda.

5. Special presentations to the Board by other governmental officials can be scheduled under New Business, or brief presentations not requiring lengthy discussion can be scheduled as a Guest Appearance under Resolutions and Awards.

6. Board meetings may begin with a moment of silence.

E. **Public Meetings**

1. The procedure and content for conducting all public meetings shall be governed by applicable provisions of state or federal law.

2. Public hearings on items which required advertisement prior to the public meeting may be continued to a date and time certain upon majority vote approving a motion to that effect.

3. All persons wishing to address the Board of County Commissioners regarding an agenda item or public comment at a public meeting shall address the commission by abiding by the following requirements:

a) Each person shall fill out a card indicating his/her desire to appear on a specified agenda item or public comment and present the card to the person designated by the Board to collect those cards, prior to the discussion of the item.

b) Every person addressing the Board shall have three minutes to complete his/her remarks on public comment or each agenda item for which he/she has filled out a card. The Chair has the discretion to determine or alter time limits on any item which is not a quasi-judicial public hearing. The Board may vote to amend time limits on public meeting items which are legislative in nature and not quasi- judicial zoning procedures. The time limit shall include any time allocated for video, Power Point or other electronic presentation as described in the section entitled Video, Power Point and other Electronic Presentations.

c) No person may share or transfer his/her allotted time period on any agenda item to any other person.

d) All remarks shall be made to the Board as a body. Any questions raised shall be addressed to the Chair and no speaker shall address any individual Commissioner without obtaining the permission of the Chair. All questions directed to members of the Board shall be addressed through the chair, unless the speaker has been asked a direct question by a particular Commissioner.

e) Personal, obscene or slanderous remarks shall not be permitted.

f) Any speaker may supplement his/her presentation by presenting written comments to the Board.

g) All new evidence or documentation which is not presented to the Planning & Zoning Board shall be submitted to the County staff at least two weeks prior to the date of the public hearing at which the Board of County Commissioners will consider the matter. In the event new materials are submitted at the public hearing, the new materials shall constitute grounds for the Board of County Commissioners to continue the item to the next zoning meeting or for a minimum of thirty (30) days to consider the new evidence submitted.

h) In cases of appeals of administrative interpretations and vested rights determinations and zoning cases, as determined by the Board, where it is apparent that a particular issue is controversial and subject to objections or opposing evidence, or is denied, the Board of County Commissioners may adopt a resolution stating its determination. The resolution shall be drafted upon the vote of the Board of County Commissioners after the close of the public hearing and returned to the Board of County Commissioners for final adoption at a publicly advertised meeting as a consent item. Any party affected by the Board of County Commissioners decision on an appeal of an administrative interpretation, vested rights determination, or zoning case shall have 30 days from the date the resolution is executed to file an appeal in the circuit court.

4. Quasi-judicial Hearings, or public hearings at which applications for rezoning, site-specific land use amendments or other site-specific development orders are considered shall be governed by the procedures set forth above under Public meetings and as supplemented by the following procedures. The time limits provided for quasi-judicial hearings are in lieu of the time limits provided under Section E (3) (b) above. Video, Power Point and electronic presentations shall be included within the time limits provided below.

a) The administrative staff shall present a summary of the application.

b) The applicant shall have a choice of being given a total of 15 minutes to present its application or dividing the 15 minutes between multiple persons. If the applicant chooses the 15 minutes option, the applicant may, in any manner it deems appropriate, divide the 15 minutes between its initial application and any rebuttal it may wish to present. The applicant shall be allowed to cross examine other speakers at the end of the speaker's presentation on material and relevant issues. The time required for the cross examination shall be deducted from the total amount of time allotted to the applicant. If the applicant chooses to use the entire 15 minutes for the initial presentation, the applicant will be deemed to have waived any right or opportunity for cross examination of other speakers. In addition to, or in lieu of cross examination, the applicant may request an additional seven (7) days beyond the date of the hearing to submit evidence in rebuttal of testimony presented by persons presenting evidence in opposition to the applicants and tabling of the item to allow consideration of the submission. The Board has the discretion to allow additional time for cross examination or tabling.

c) Any person who has filled out a card, as provided for above, and who is interested in addressing the Board of County Commissioners on the matter under consideration, shall be given five minutes within which to make his/her presentation.

d) At the conclusion of the five-minute presentations by all persons filling out cards, the applicant shall be given whatever time period has been reserved within which to rebut any arguments, facts or positions presented during the public hearing.

e) At the conclusion of the presentations made by the staff, the applicant and any speakers, the Board of County Commissioners shall submit the matter under consideration to discussion among the Board members Any Board member may ask any question of the applicant or staff or any other person At the conclusion of the discussion of the matter, the applicant shall be given an additional two minutes to rebut any facts, positions or information presented in response to questions posed during the discussion.

f) Any documentary or physical evidence presented to the Board of County Commissioners in support of, or in opposition to, an application shall be offered into the record by submitting a copy of the same to the Clerk to the Board, who shall keep such documentary and physical evidence as part of the record of the proceeding It shall be the responsibility of the party offering the evidence to make sure that it is received by the Clerk to the Board as part of the record The staff report presented on any application and all applicable Brevard County codes and ordinances shall be deemed part of the record in all applications considered by the Board.

g) In cases of appeals of administrative interpretations and vested rights determinations and zoning cases as determined by the Board, the Board of County Commissioners may adopt a resolution stating its determination. The resolution shall be drafted upon the vote of the Board of County Commissioners after the close of the public hearing and returned to the Board of County Commissioners for final adoption at a continuation of the public hearing. Any party affected by the Board of County Commissioners decision on an appeal of an administrative interpretation shall have 30 days from the date the resolution is executed to file an appeal in the circuit court.

h) It shall be the responsibility of any person deciding to appeal any decision made by the Board of County Commissioners with respect to any matter considered at a public hearing under this section, to ensure that a verbatim record of the proceedings is made, which record shall include the testimony and evidence upon which any such appeal is to be based. It shall further be the responsibility of any such person to ensure that the Clerk to the Board receives copies of any such transcript or evidence.

5. Any person, not otherwise prohibited by statute, Charter provision, or ordinance, may discuss, with any Board member, any matter on which action may be taken by the Board of County Commissioners whether the matter is quasi-judicial in nature or not. If the matter is quasi-judicial (rezoning, site specific plan amendment, development of regional impact or appeal of administrative interpretation) the following procedures must be complied with in order to remove any presumption of prejudice which may arise from the ex parte communication with the County Commission member. In addition, as to appeals of administrative interpretations, staff conferences shall be disclosed as described below.

a) the subject of the communication and the identity of the person, group, or entity with whom the communication took place, must be disclosed and made a part of the record before the final action on the matter.

b) written communications must be made a part of the record before final action on the matter;

c) the existence of investigations, site visits, or expert opinions obtained on a particular matter must be made a part of the record before final action on the matter;

d) the law requires the disclosures made pursuant to paragraphs (a), (b), and (c) to be made before or during the public meeting at which the vote is taken on such matters so that persons who have opinions contrary to those expressed in the ex parte communications are given reasonable opportunity to refute or respond to the communication. The Board chooses to use a uniform system for reporting and disclosing such contacts. Prior to the meeting, all commissioners shall provide a written summary of any ex parte contact with any applicants or citizens on any item on the agenda. The summary shall contain the names of the people who met with the commissioner, the location of the meeting and the topics discussed in the meetings. The written summary shall be sent to the Zoning Director to be placed in the official zoning file. In the event such disclosure is not provided prior to the meeting, the disclosure may

be made at the public hearing immediately before the item is heard by the Board of County Commissioners.

F. **Resolutions, Awards and Presentations**

1. Requests for presentation of resolutions and/or awards must be made with a Commission Office or the County Manager and scheduled as part of the agenda under the heading of Resolutions, Awards and Presentations. Requests should be directed to a Commission Office or County Manager. A written summary, with appropriate supporting or background material, is required to be included.

2. A Guest Appearance may be scheduled for an individual to make a brief presentation under Resolutions, Awards and Presentations by a Commissioner, County Manager or County Attorney.

G. **Public Comments**

1. The agenda shall provide a section for public comment limited to thirty (30) minutes following approval of the consent agenda during each Regular County Commission Meeting. The purpose of public comment is to allow individuals to comment on any topic relating to County business which is not on the meeting agenda. Individuals delivering public comment shall be restricted to a three-minute time limit on their presentation. During this thirty (30) minute segment of public comment, speakers will be heard in the order in which they turned in a pink card asking to be heard. Any speaker not heard during the first thirty minute segment will be heard during a second public comment segment held at the conclusion of business specified on the regular Commission agenda. Individuals may not speak under both the first and second public comment period. With the exception of emergency items, the Board will take no action under the Public Comment section, but can refer the matter to another meeting agenda or request a staff report.

H. **Rules of Decorum for Members of the Public Addressing the Board.**

1. **Addressing the Board/Subject Matter.** Speakers who wish to address the Board, whether on an agenda item or under public comment, shall fill out a card specifying the agenda item or subject they wish to address.

a) Any person addressing the Board on an agenda item shall limit his or her comments to the agenda item that has been specified in the card filled out by the speaker.

b) A speaker shall limit comments made during public comment to matters that are within the control, authority and jurisdiction of the County Commission and to those items where the Board has traditionally expressed a position for the betterment of the community interest.

2. Rules of Decorum

a) The County Commission declares it to be Board policy to promote the maximum participation in County affairs by affected or interested citizens in accordance with the First Amendment protections guaranteed under the United States Constitution However, it is also the Board policy, to the fullest extent possible, to protect individuals from comments that assault their character. In furtherance of that policy, no person who addresses the County Commission shall make slanderous, profane or other remarks that are not protected by the First Amendment, with full recognition that public figures are not subject to the same degree of protection from critical comments as other individuals.

b) In the event serious allegations of misconduct or incompetence are alleged against any County employee, the Board may abate the matter and request the County Manager to investigate the allegations The Board shall also offer the employee, at the employee's discretion, the opportunity to be present during the proceeding in order to address the allegations. The County Manager may offer the County employee administrative leave to allow the employee the opportunity to investigate the allegation and appear at a subsequent meeting to address such allegations.

c) Persons speaking under the public comment portion of the agenda may address topics or issues under the jurisdiction or control of the County Commission or that are relevant to business of the County Commission.

d) It is the policy of the Board of County Commissioners to respect minority views as well as differing opinions conclusions backgrounds and beliefs. The Board finds that input from differing perspectives enriches public discussion and helps to build a better consensus. It is therefore the objective of the Board to conduct business in a manner that facilitates and encourages the presentation of diverse views while maintaining civility during all Board proceedings.

e) Since the County Commission has no jurisdiction or authority over the charging of prosecution of criminal violations any allegation of criminal behavior against a person or organization should be presented to the State Attorney, Sheriff or other law enforcement agency with jurisdiction. The foregoing sentence shall not be construed to restrict, prohibit or affect the ability of any person to bring to the attention of the County Commission possible violations of the Code of Ethics for Public Officers and Employees, the Florida Sunshine Law, the Florida Public Records Law, other laws relating to county business, or violations of other laws over which the Commission has jurisdiction or authority to take corrective action.

I. Video, Power Point and other Electronic Presentations

1. Video, Power Point and other electronic presentations by members of the Public.

a) Video, Power Point and other electronic presentations are to be limited to no longer than three minutes, and must be reviewed by County production staff, the Chair and the County Manager no less than twenty-four (24) hours prior to the meeting to ensure that the Board, live and broadcast audiences are not subjected to unsuitable videos which could contain material considered in conflict with accepted community standards regarding obscenity and pornography.

b) Only a separately stored video, Power Point or electronic presentation, of no more than three (3) minutes in length, will be accepted. Lengthy presentations for more than one presenter that require stopping and starting the same tape will not be accepted.

c) A person presenting a video, Power Point or other electronic presentation must state so on the speaker's card. The presenter must be familiar with the content of the presentation or video and be able to address any questions relating to the presentation or video that may be raised by the Board, staff, or other citizens.

d) Any video, Power Point or other presentation that contains news footage, broadcast or organization/ agency/ commercial programming will not be shown unless presenter provides a written waiver for re-broadcast use from the entity holding the copyright.

e) No video, Power Point, or other electronic presentation promoting a commercial enterprise will be shown unless related to relevant agenda items.

2. Video, Power Point and other electronic presentations by Commissioners.

Video, Power Point and other electronic presentations by Commissioners will be provided to County production staff for the sole purpose of being prepared in sufficient time for broadcast to the public.

J. **Ordinances and Resolutions**

1. All ordinances and resolutions shall be adopted in the manner prescribed by law.

2. All notices required to be published for re-zonings or site-specific land use amendments shall state the specific action being requested of the Board. Such notice shall also indicate that the Board may grant "such other less intense zoning or land use classification as may be deemed appropriate.

K. **Suspension of Rules**

1. Any provision of these rules, including the provisions of Robert's Rules of Order as incorporated by these rules, may be suspended by majority vote of the Board of County Commissioners to the extent that such a suspension would not be inconsistent with applicable law.

L. **By-Laws**

These procedures shall be considered by-laws for the purposes of Robert's Rules of Order.

M. **Reservation of Authority**

The authority to issue and/or to revise or waive this policy is reserved to the Board of County Commissioners.

ATTEST:

_____	_____
Rachel Sadoff, Clerk	Kristine Zonka, Chair BOARD OF COUNTY COMMISSIONERS BREVARD COUNTY, FLORIDA As approved by the Board on: _____