



REDISTRICTING PROPOSAL NOTES

Summary:

This document provides information related to recommended redistricting changes as approved by the Redistricting Committee on October 18, 2021

Plan Stats:

Mean Deviation %: 2.66

Overall Range Deviation %: 8.78

Proposal Notes:

- PCA 6 (D4 to D2): 6698 population change, includes areas east of 519 & 95 using the Viera DRI as the southern edge ending at US1
- PCA 7 (D4 to D2): 1418 population change, includes areas east of US 1 to the Indian River south to Pineda Cswy

Demographic Summary: 2020 Census Data

NAME	Total Population	Hispanic	White	Black	Asian	Other Races
District 1	115623	9233 (7.99%)	86683 (74.97%)	12497 (10.81%)	2430 (2.10%)	1631 (1.41%)
District 2	122495	12348(10.08%)	88512 (72.26%)	13331 (10.88%)	3605 (2.94%)	1692 (1.38%)
District 3	126271	15966 (12.64%)	84494 (66.91%)	16616 (13.16%)	4558 (3.61%)	1845 (1.46%)
District 4	118962	12255 (10.30%)	90507 (76.08%)	5877 (4.94%)	5760 (4.84%)	1953 (1.64%)
District 5	123261	18105 (14.69%)	80740 (65.50%)	14896 (12.08%)	4330 (3.51%)	2131 (1.73%)

Demographic Change Summary based Proposed Edits

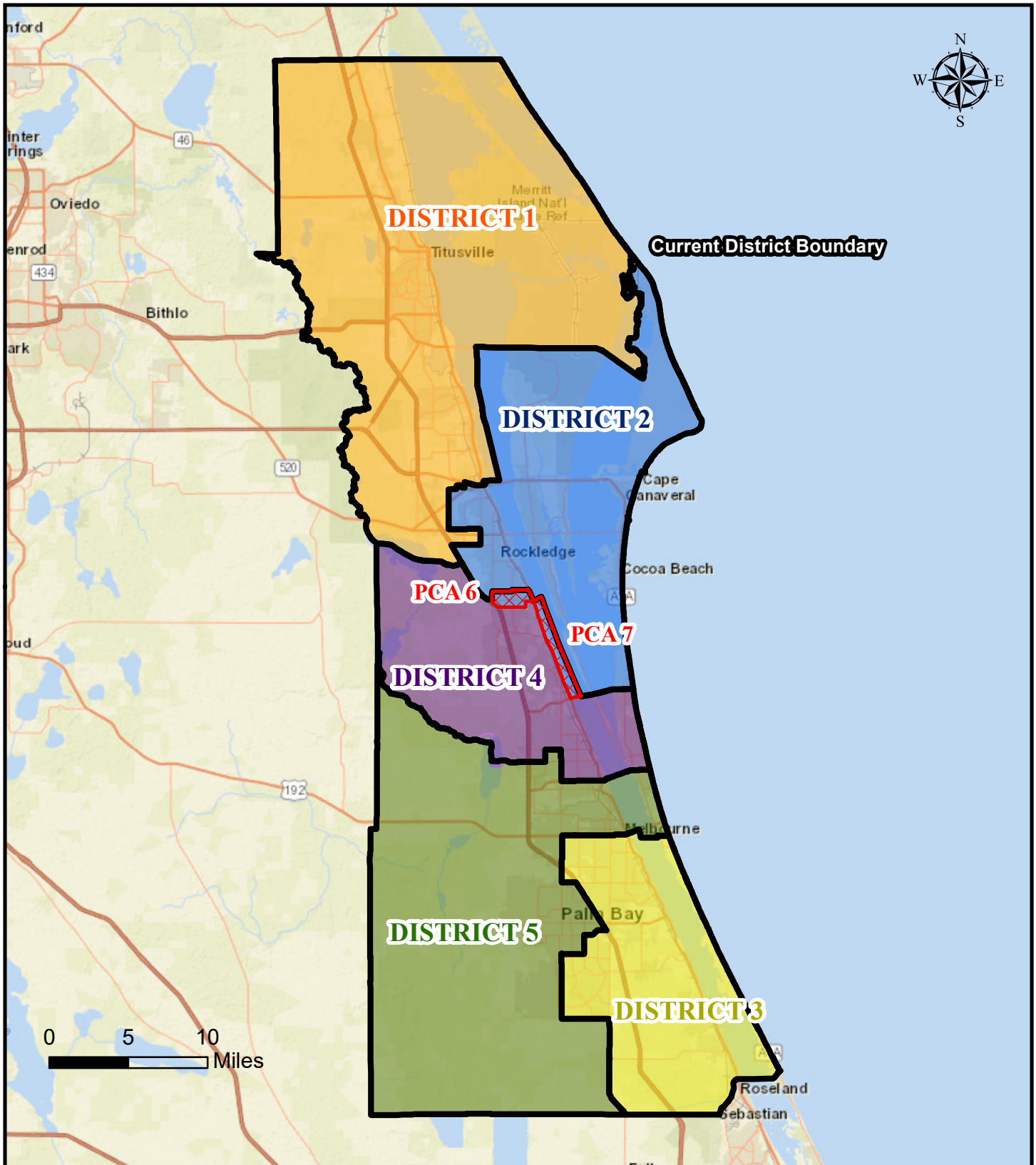
NAME	Total Population	Hispanic	White	Black	Asian	Other Races
District 1						
District 2	8116	763	6076	660	287	138
District 3						
District 4	-8116	-763	-6076	-660	-287	-138
District 5						

NAME	Proposed Changes	Target Population	Target Deviation	Target Deviation %
District 1	115623	121322	-5699	-4.7
District 2	122495	121322	1173	0.97
District 3	126271	121322	4949	4.08
District 4	118962	121322	-2360	-1.95
District 5	123261	121322	1939	1.6








Proposed Change Areas

NAME	# of Block Areas	Total Population	Description	Hispanic	White	Black	Asian
PCA 6	64	6698	D4 to D2	705	4816	647	265
PCA 7	34	1418	D4 to D2	58	1260	13	22

Mean Deviation:	3224
Mean Deviation %:	2.66
Overall Range Deviation:	10648
Overall Range Deviation %:	8.78

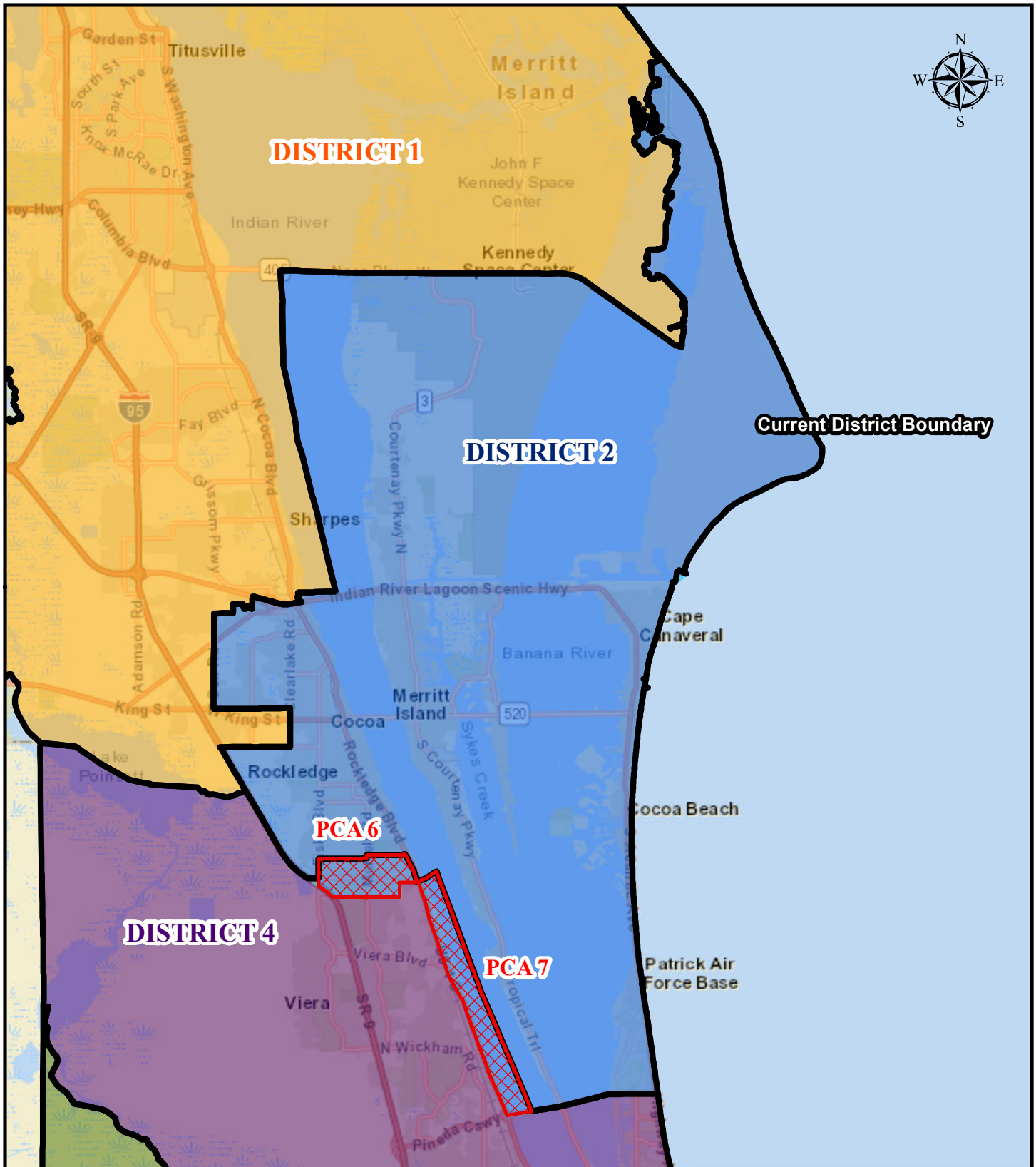


Legend


- | | | | | | | | |
|--|---------------------------|---|------------|---|------------|--|------------|
|  | Proposed Change Areas |  | District 1 |  | District 3 |  | District 5 |
|  | Current District Boundary |  | District 2 |  | District 4 | | |

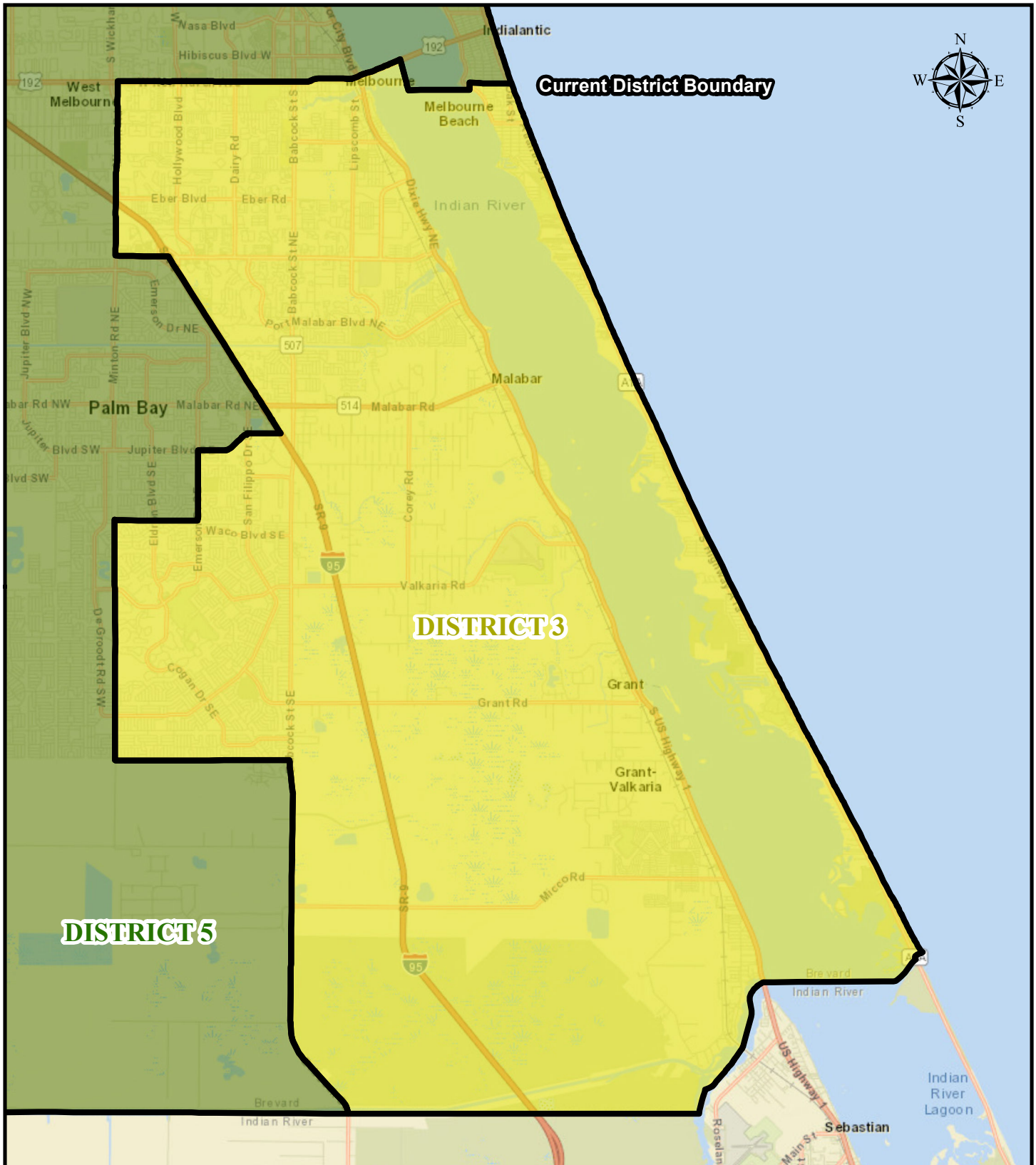


-  Proposed Change Areas
  District 1
  District 3
  District 5
-  Current District Boundary
  District 2
  District 4









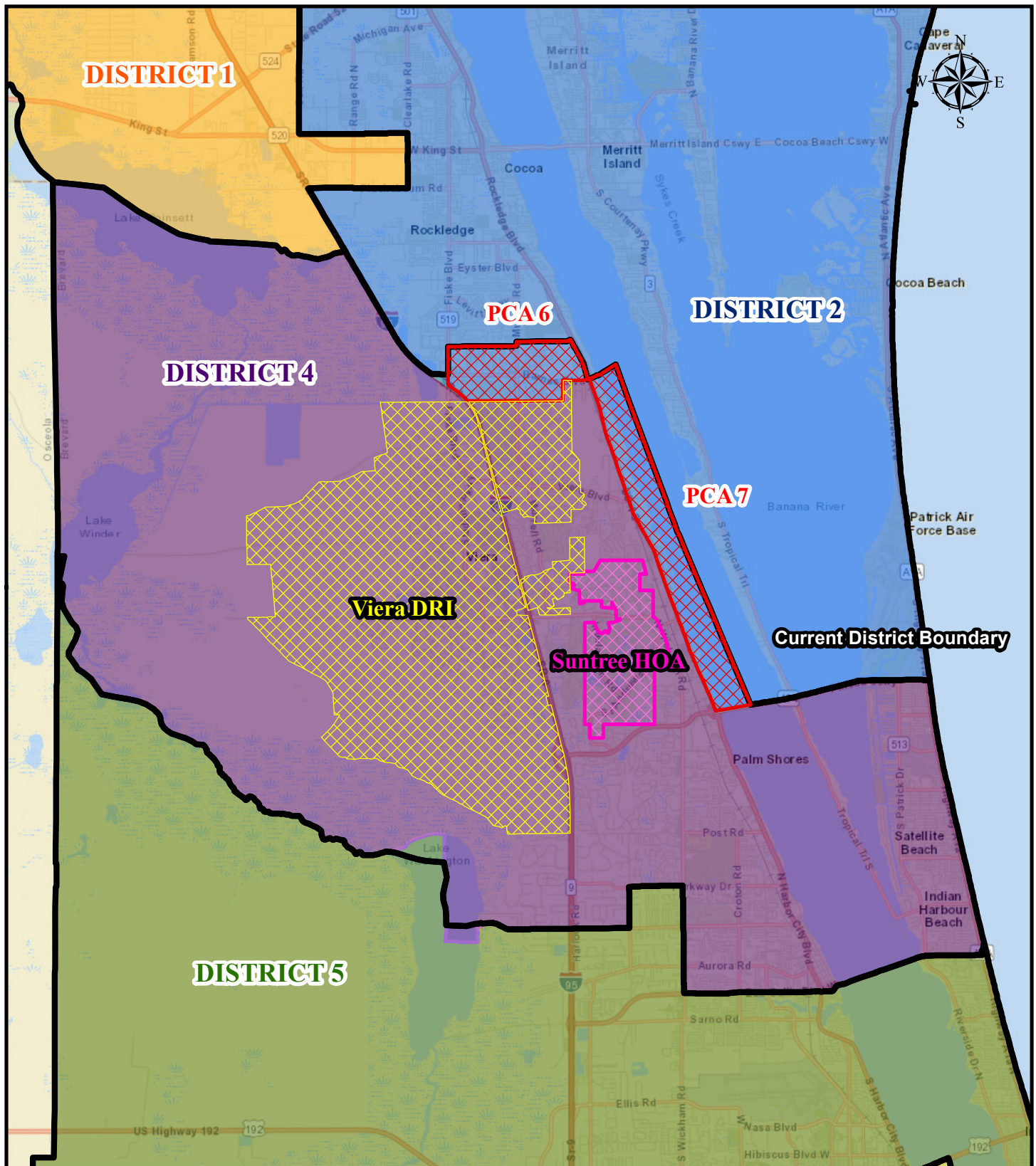
Legend

- | | | | | | | | |
|--|---------------------------|---|------------|---|------------|--|------------|
|  | Proposed Change Areas |  | District 1 |  | District 3 |  | District 5 |
|  | Current District Boundary |  | District 2 |  | District 4 | | |










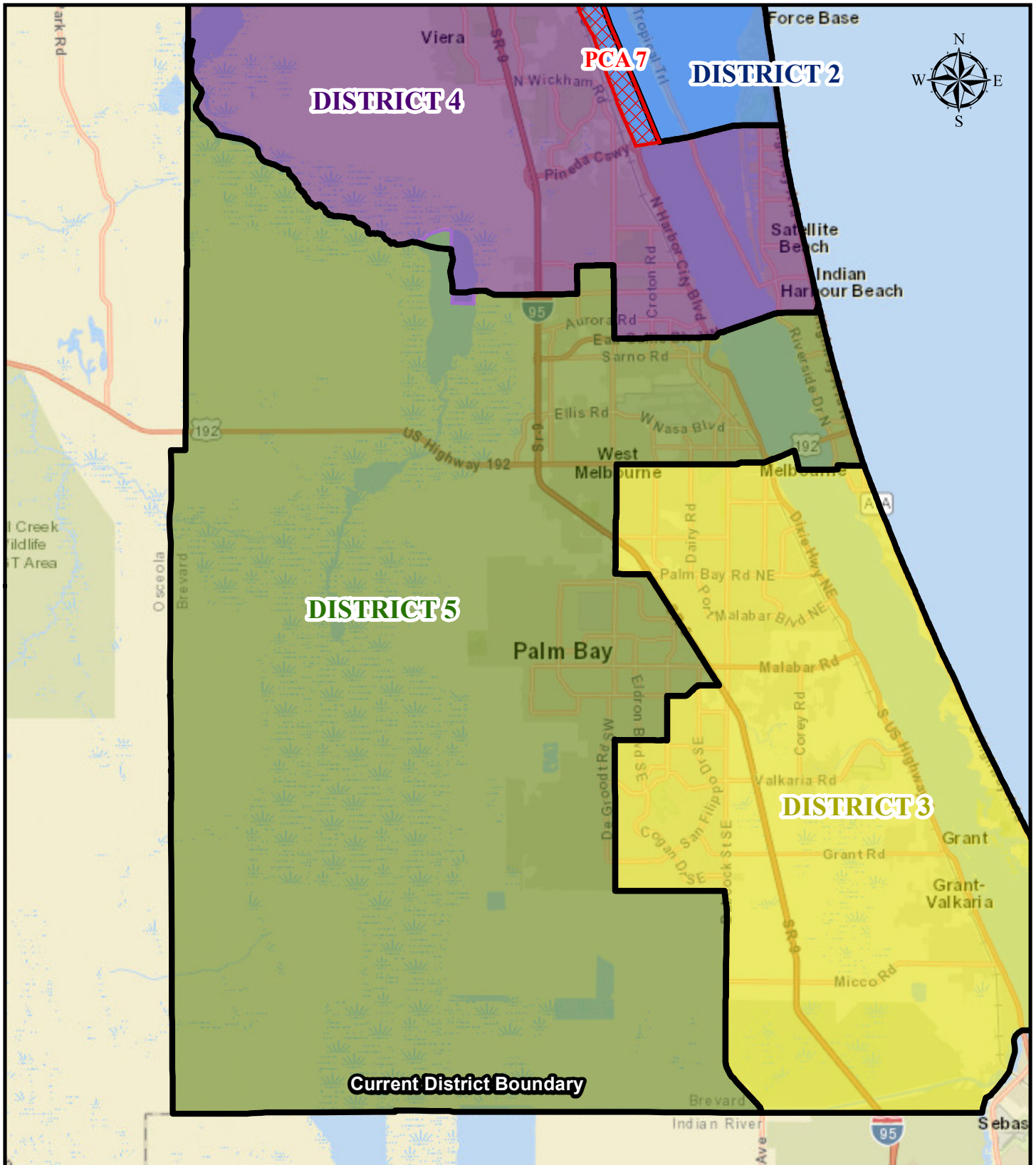
Legend

- | | | | | | | | |
|--|---------------------------|---|------------|---|------------|--|------------|
|  | Proposed Change Areas |  | District 1 |  | District 3 |  | District 5 |
|  | Current District Boundary |  | District 2 |  | District 4 | | |









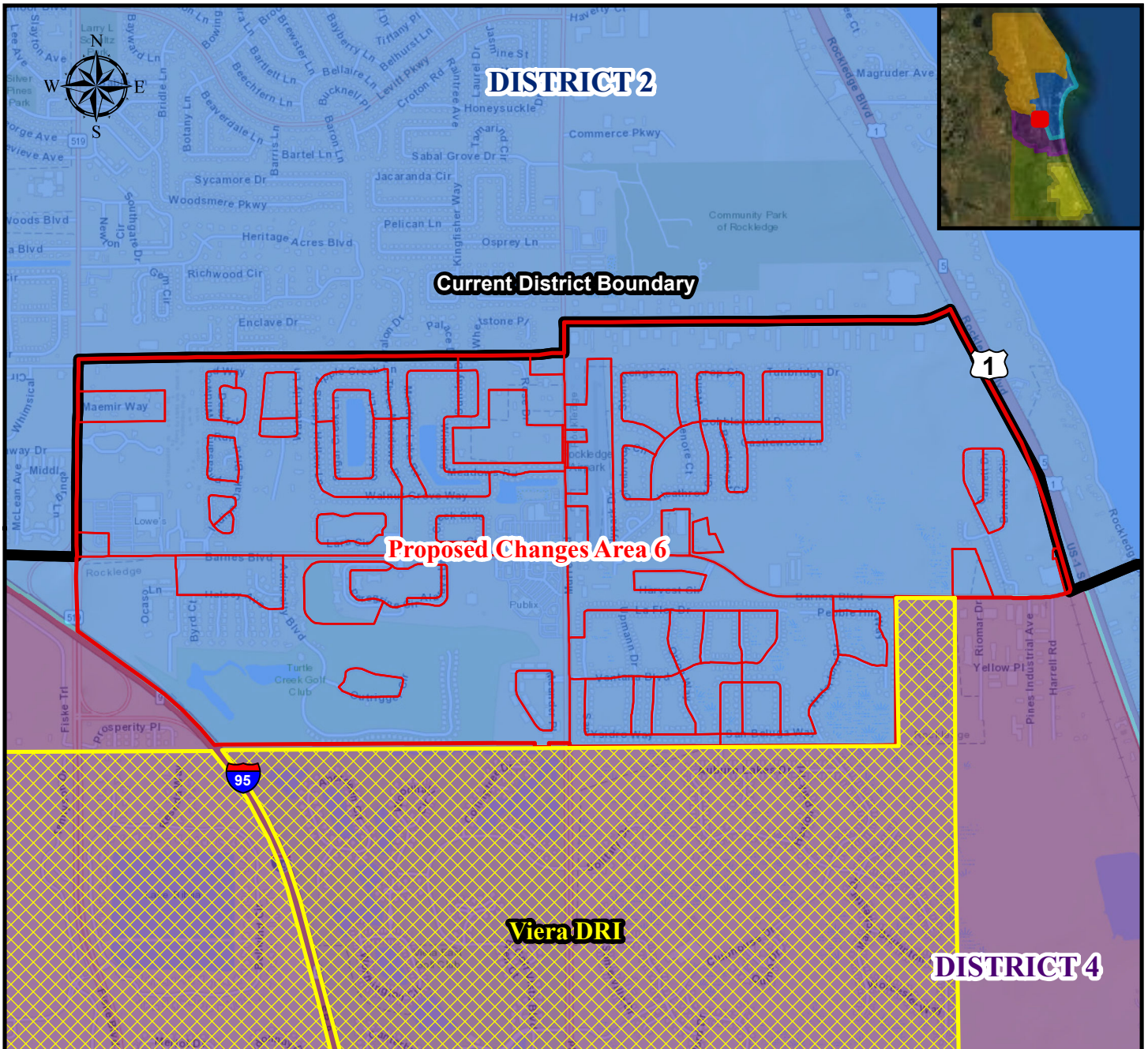
Legend

- | | | | | | | | |
|--|---------------------------|---|------------|---|------------|--|------------|
|  | Proposed Change Areas |  | District 1 |  | District 3 |  | District 5 |
|  | Current District Boundary |  | District 2 |  | District 4 | | |



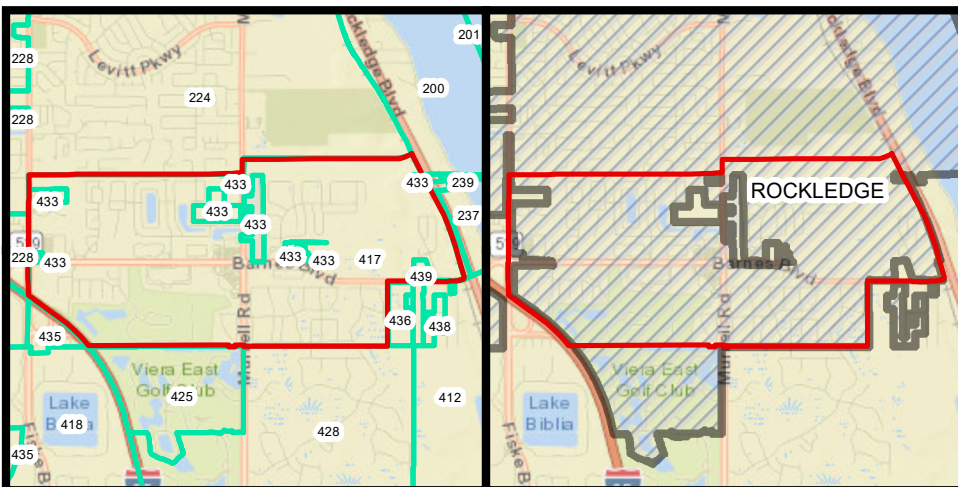
Legend

- | | | | | | | | |
|--|---------------------------|---|------------|---|------------|--|------------|
|  | Proposed Change Areas |  | District 1 |  | District 3 |  | District 5 |
|  | Current District Boundary |  | District 2 |  | District 4 | | |















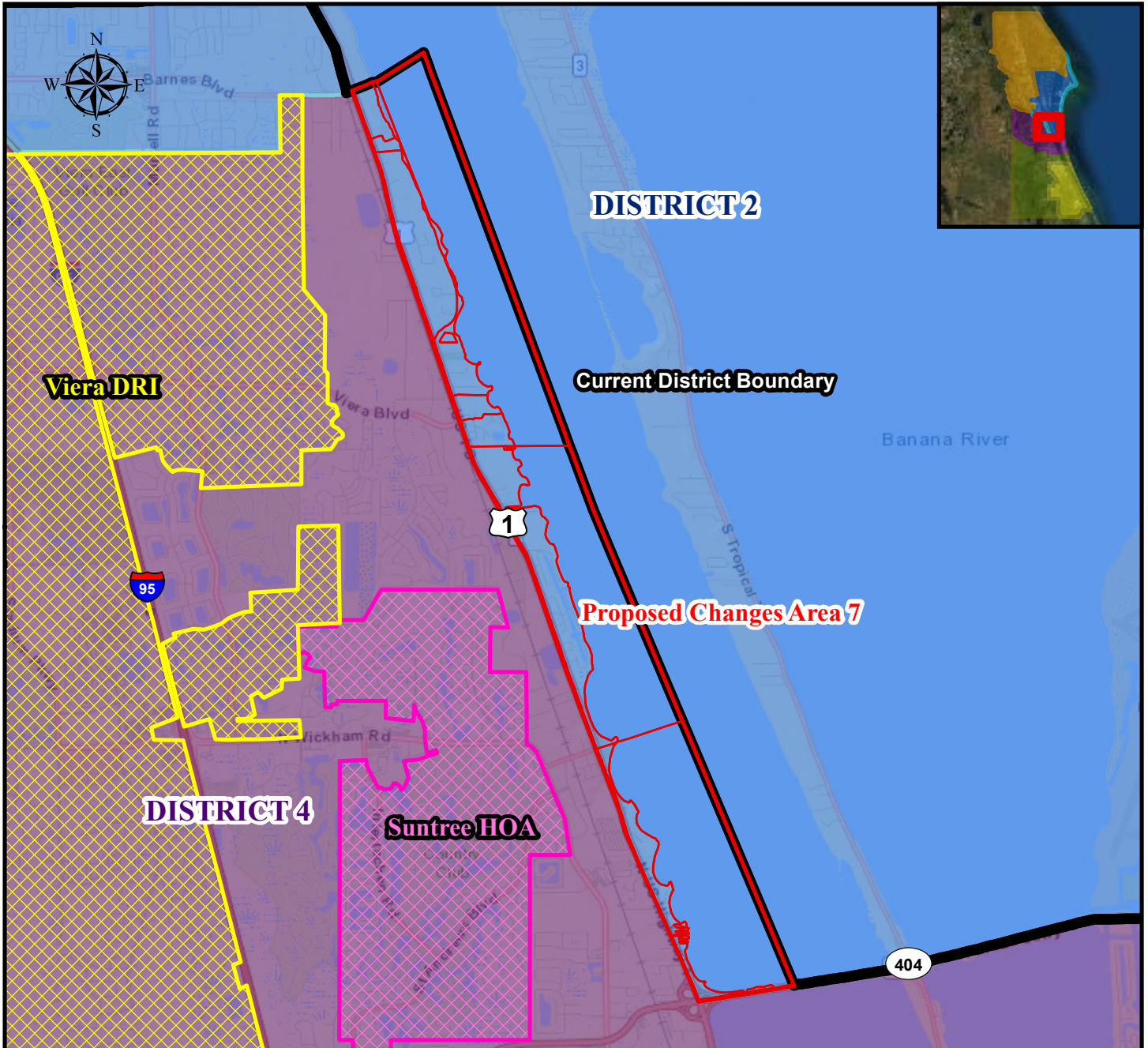
Voting Precincts Display

City Boundary Display



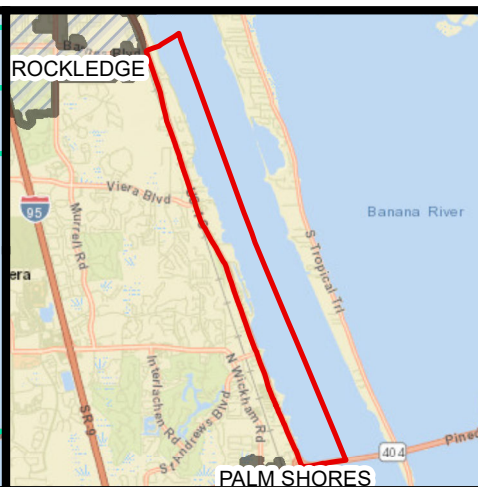
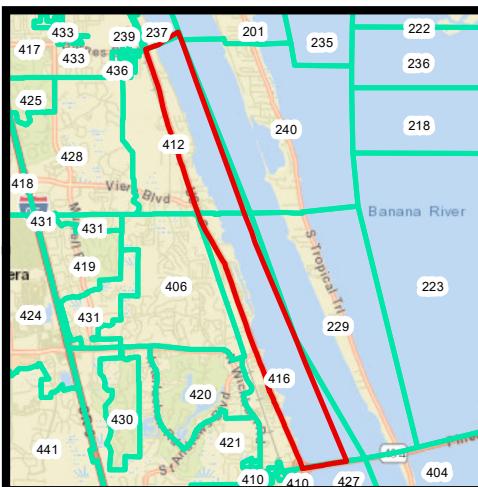
Legend

-  Current District Boundary
-  Proposed Change Areas
-  PCA Census Blocks
-  Viera DRI Boundaries
-  Suntree Boundary
-  District 1
-  District 2
-  District 3
-  District 4
-  District 5
-  Voting Precincts
-  Municipality Boundaries















Voting Precincts Display

City Boundary Display



Legend

-  Current District Boundary
-  Proposed Change Areas
-  PCA Census Blocks
-  Viera DRI Boundaries
-  Suntree Boundary
-  District 1
-  District 2
-  District 3
-  District 4
-  District 5
-  Voting Precincts
-  Municipality Boundaries