REDISTRICTING PROPOSAL NOTES

Summary:

This document provides information related to proposed redistricting changes by Robin Fisher.

Plan Stats:

Mean Deviation %: 2.66

Overall Range Deviation %: 8.78

Proposal Notes:

- PCA 6 (D4 to D2): 6698 population change, includes areas east of 519 & 95 using the Viera DRI as the southern edge ending at US1

- PCA 7 (D4 to D2): 1418 population change, includes areas east of US 1 to the Indian River south to Pineda Cswy

Proposed Changes Summary Robin Fisher: 2020 Census Data

NAME	Total Population	Hispanic	White	Black	Asian	Other Races
Distric 1	115623	9233 (7.99%)	86683 (74.97%)	12497 (10.81%)	2430 (2.10%)	1631 (1.41%)
District 2	122495	12348(10.08%)	88512 (72.26%)	13331 (10.88%)	3605 (2.94%)	1692 (1.38%)
District 3	126271	15966 (12.64%)	84494 (66.91%)	16616 (13.16%)	4558 (3.61%)	1845 (1.46%)
District 4	118962	12255 (10.30%)	90507 (76.08%)	5877 (4.94%)	5760 (4.84%)	1953 (1.64%)
District 5	123261	18105 (14.69%)	80740 (65.50%)	14896 (12.08%)	4330 (3.51%)	2131 (1.73%)

Demographic Change Summary based Proposed Edits

NAME	Total Population	Hispanic	White	Black	Asian	Other Races
Distric 1						
District 2	8116	763	6076	660	287	138
District 3						
District 4	-8116	-763	-6076	-660	-287	-138
District 5						

NAME	Proposed Changes	Target Population	Target Deviation	Target Deviation %
District 1	115623	121322	-5699	-4.7
District 2	122495	121322	1173	0.97
District 3	126271	121322	4949	4.08
District 4	118962	121322	-2360	-1.95
District 5	123261	121322	1939	1.6

Proposed Change Areas

NAME	# of Block Areas	Total Population	Description	Hispanic	White	Black	Asian
PCA 6	64	6698	D4 to D2	705	4816	647	265
PCA 7	34	1418	D4 to D2	58	1260	13	22

Mean Deviation:	3224
Mean Deviation %:	2.66
Overall Range Deviation:	10648
Overall Range Deviation %:	8.78

Brevard County Redistricting Proposed Changes

Overall Proposed Changes by Robin Fisher

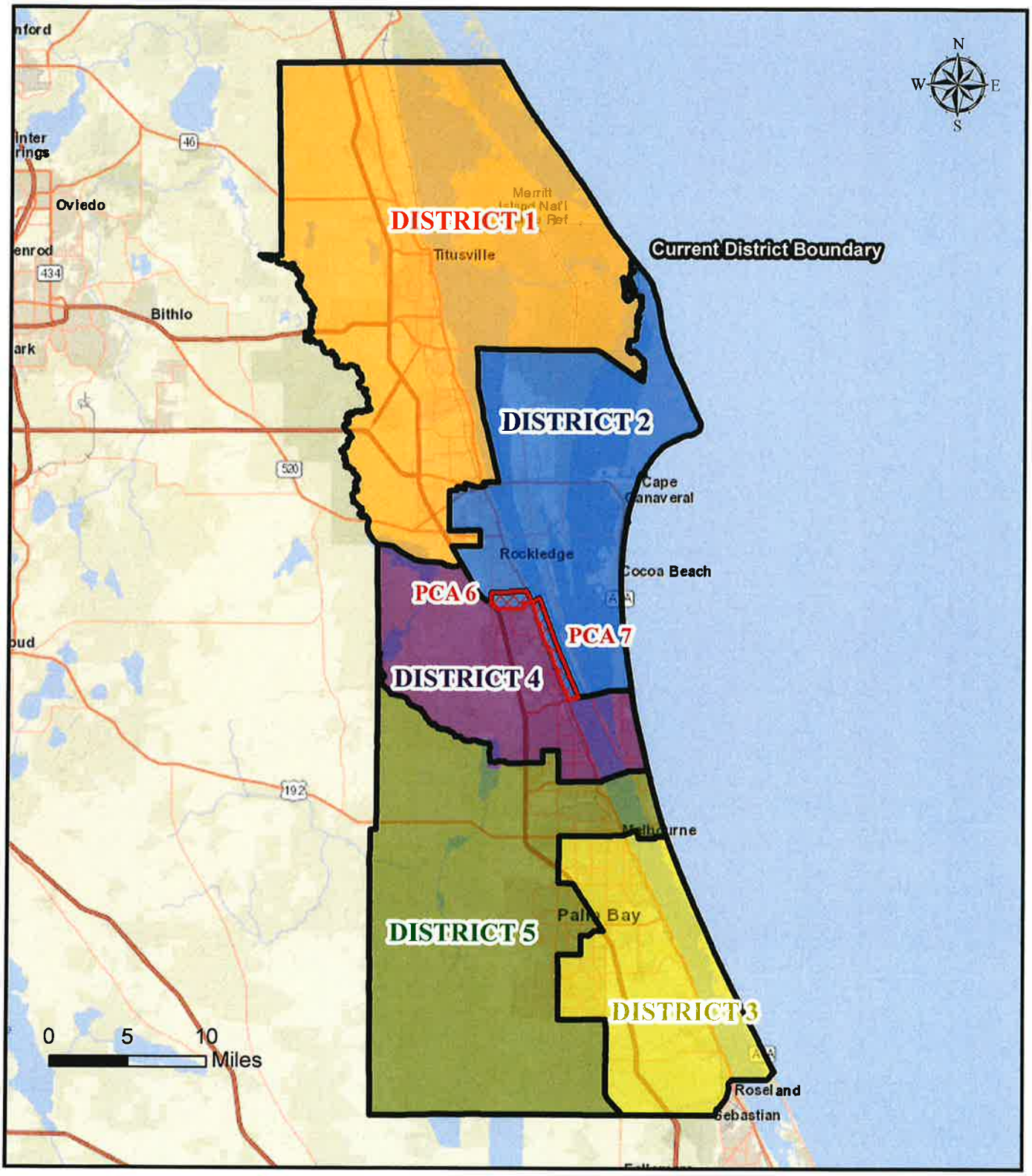

Legend

- Proposed Change Areas
- Current District Boundary
- District 1
- District 2
- District 3
- District 4
- District 5

Brevard County Redistricting Proposed Changes

District 4 to District 2 Proposed Changes by Robin Fisher

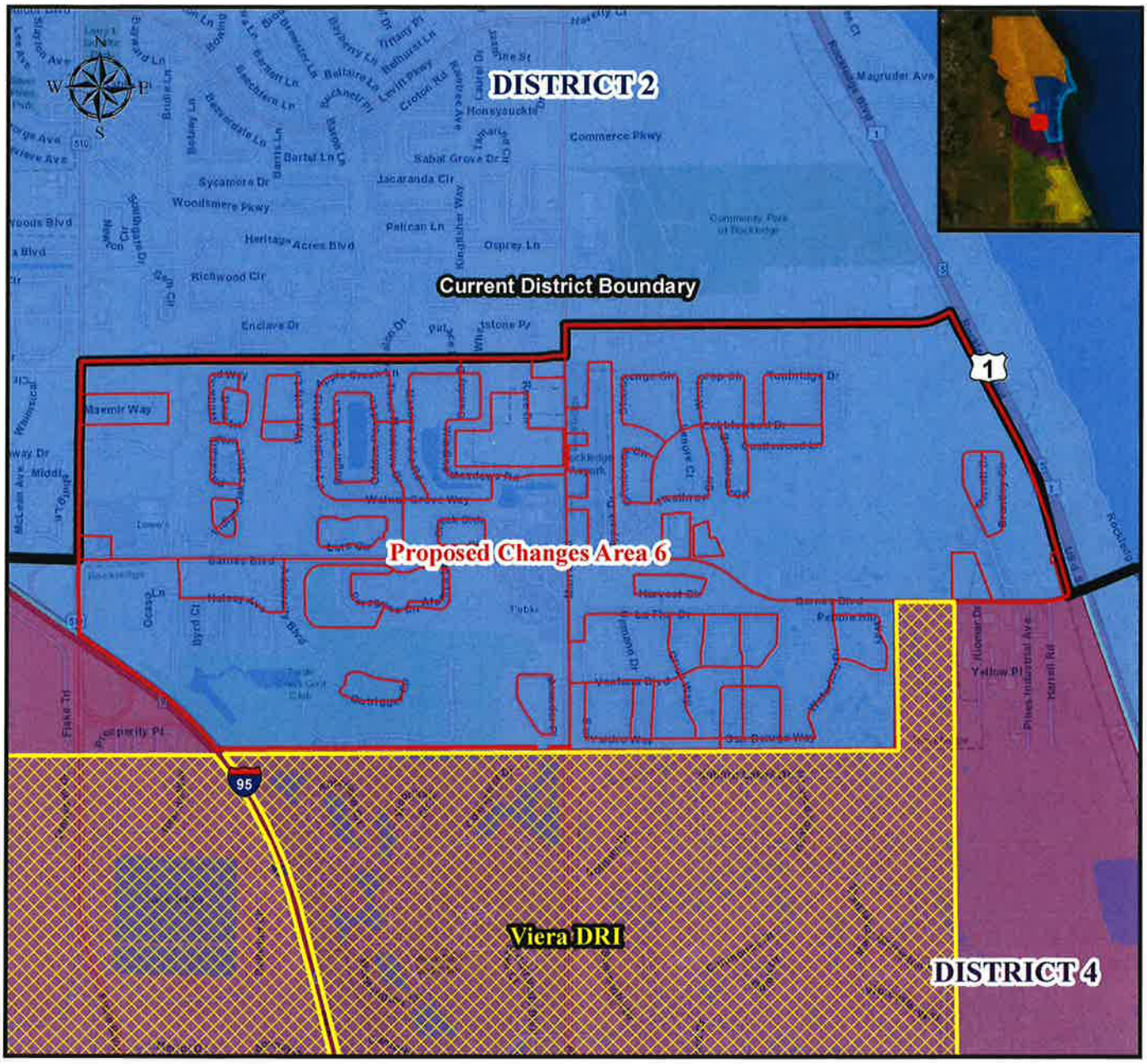

Voting Precincts Display

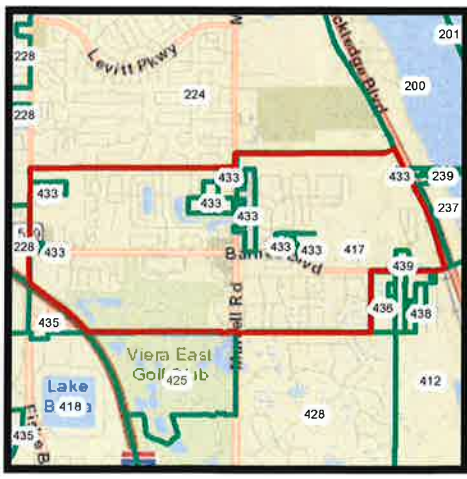

City Boundary Display

Legend

- Current District Boundary
- Proposed Change Areas
- PCA Census Blocks
- Viera DRI Boundaries
- Suntree Boundary
- District 1
- District 2
- District 3
- District 4
- District 5
- Voting Precincts
- Municipality Boundaries

Brevard County Redistricting Proposed Changes

District 4 to District 2 Proposed Changes by Robin Fisher

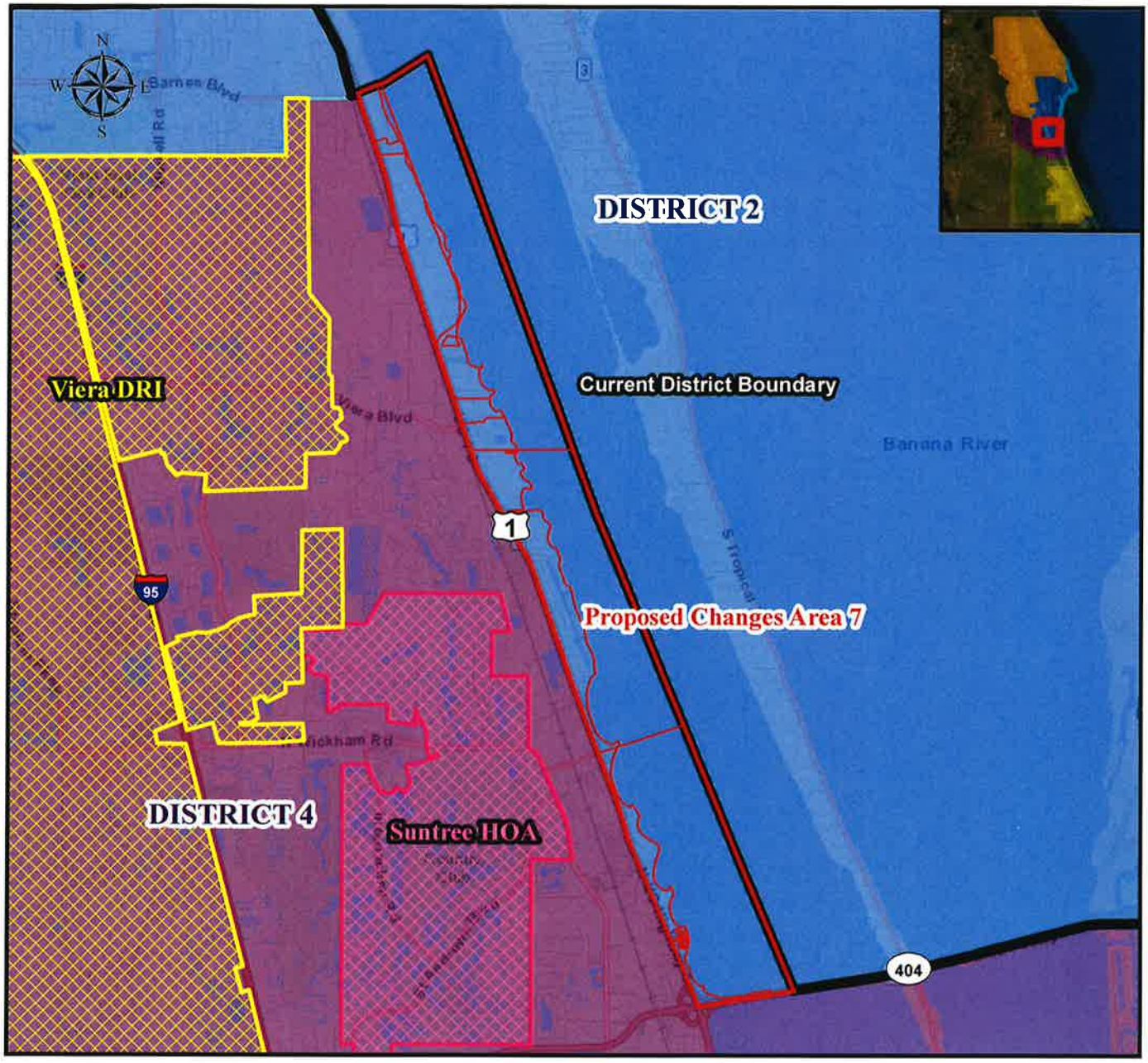

Voting Precincts Display

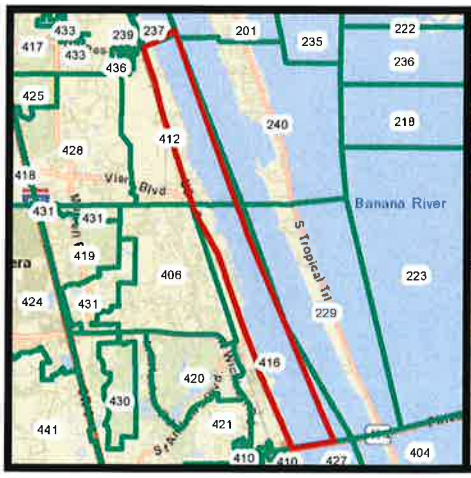

City Boundary Display

Legend

- Current District Boundary
- Proposed Change Areas
- PCA Census Blocks
- Viera DRI Boundaries
- Suntree Boundary
- District 1
- District 2
- District 3
- District 4
- District 5
- Voting Precincts
- Municipality Boundaries

REDISTRICTING PROPOSAL NOTES

Summary:

This document provides information related to proposed redistricting changes by John Weiler.

Plan Stats:

Mean Deviation %: 0.65

Overall Range Deviation %: 2.18

Proposal Notes:

- PCA 1 (D2 to D1): 7496 population change, included areas are parts of Cocoa along the existing district boundaries between Cox Rd & Indian River

- PCA 2 (D1 to D2): 1893 population change, included areas are east of 95 along 520 ending at Clearlake Rd

- PCA 3 (D2 & D4 to D1): 1957 population change, included areas are parts of Rockledge east of 95 and non-populated areas of District4, then heading east ending at Fiske Blvd (519)

- PCA 4 (D5 to D4): 8188 population change, including areas starting at 95 going east to Wickham Rd, then from Eau gallie Blvd North to Lake Washington and Parkway Dr along Turtle Mound Rd

- PCA 5 (D3 to D5): 5463 population change, includes areas south of 192 to north of Henry ave & Crane Creek, then east of current district boundary to the Indian River

- PCA 6 (D4 to D2): 6698 population change, includes areas east of 519 & 95 using the Viera DRI as the southern edge ending at US1

- PCA 7 (D4 to D2): 1418 population change, includes areas east of US 1 to the Indian River south to Pineda Cswy

- PCA 8 (D4 to D2): 6498 population change, includes the unincorporated areas between Patrick Space Force Base and Satellite Beach

Proposed Changes Summary John Weiler: 2020 Census Data

NAME	Total Population	Hispanic	White	Black	Asian	Other Races
Distric 1	123183	10250 (8.32%)	92475 (75.07%)	12724 (10.33%)	2645 (2.15%)	1715 (1.39%)
District 2	121433	11756 (9.68%)	88214 (72.64%)	13184 (10.86%)	3608 (2.97%)	1718 (1.41%)
District 3	120808	15392 (12.74%)	80549 (66.68%)	16250 (13.45%)	4186 (3.47%)	1763 (1.46%)
District 4	120652	12924 (10.71%)	90920 (75.36%)	6252 (5.18%)	5952 (4.93%)	1964 (1.63%)
District 5	120536	17585 (14.59)	78778 (65.36%)	14807 (12.28%)	4292 (3.56%)	2092 (1.74%)

Demographic Change Summary based Proposed Edits

NAME	Total Population	Hispanic	White	Black	Asian	Other Races
Distric 1	7560	1017	5792	227	215	84
District 2	7054	171	5778	513	290	164
District 3	-5463	-574	-3945	-366	-372	-82
District 4	-6426	-94	-5663	-285	-95	-127
District 5	-2725	-520	-1962	-89	-38	-39

NAME	Proposed Changes	Target Population	Target Deviation	Target Deviation %
District 1	123183	121322	1861	1.51
District 2	121433	121322	111	0.09
District 3	120808	121322	-514	-0.43
District 4	120652	121322	-670	-0.56
District 5	120536	121322	-786	-0.65

Proposed Change Areas

NAME	# of Block Areas	Total Population	Description	Hispanic	White	Black	Asian
PCA 1	137	7496	D2 to D1	914	4758	1397	140
PCA 2	39	1893	D1 to D2	109	325	1401	3
PCA 3	31	1957	D4 & D2 to D1	212	1359	231	78
PCA 4	130	8188	D5 to D4	1094	5907	455	410
PCA 5	171	5463	D3 to D5	574	3945	366	372
PCA 6	64	6698	D4 to D2	705	4816	647	265
PCA 7	34	1418	D4 to D2	58	1260	13	22
PCA 8	73	6498	D4 to D2	425	5494	80	218

Mean Deviation:	788
Mean Deviation %:	0.65
Overall Range Deviation:	2647
Overall Range Deviation %:	2.18

Brevard County Redistricting Proposed Changes

Overall Proposed Changes by John Weiler

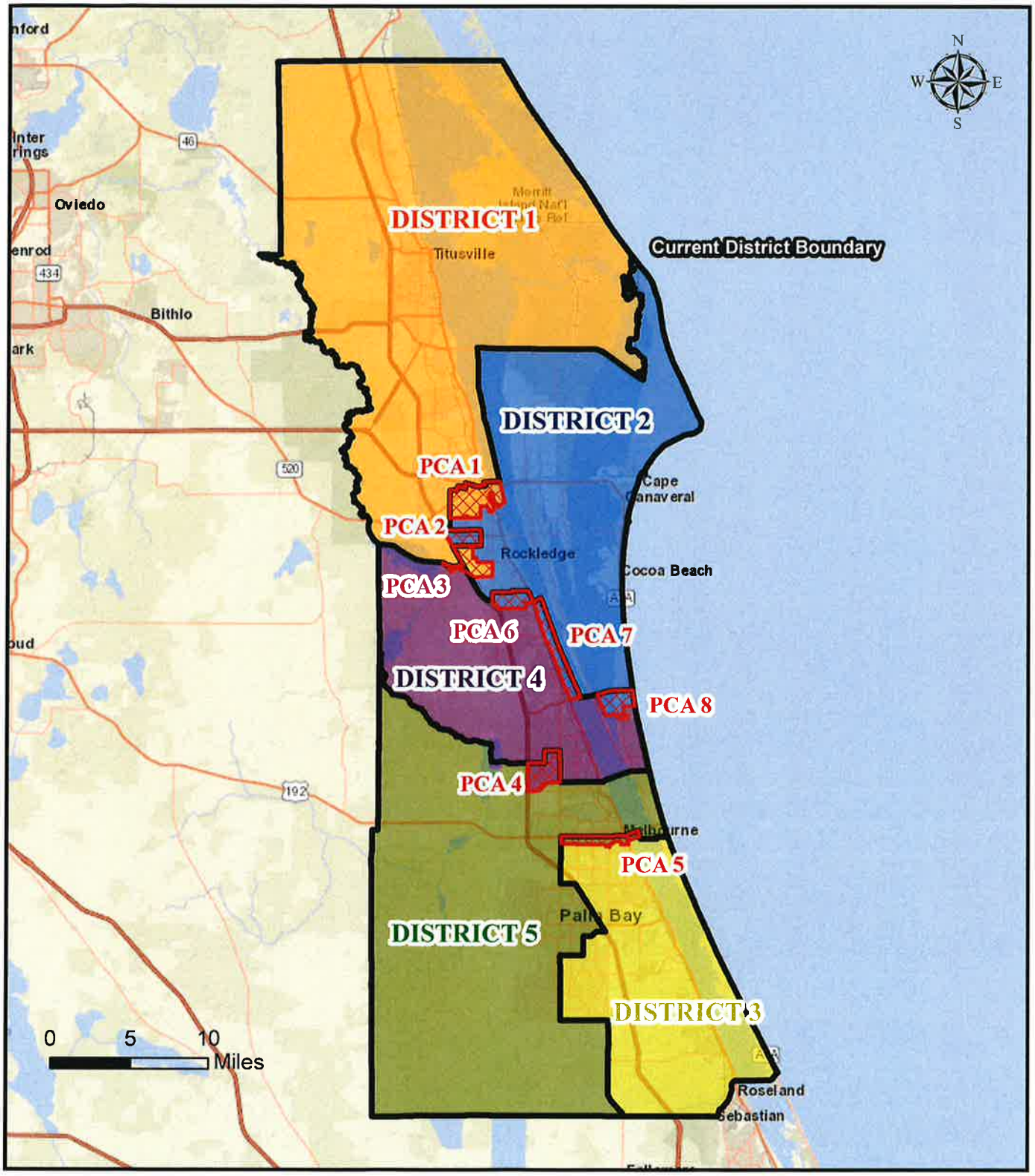

Legend

- Proposed Change Areas
- Current District Boundary
- District 1
- District 2
- District 3
- District 4
- District 5

Brevard County Redistricting Proposed Changes

District 2 to District 1 Proposed Changes by John Weiler

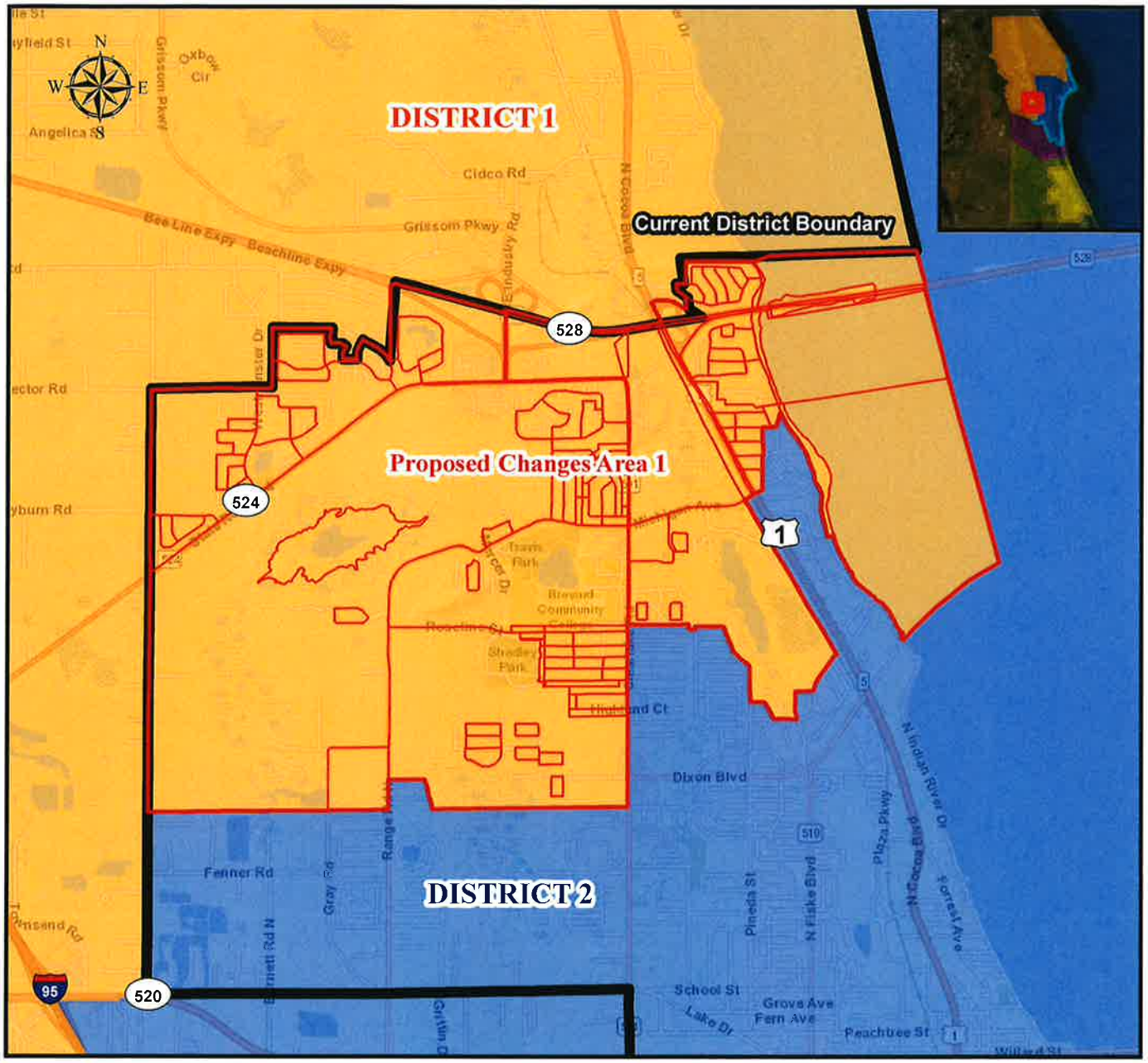

Voting Precincts Display

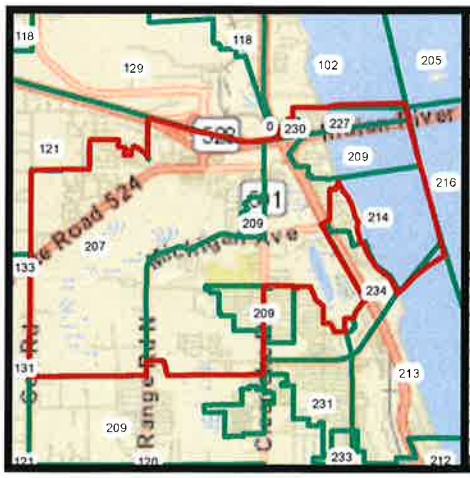

City Boundary Display

Legend

- Current District Boundary
- Proposed Change Areas
- PCA Census Blocks
- Viera DRI Boundaries
- Suntree Boundary
- District 1
- District 2
- District 3
- District 4
- District 5
- Voting Precincts
- Municipality Boundaries

Brevard County Redistricting Proposed Changes

District 1 to District 2 Proposed Changes by John Weiler

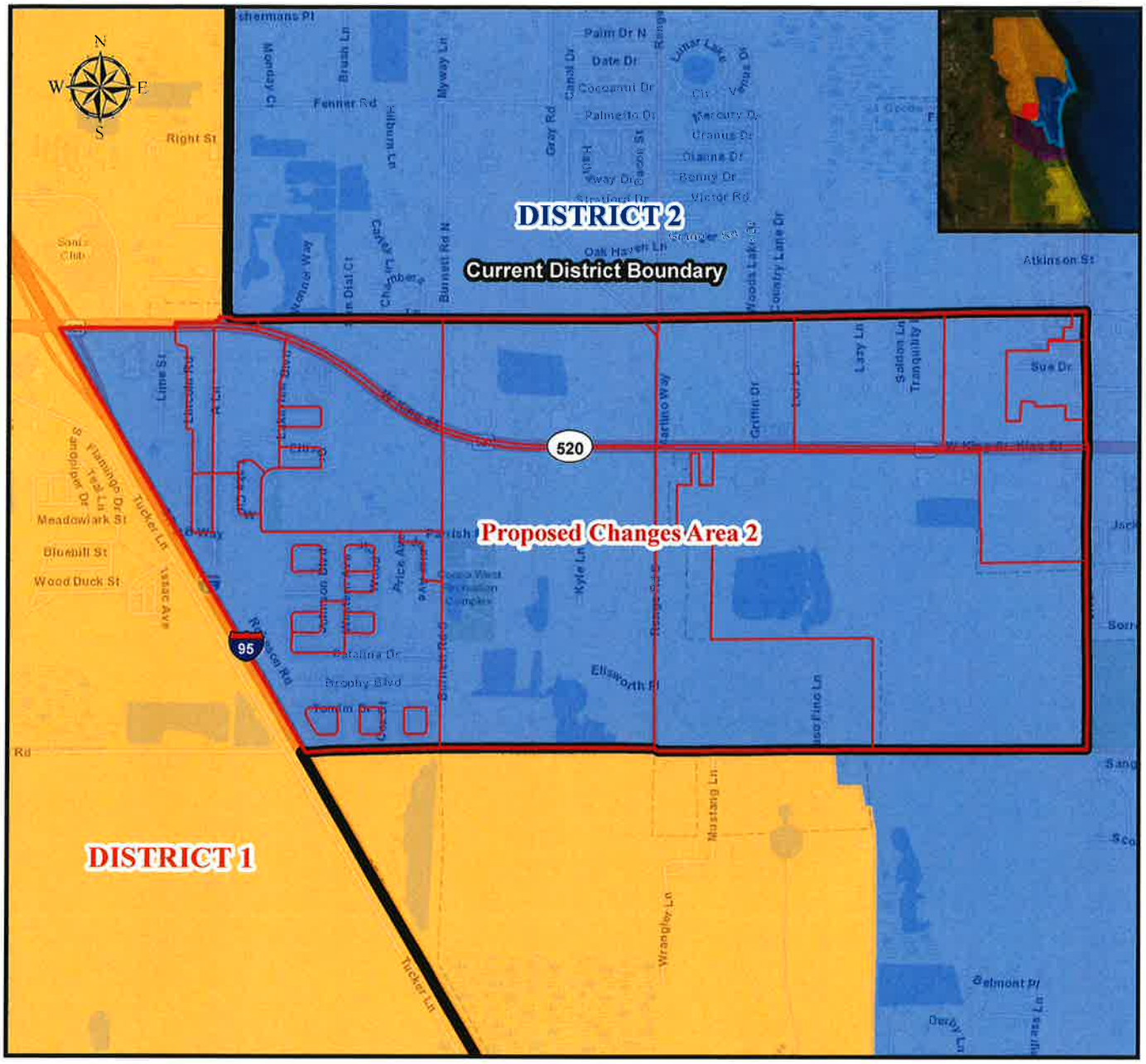

Voting Precincts Display

City Boundary Display

Legend

- Current District Boundary
- Proposed Change Areas
- PCA Census Blocks
- Viera DRI Boundaries
- Suntree Boundary
- District 1
- District 2
- District 3
- District 4
- District 5
- Voting Precincts
- Municipality Boundaries

Brevard County Redistricting Proposed Changes

District 2 & 4 to District 1 Proposed Changes by John Weiler

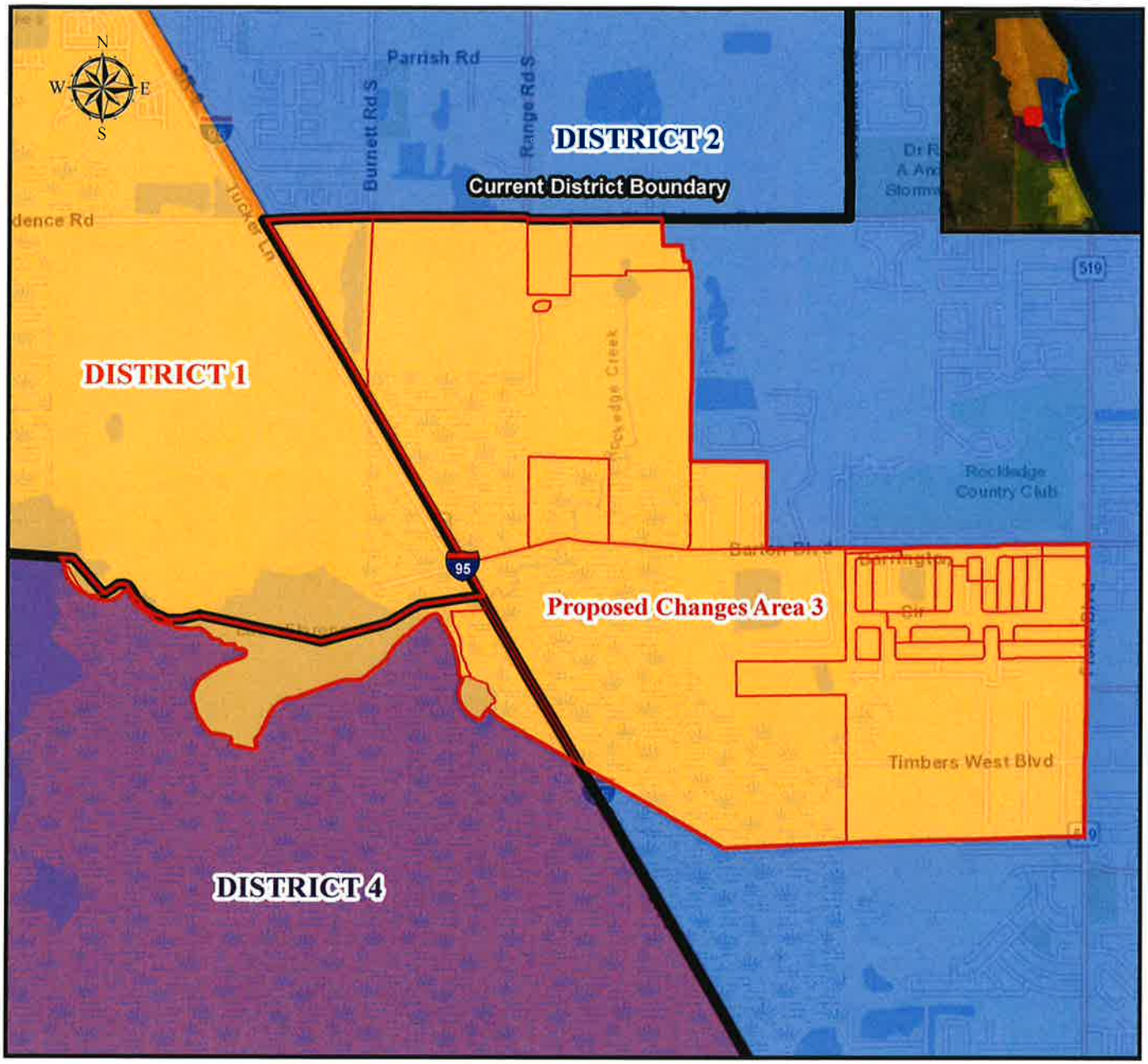

Voting Precincts Display

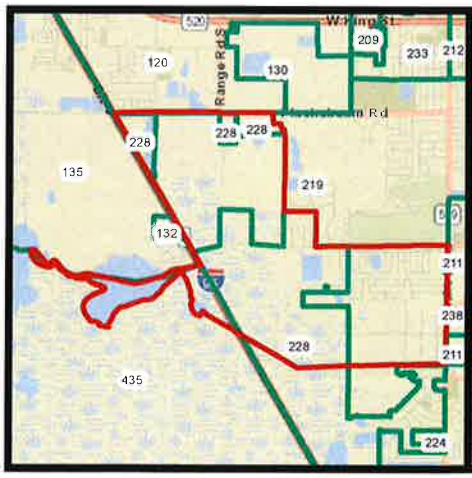

City Boundary Display

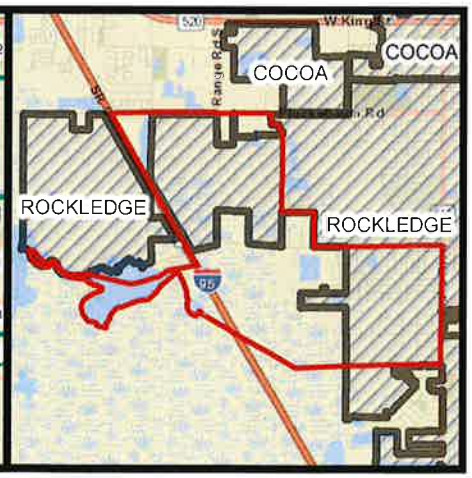

Legend

- Current District Boundary
- Proposed Change Areas
- PCA Census Blocks
- Viera DRI Boundaries
- Suntree Boundary
- District 1
- District 2
- District 3
- District 4
- District 5
- Voting Precincts
- Municipality Boundaries

Brevard County Redistricting Proposed Changes

District 5 to District 4 Proposed Changes by John Weiler

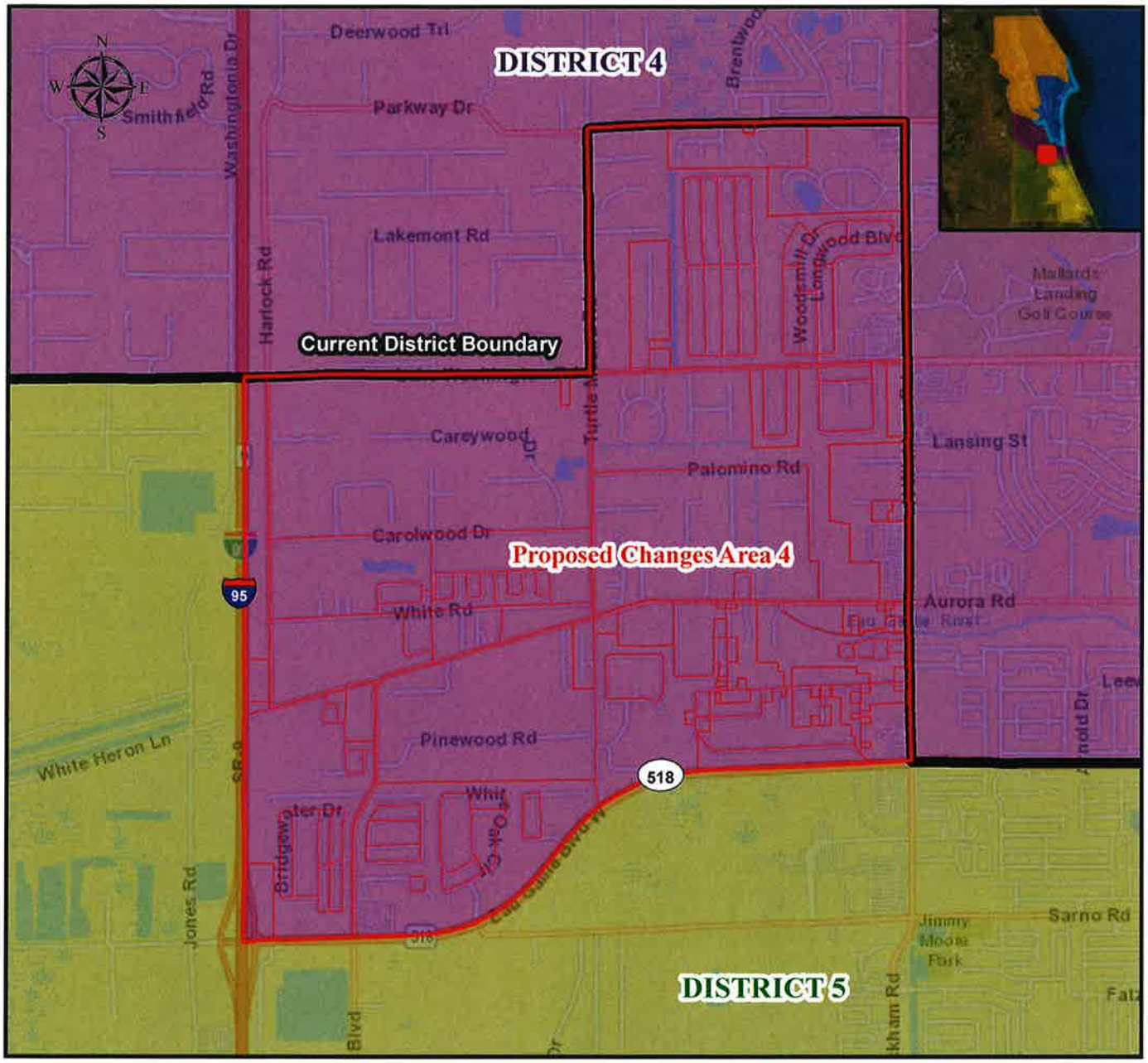

Voting Precincts Display

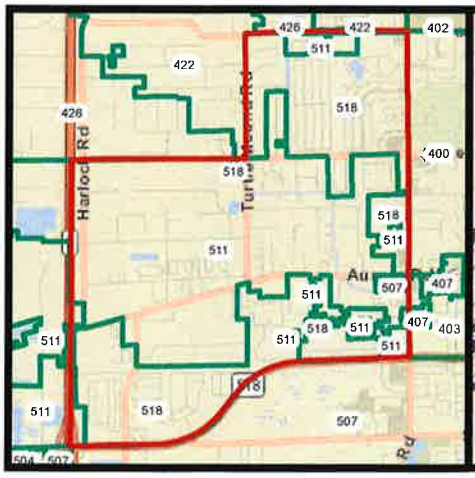

City Boundary Display

Legend

- Current District Boundary
- Proposed Change Areas
- PCA Census Blocks
- Viera DRI Boundaries
- Suntree Boundary
- District 1
- District 2
- District 3
- District 4
- District 5
- Voting Precincts
- Municipality Boundaries

Brevard County Redistricting Proposed Changes

District 3 to District 5 Proposed Changes by John Weiler

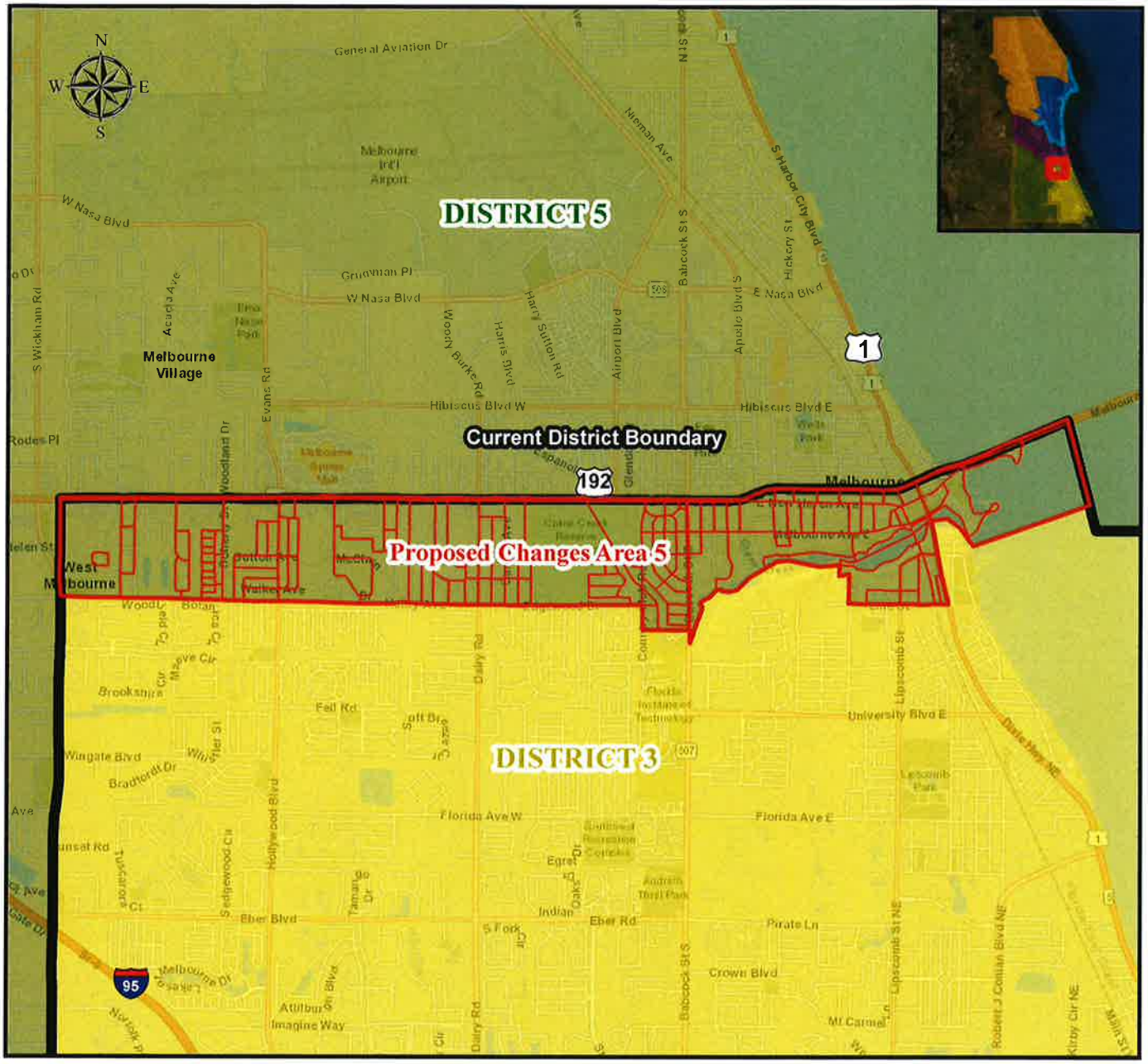
DISTRICT 5
Current District Boundary
Proposed Changes Area 5
DISTRICT 3
Melbourne Village
West Melbourne
Melbourne
Melbourne Intl Airport
W Nasa Blvd
E Nasa Blvd
Hibiscus Blvd W
Hibiscus Blvd E
Florida Ave W
Florida Ave E
University Blvd E
Eber Blvd
Eber Rd
Wickham Rd
Evans Rd
Babcock St S
Dairy Rd
Hollywood Blvd
Lipscomb St
Harbor City Blvd
Apollo Blvd S
Hickory St
Airport Blvd
Harry Sutton Rd
Harris Blvd
Woody Burke Rd
Grumman Pl
General Aviation Dr
Memorial Ave
Acacia Ave
Woodland Dr
Rodes Pl
Brookshire
Fell Rd
Wingate Blvd
Bradford Dr
Sedgewood Cir
Egret Dr
Indian
S Fork Cir
Pirate Ln
Crown Blvd
Mt Carmel
Attibury
Imagine Way
Melbourne Dr
Lake Dr
Tuscarora Ct
Sunset Rd
Ave
Ave
Ave

Brevard County Redistricting Proposed Changes

District 4 to District 2 Proposed Changes by John Weiler

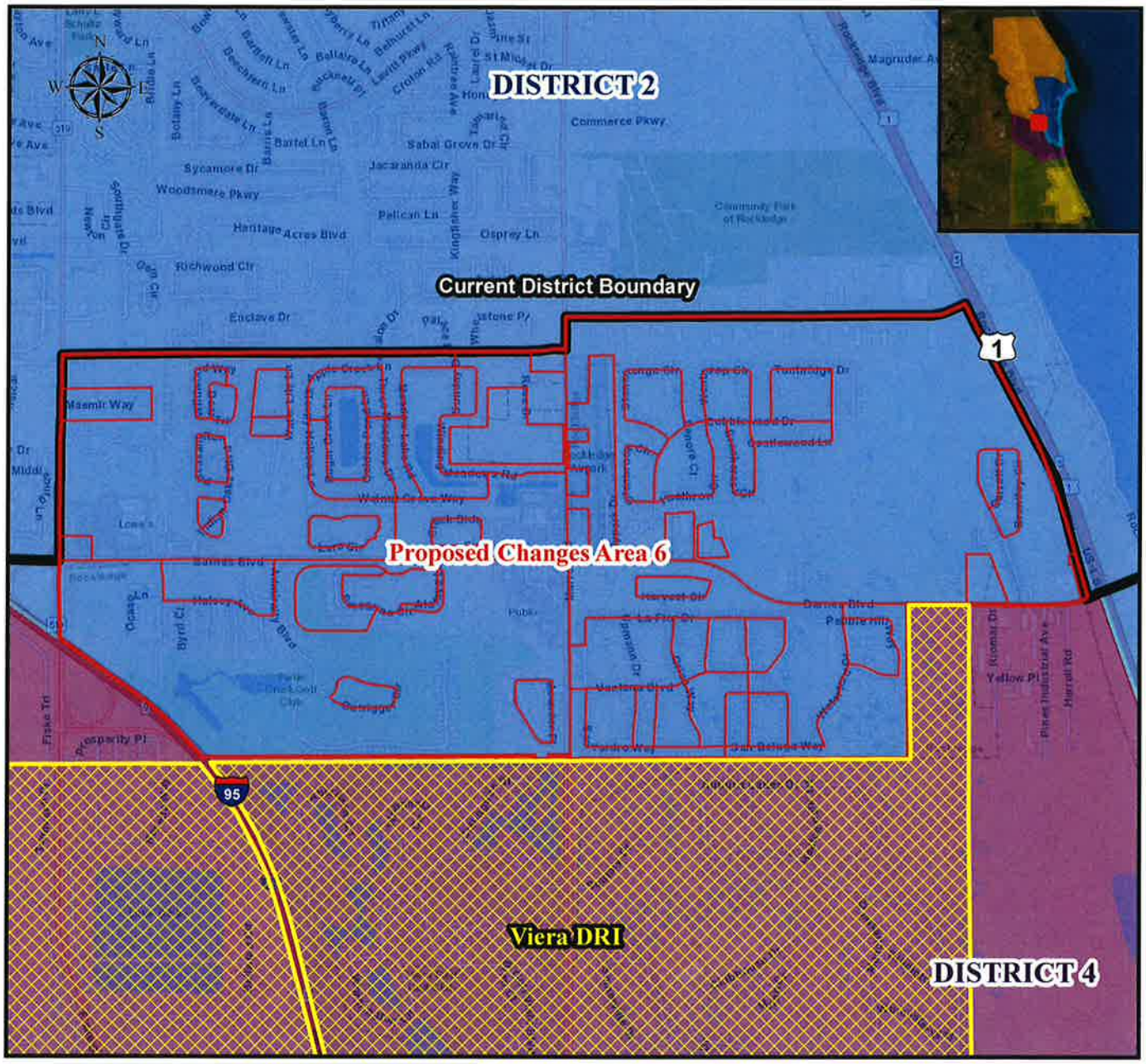

Voting Precincts Display

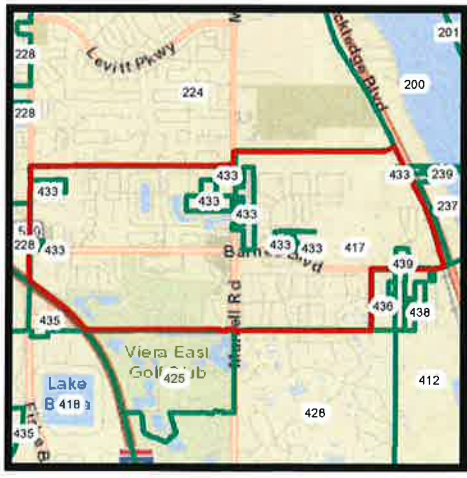

City Boundary Display

Legend

- Current District Boundary
- Proposed Change Areas
- PCA Census Blocks
- Viera DRI Boundaries
- Suntree Boundary
- District 1
- District 2
- District 3
- District 4
- District 5
- Voting Precincts
- Municipality Boundaries

Brevard County Redistricting Proposed Changes

District 4 to District 2 Proposed Changes by John Weiler

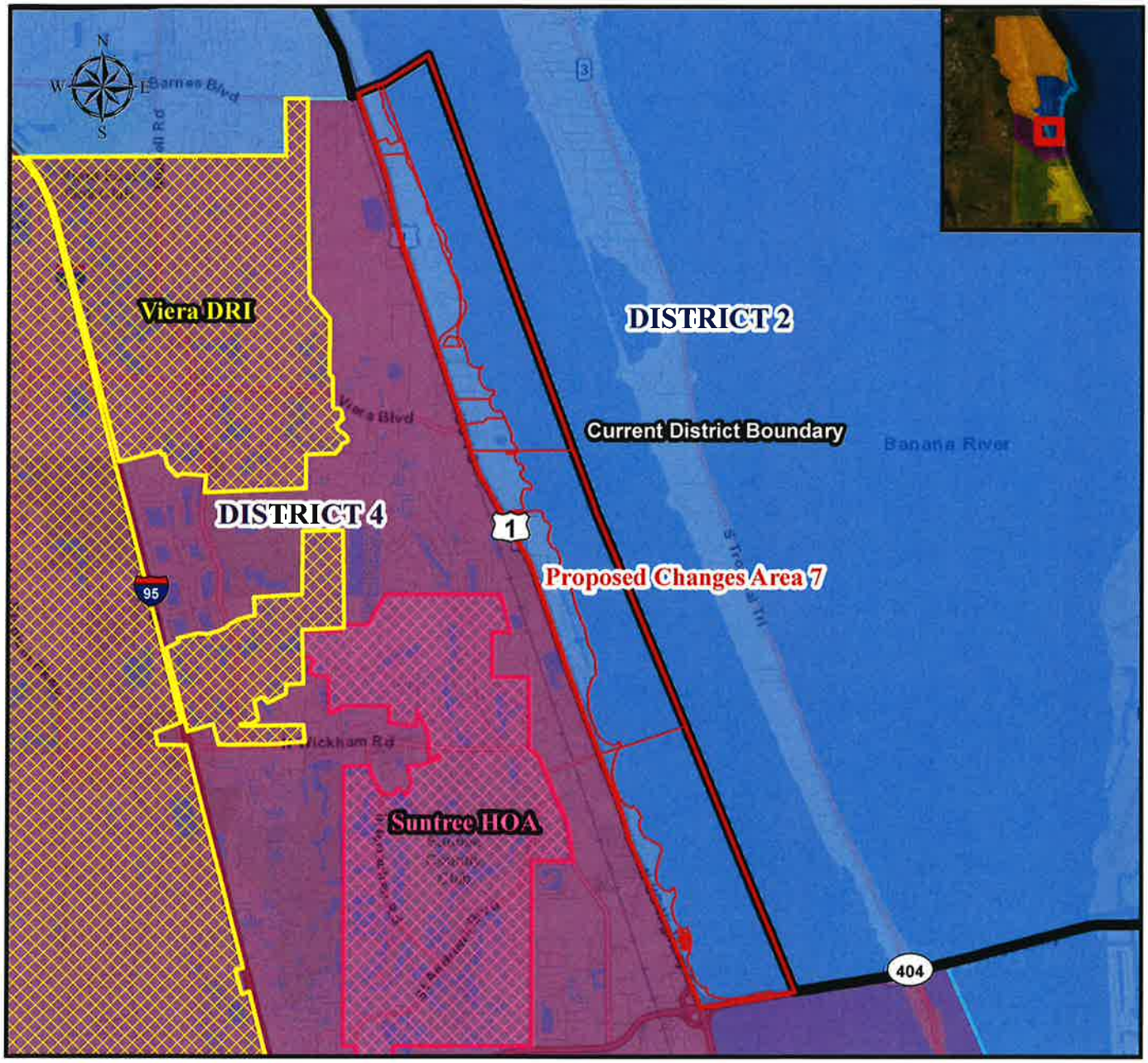

Voting Precincts Display

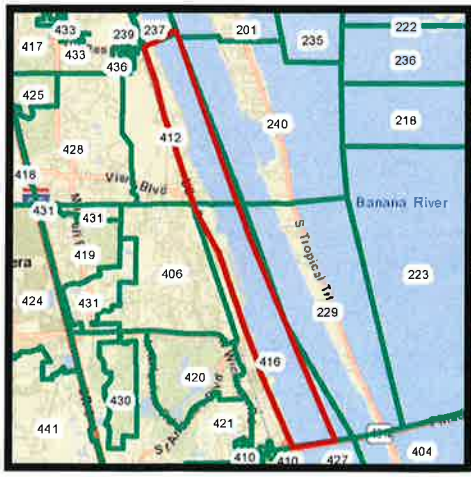

City Boundary Display

Legend

- Current District Boundary
- Proposed Change Areas
- PCA Census Blocks
- Viera DRI Boundaries
- Suntree Boundary
- District 1
- District 2
- District 3
- District 4
- District 5
- Voting Precincts
- Municipality Boundaries

Brevard County Redistricting Proposed Changes

District 4 to District 2 Proposed Changes by John Weiler

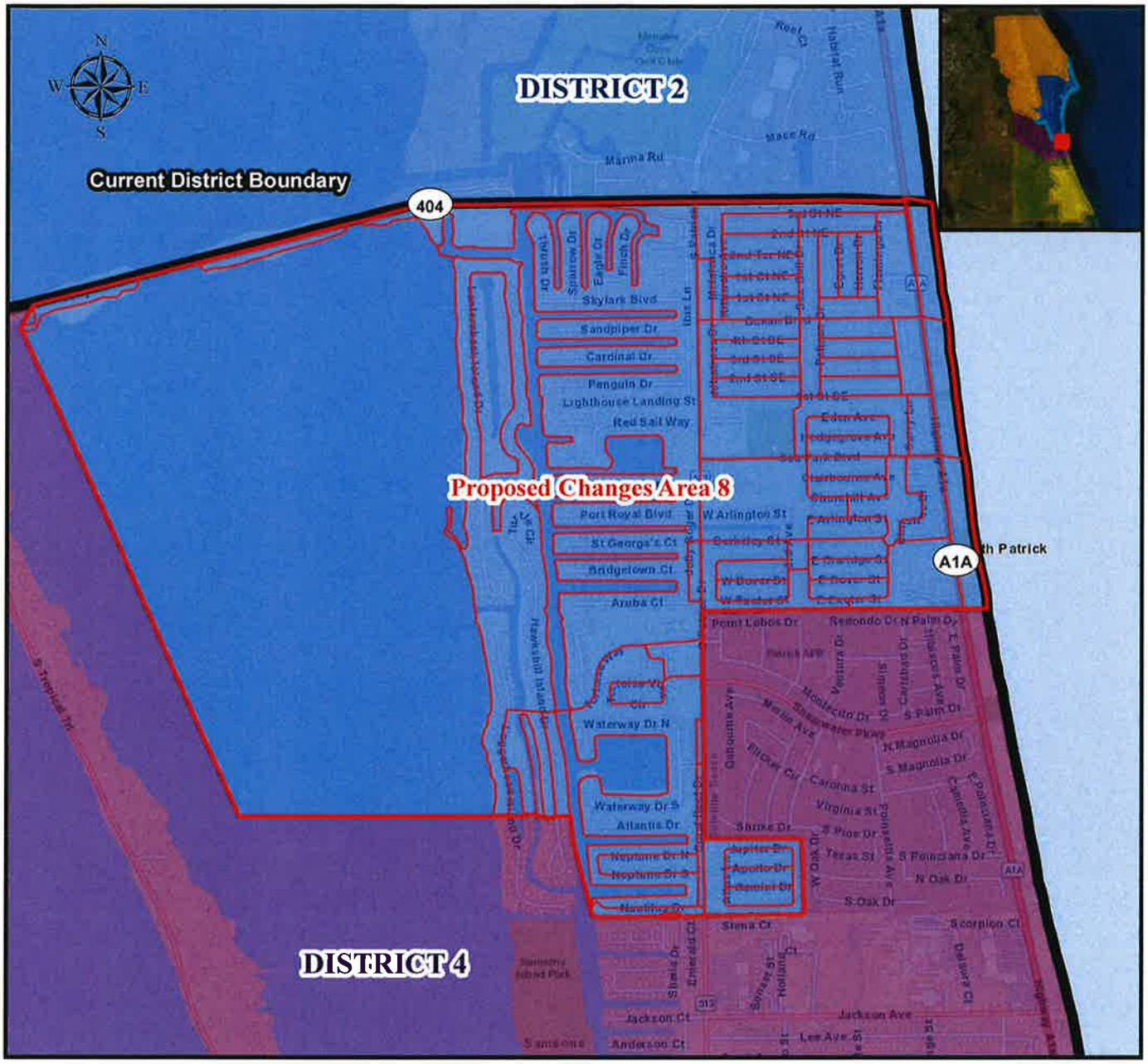

Voting Precincts Display

City Boundary Display

Legend

- Current District Boundary
- Proposed Change Areas
- PCA Census Blocks
- Viera DRI Boundaries
- Suntree Boundary
- District 1
- District 2
- District 3
- District 4
- District 5
- Voting Precincts
- Municipality Boundaries