



## ATTACHMENT "A"

City	Ord #	Effective Date	Out of PCT	In to PCT	# Voters
Melbourne	2025-31	8/18/2025	532	507	0
Palm Shores	2025-03	5/28/2025	427	410	0
Titusville	22-2025	7/22/2025	116	114	0
West Melbourne	2025-12	6/17/2025	307	309	0
Total Voters Affected					0
County Precincts Affected					4
City Precincts Affected					4

# Melbourne Ordinance 2025-31



MASIRA CT

ARIA DR

WEST DR

EAST DR

STAN DR

375 West Dr 32904


(0 voters affected)

ELLIS RD

## Legend



Annexation Area



County




Melbourne



Roads

0 0.015 0.03 0.06 Miles





# Palm Shores Ordinance 2025-03



PARKLANE

INGA WAY

MADRID DR

OKALANI ST



(0 voters affected)

MILLER COVE RD


PALM TREE CT

PALM CIR

## Legend

-  Annexation Area
-  County
-  Palm Shores
-  Roads

0 0.015 0.03 0.06 Miles





# Titusville Ordinance 22-2025



(0 voters affected)

**5320 S Washington Ave 32780**

S WASHINGTON AV  
S WASHINGTON AV

RIVEREDGE DR


LEGENDARY DR

RETREAT LN

## Legend

-  Annexation Area
-  County
-  Titusville
-  Roads

0 0.02 0.04 0.08 Miles







# West Melbourne Ordinance 2025-12

TORTUGA WAY

DAIRY RD

CHICA CIR

SOFT BREEZE CIR

3010 Dairy Rd 32904

(0 voters affected)

DAIRY RD

PEACEFUL PL

## Legend

-  Annexation Area
-  County
-  West Melbourne
-  Roads

0 0.01 0.02 0.04 Miles

