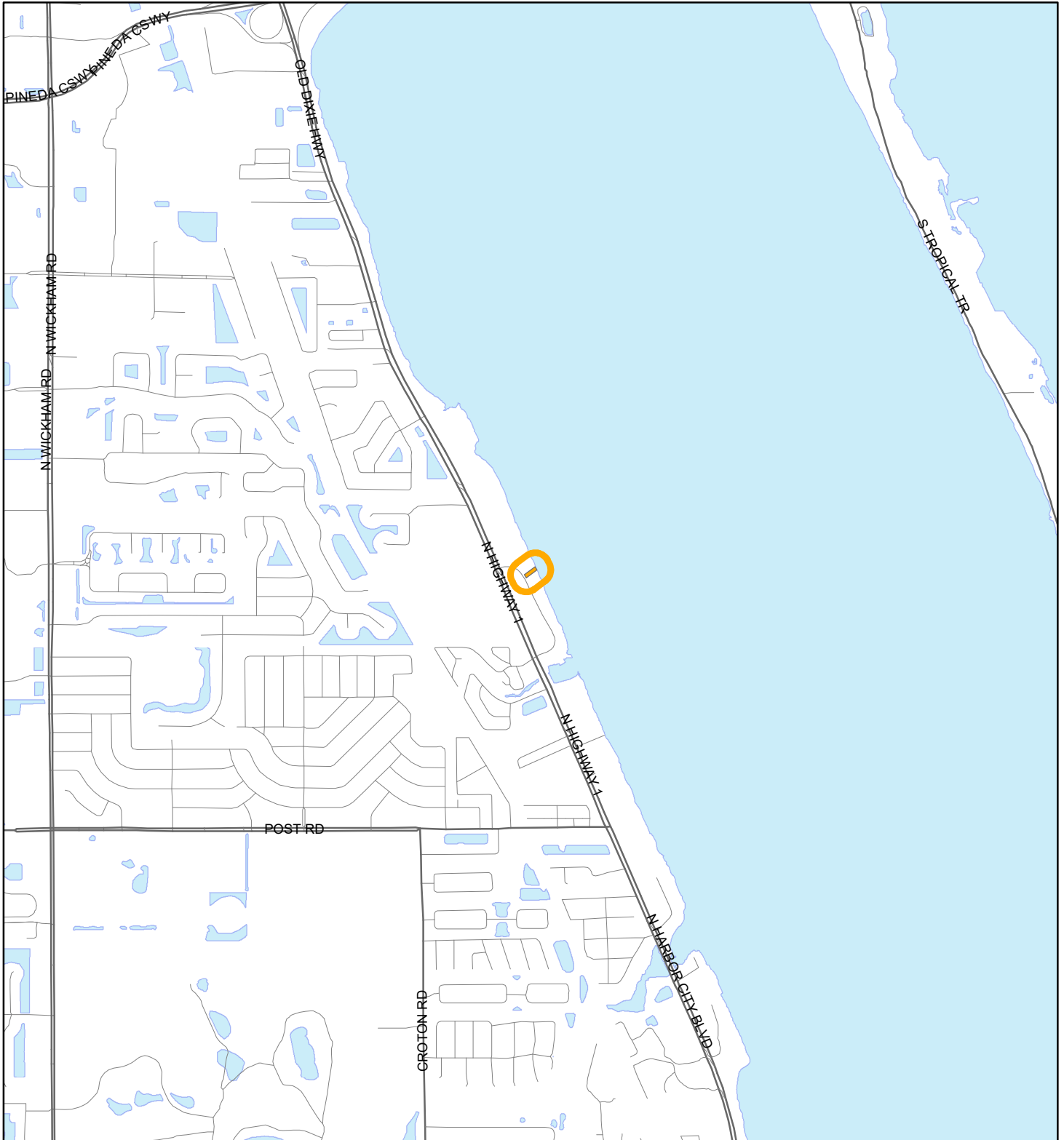


LOCATION MAP

Tran, Thang & Hang
25V00010





1:24,000 or 1 inch = 2,000 feet

Buffer Distance: 200 feet

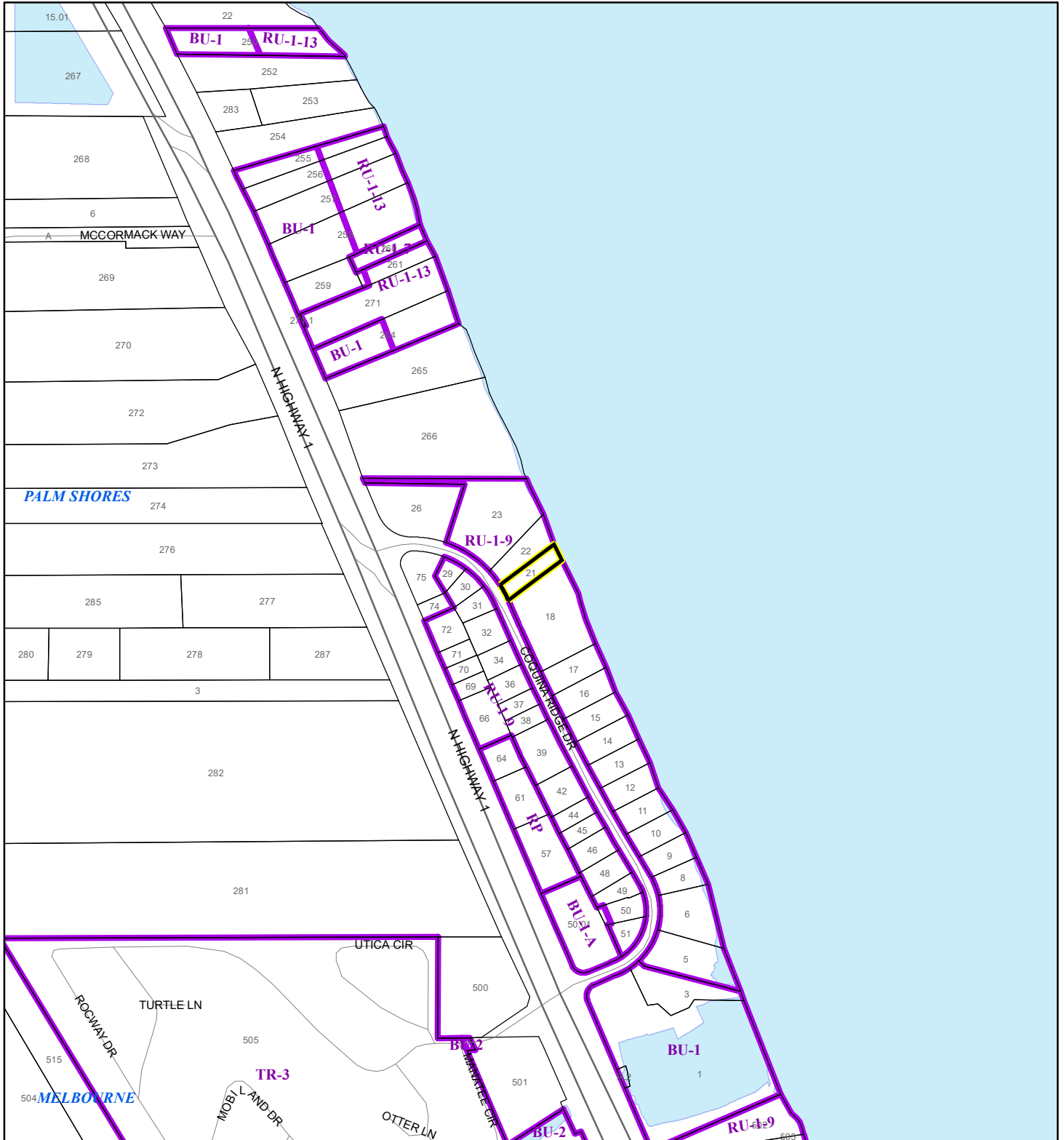
This map was compiled from recorded documents and does not reflect an actual survey. The Brevard County Board of County Commissioners does not assume responsibility for errors or omissions hereon.

Produced by BoCC - GIS Date: 2/28/2025

-  Buffer
-  Subject Property

ZONING MAP

Tran, Thang & Hang
25V00010



1:4,800 or 1 inch = 400 feet

- Subject Property
- Parcels
- Zoning

This map was compiled from recorded documents and does not reflect an actual survey. The Brevard County Board of County Commissioners does not assume responsibility for errors or omissions hereon.

Produced by BoCC - GIS Date: 2/28/2025

AERIAL MAP

Tran, Thang & Hang
25V00010




1:1,200 or 1 inch = 100 feet

PHOTO YEAR: 2024

This map was compiled from recorded documents and does not reflect an actual survey. The Brevard County Board of County Commissioners does not assume responsibility for errors or omissions hereon.

Produced by BoCC - GIS Date: 2/28/2025

 Subject Property

 Parcels