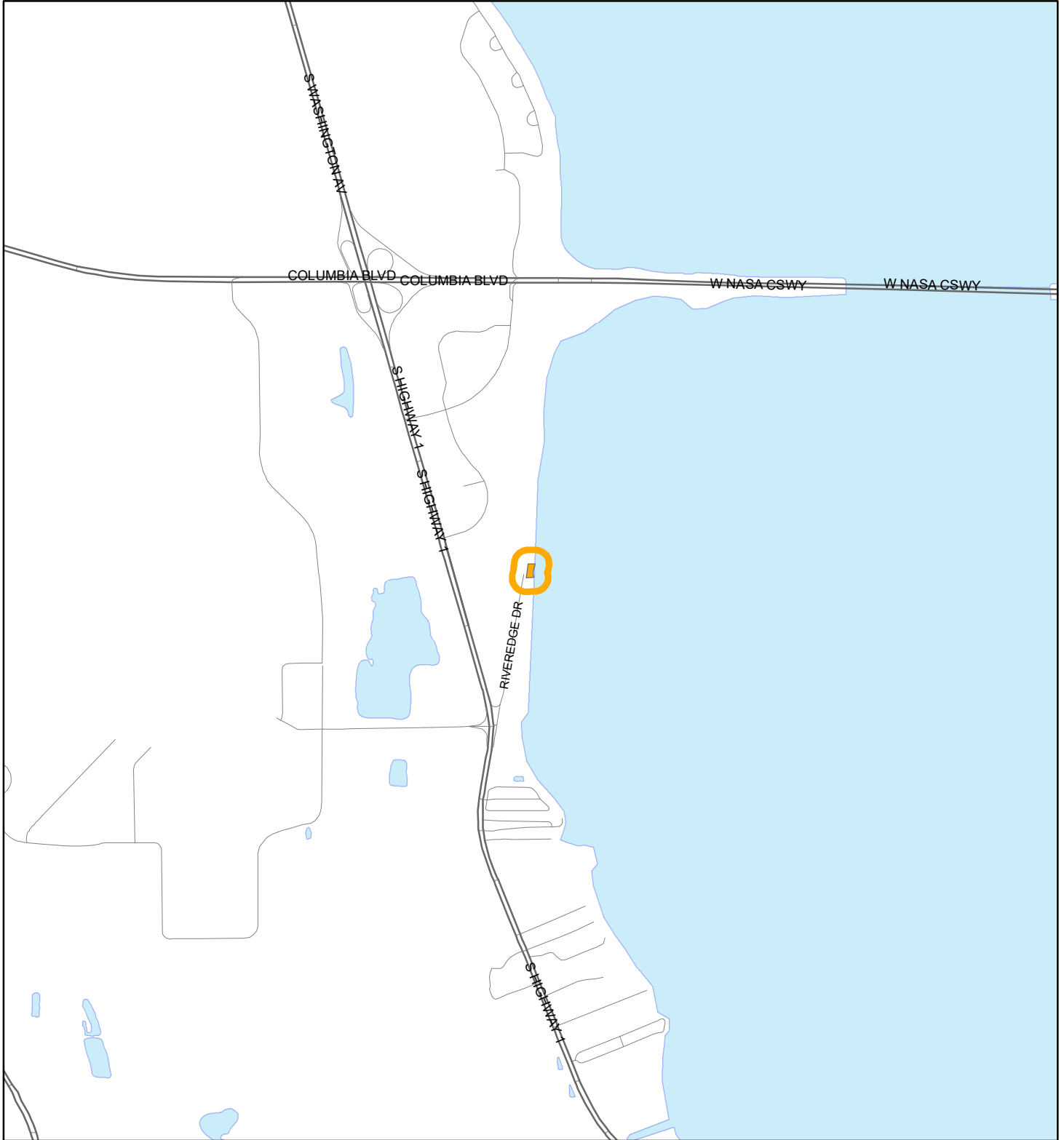


LOCATION MAP

BOGGS FAMILY DECEMBER 17, 2019 TRUST
24V00025





1:24,000 or 1 inch = 2,000 feet

Buffer Distance: 200 feet

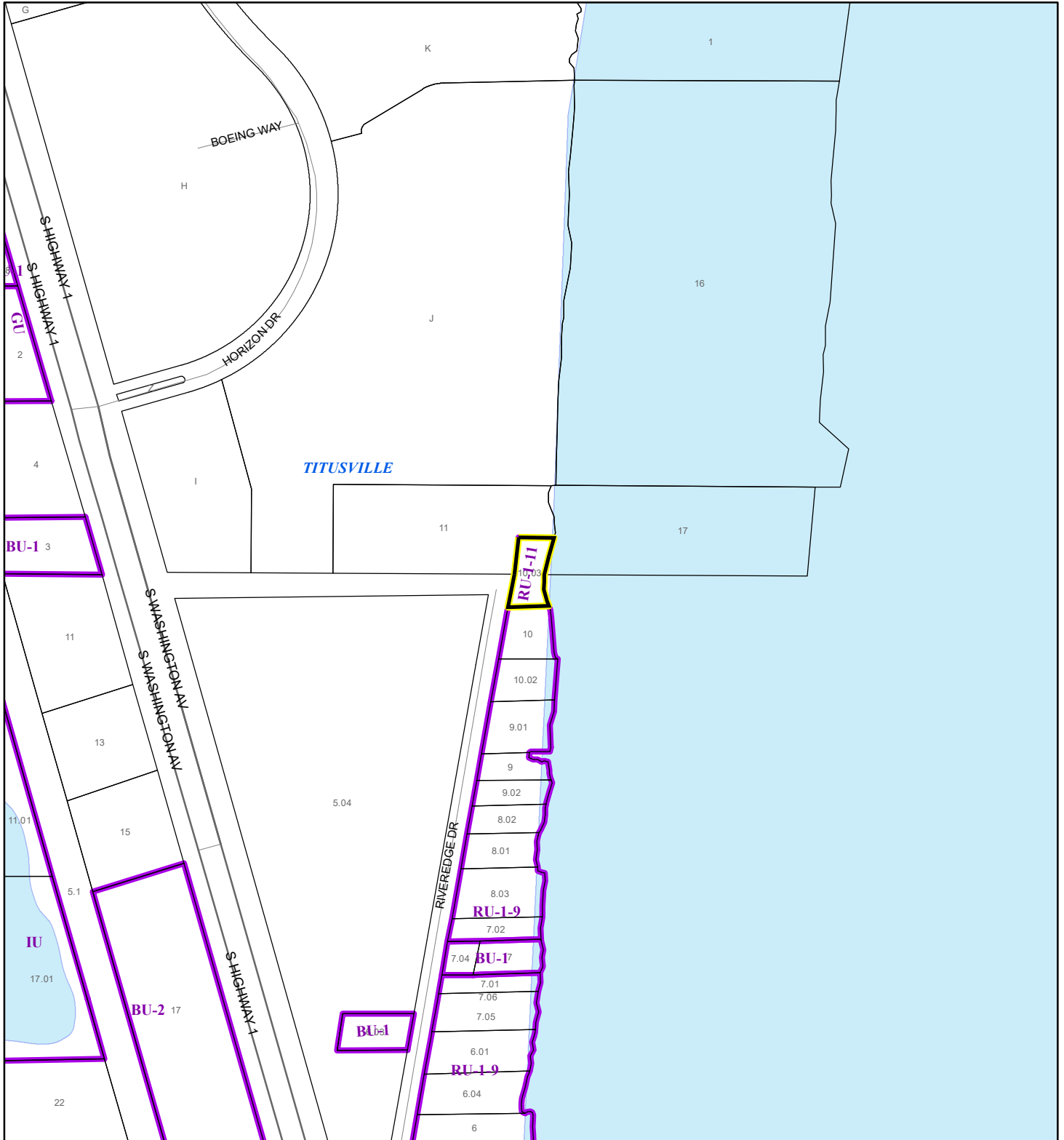
This map was compiled from recorded documents and does not reflect an actual survey. The Brevard County Board of County Commissioners does not assume responsibility for errors or omissions hereon.

Produced by BoCC - GIS Date: 6/17/2024


-  Buffer
-  Subject Property

ZONING MAP

BOGGS FAMILY DECEMBER 17, 2019 TRUST
24V00025



1:4,800 or 1 inch = 400 feet

 Subject Property

 Parcels


 Zoning

This map was compiled from recorded documents and does not reflect an actual survey. The Brevard County Board of County Commissioners does not assume responsibility for errors or omissions hereon.

Produced by BoCC - GIS Date: 6/17/2024

AERIAL MAP

BOGGS FAMILY DECEMBER 17, 2019 TRUST
24V00025




1:1,200 or 1 inch = 100 feet

PHOTO YEAR: 2023

This map was compiled from recorded documents and does not reflect an actual survey. The Brevard County Board of County Commissioners does not assume responsibility for errors or omissions hereon.

Produced by BoCC - GIS Date: 6/17/2024

 Subject Property

 Parcels