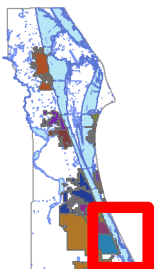

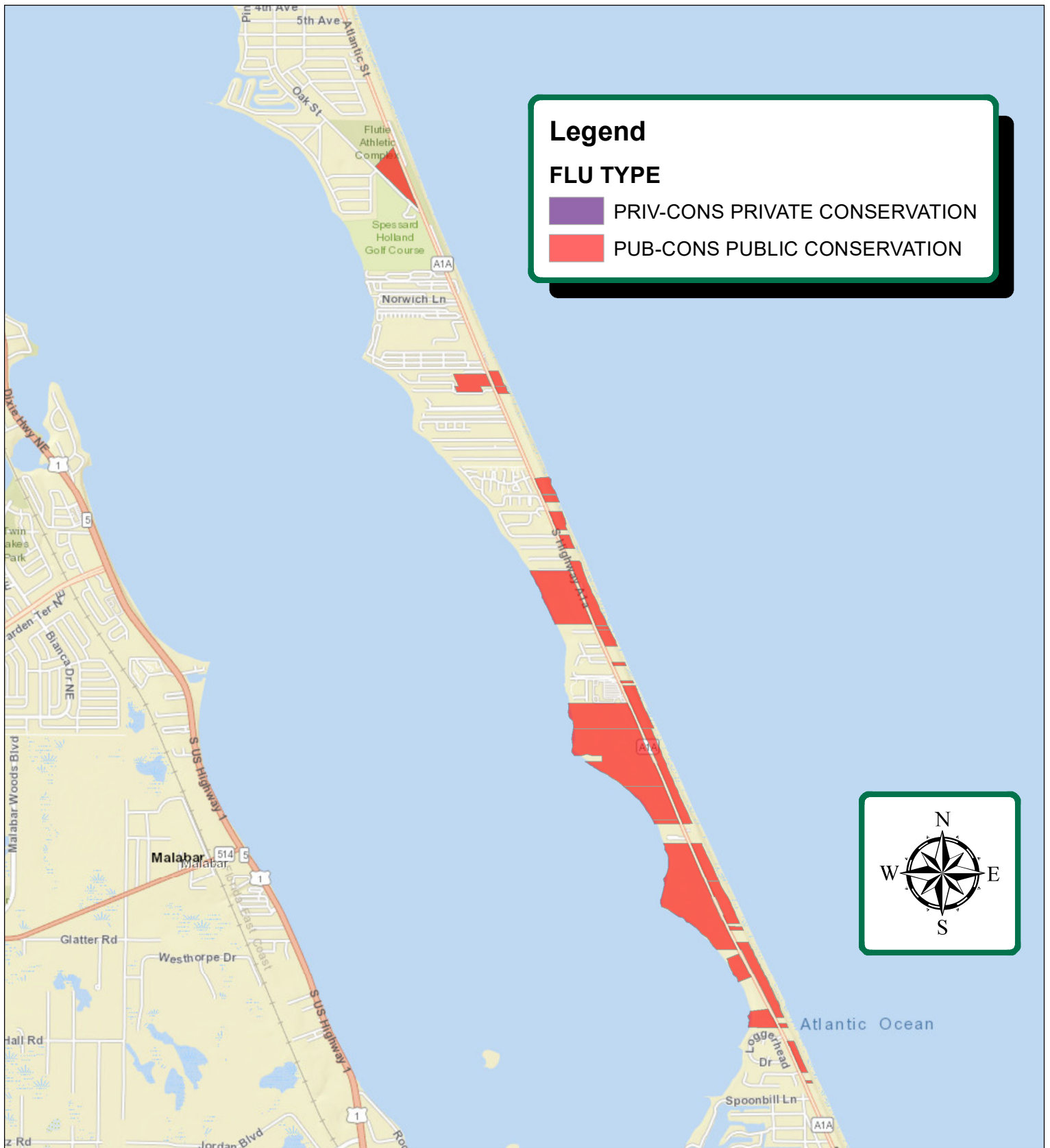
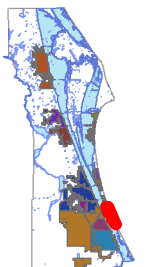


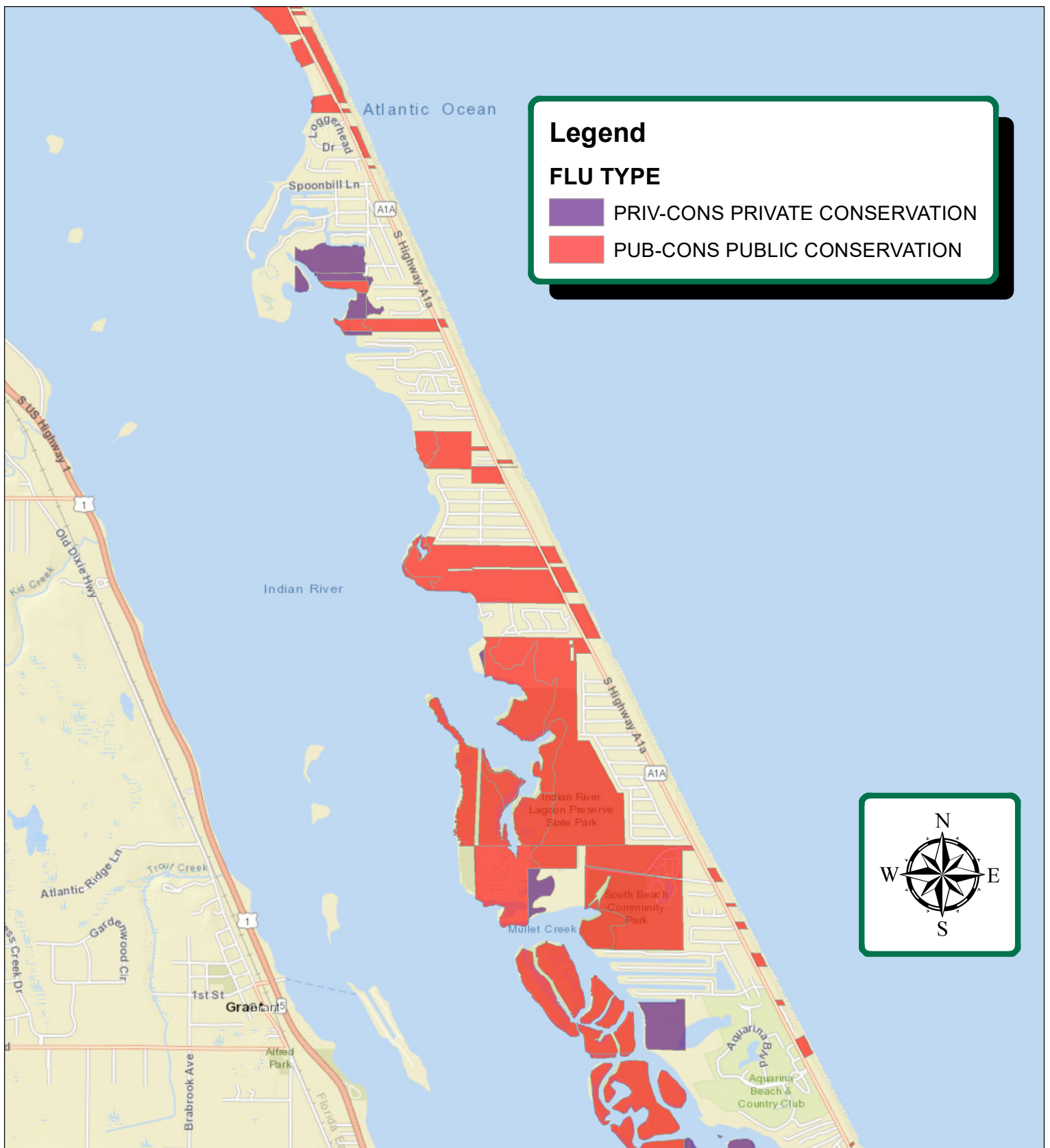
## Area of Critical State Concern Map



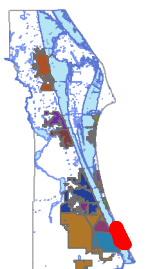


## *Future Land Use Conservation Areas*

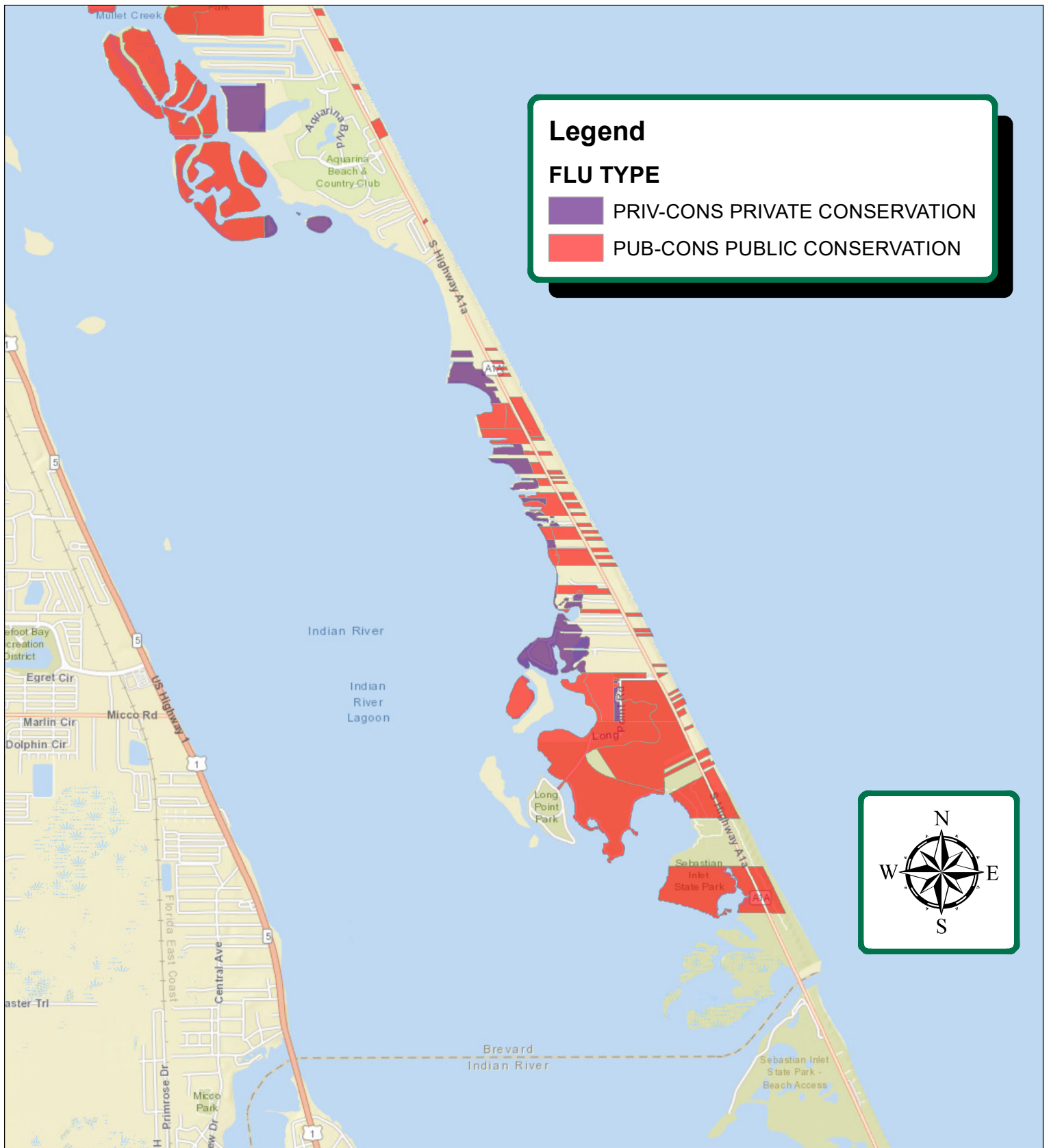




## Future Land Use Conservation Areas







## *Future Land Use Conservation Areas*

