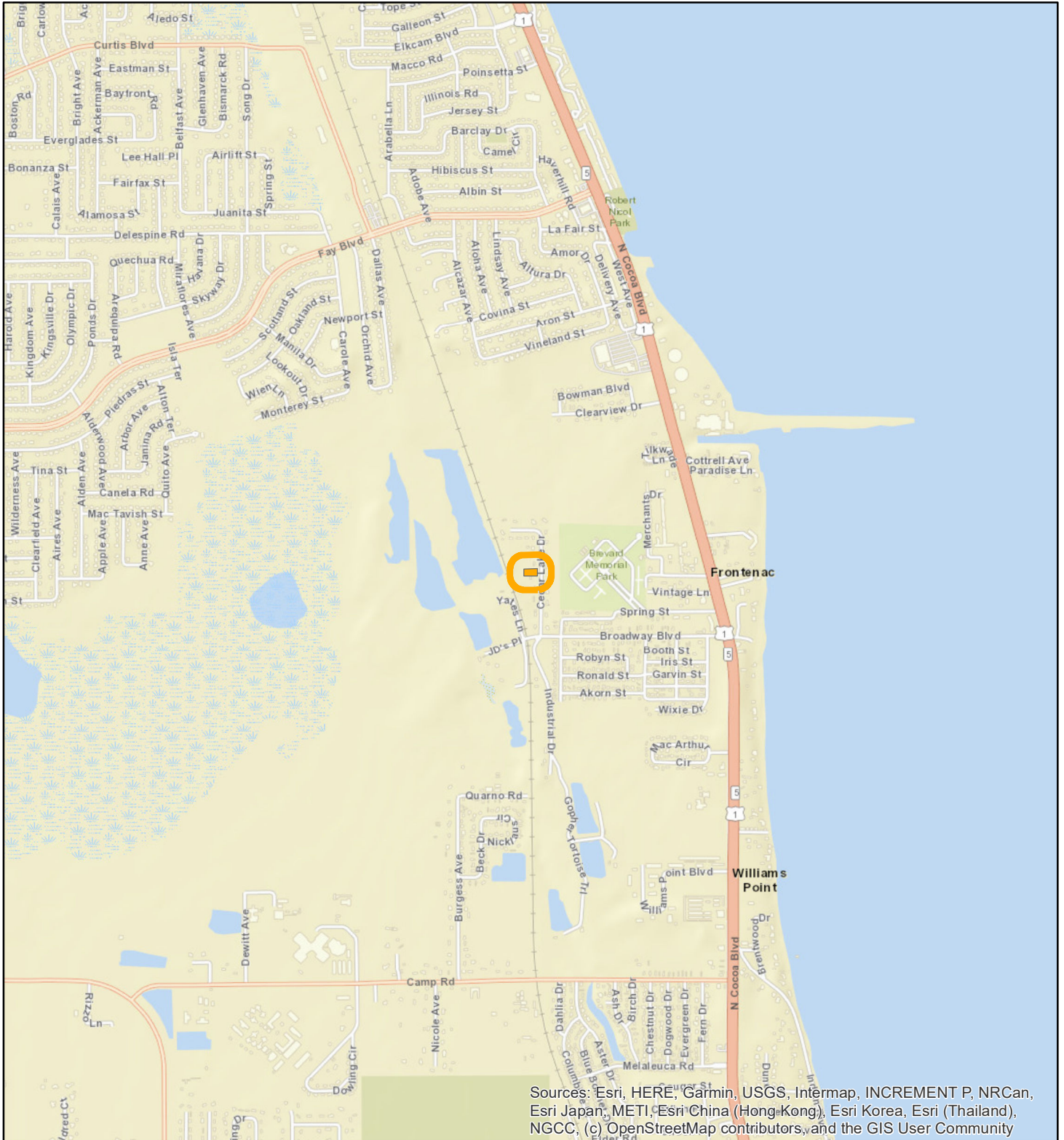



LOCATION MAP

CATHERINE LOUISE ABERNETHY REVOCABLE TRUST

26V00028



Sources: Esri, HERE, Garmin, USGS, Intermap, INCREMENT P, NRCan, Esri Japan, METI, Esri China (Hong-Kong), Esri Korea, Esri (Thailand), NGCC, (c) OpenStreetMap contributors, and the GIS User Community





1:24,000 or 1 inch = 2,000 feet

Buffer Distance: 200 feet


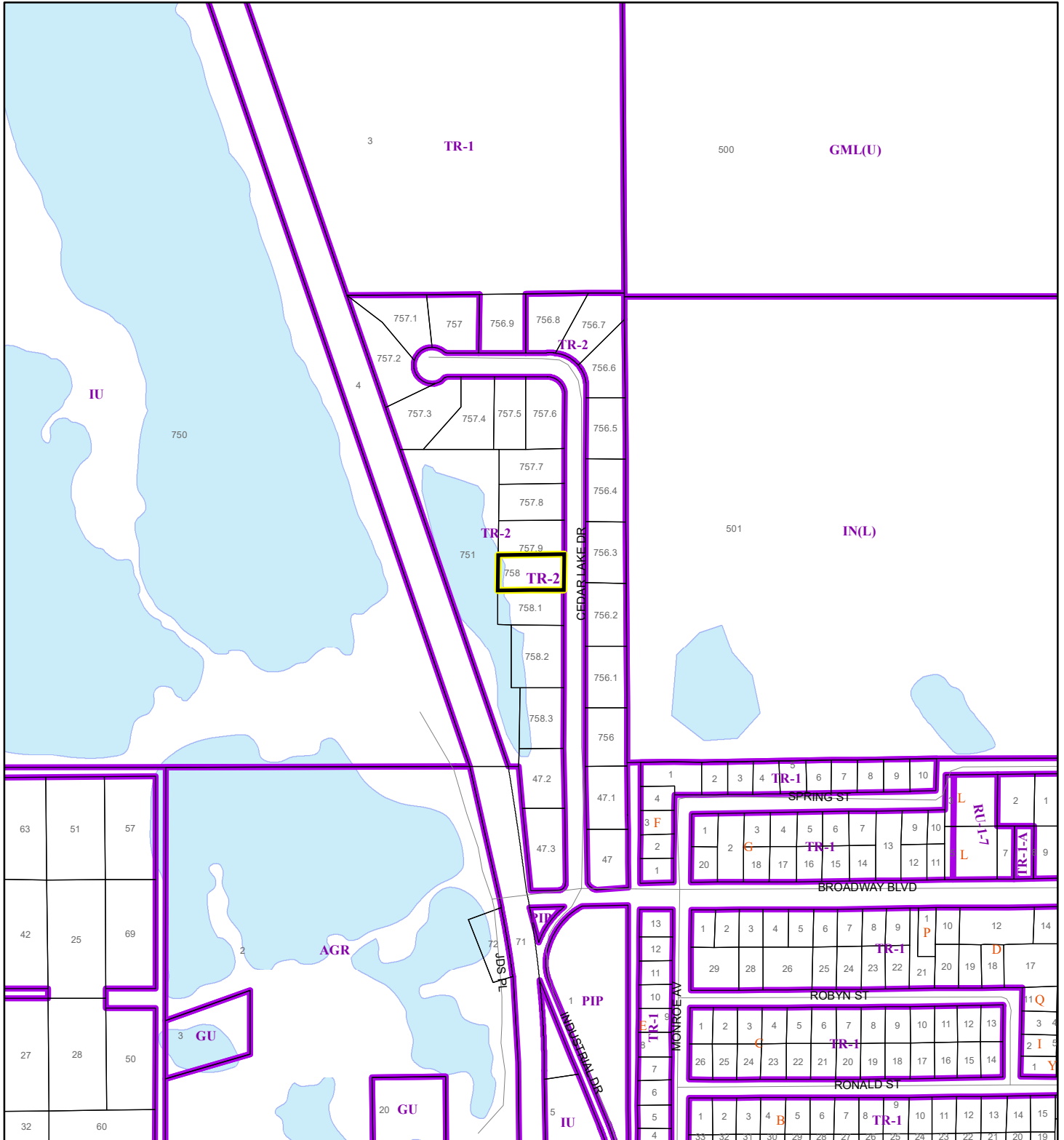
This map was compiled from recorded documents and does not reflect an actual survey. The Brevard County Board of County Commissioners does not assume responsibility for errors or omissions hereon.

Produced by BoCC - GIS Date: 4/2/2026

-  Buffer
-  Subject Property

ZONING MAP

CATHERINE LOUISE ABERNETHY REVOCABLE TRUST
26V00028




1:4,800 or 1 inch = 400 feet

This map was compiled from recorded documents and does not reflect an actual survey. The Brevard County Board of County Commissioners does not assume responsibility for errors or omissions hereon.

Produced by BoCC - GIS Date: 4/2/2026

- Subject Property
- Parcels
- Zoning

AERIAL MAP
CATHERINE LOUISE ABERNETHY REVOCABLE TRUST
26V00028




1:1,200 or 1 inch = 100 feet

PHOTO YEAR: 2025

This map was compiled from recorded documents and does not reflect an actual survey. The Brevard County Board of County Commissioners does not assume responsibility for errors or omissions hereon.

Produced by BoCC - GIS Date: 4/2/2026

 Subject Property

 Parcels