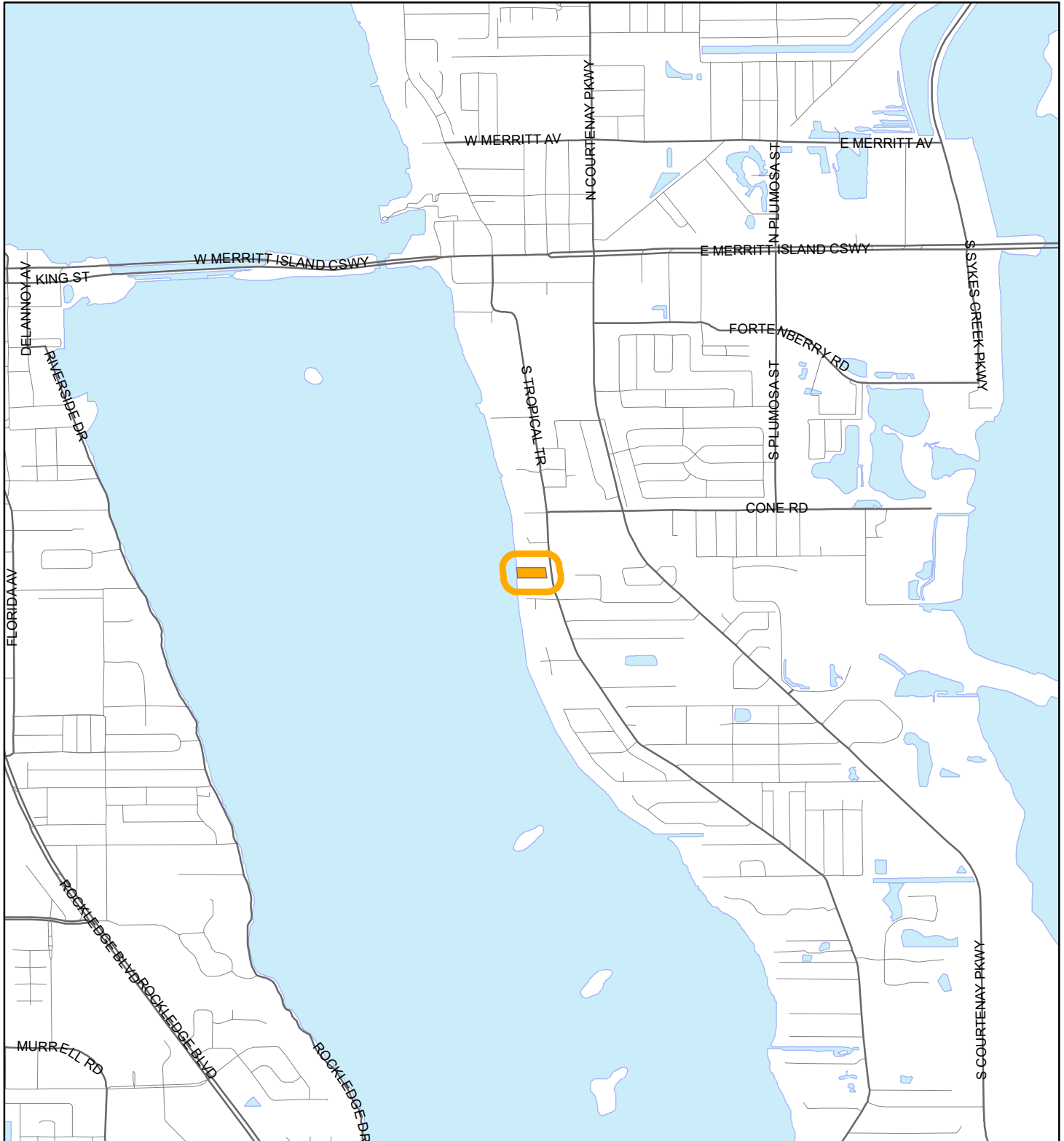


LOCATION MAP

Williams, David & Jessica

24V00054





1:24,000 or 1 inch = 2,000 feet

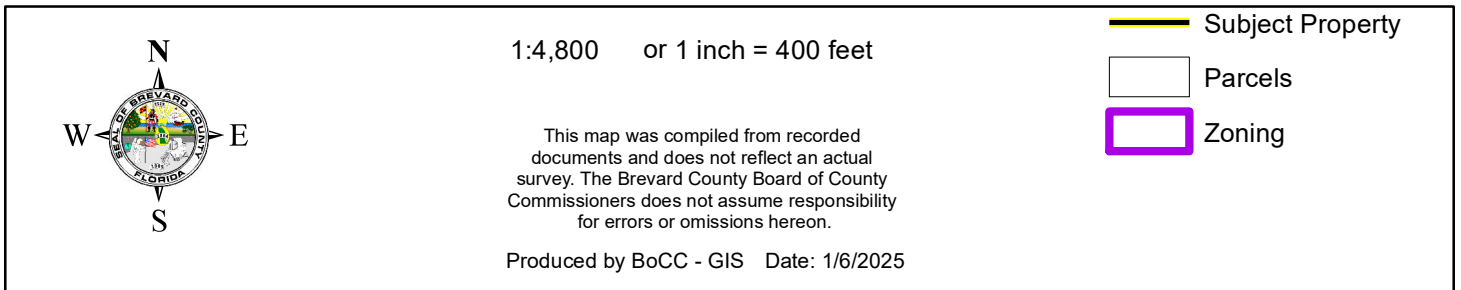
Buffer Distance: 200 feet

This map was compiled from recorded documents and does not reflect an actual survey. The Brevard County Board of County Commissioners does not assume responsibility for errors or omissions hereon.

Produced by BoCC - GIS Date: 1/6/2025

-  Buffer
-  Subject Property

Williams, David & Jessica
24V00054



AERIAL MAP

Williams, David & Jessica
24V00054




1:2,400 or 1 inch = 200 feet

PHOTO YEAR: 2024

This map was compiled from recorded documents and does not reflect an actual survey. The Brevard County Board of County Commissioners does not assume responsibility for errors or omissions hereon.

Produced by BoCC - GIS Date: 1/6/2025

 Subject Property

 Parcels