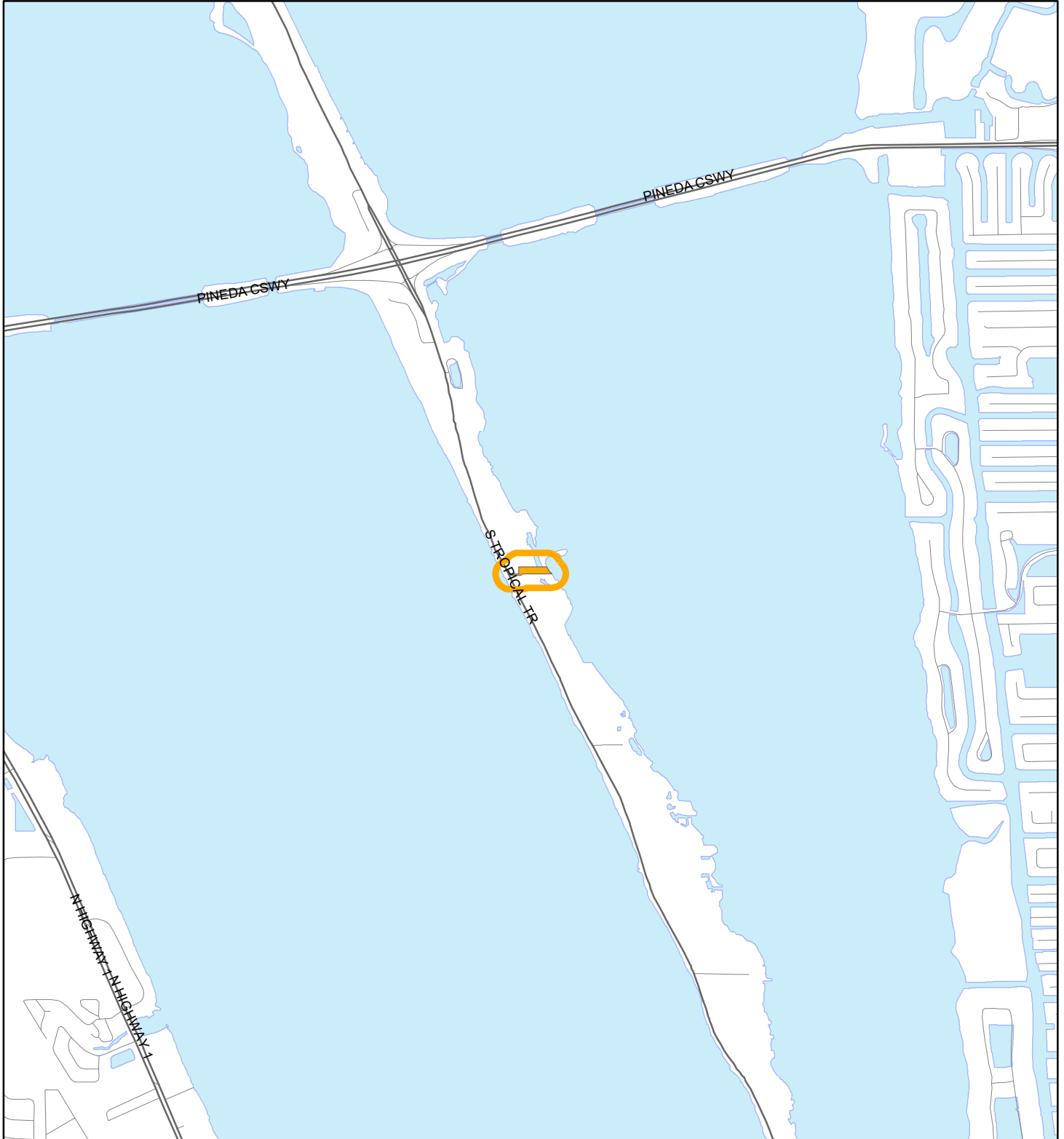


# LOCATION MAP

GARY LEE COLLAR & SUSAN COLLAR TRUST  
24V00004





1:24,000 or 1 inch = 2,000 feet

Buffer Distance: 200 feet

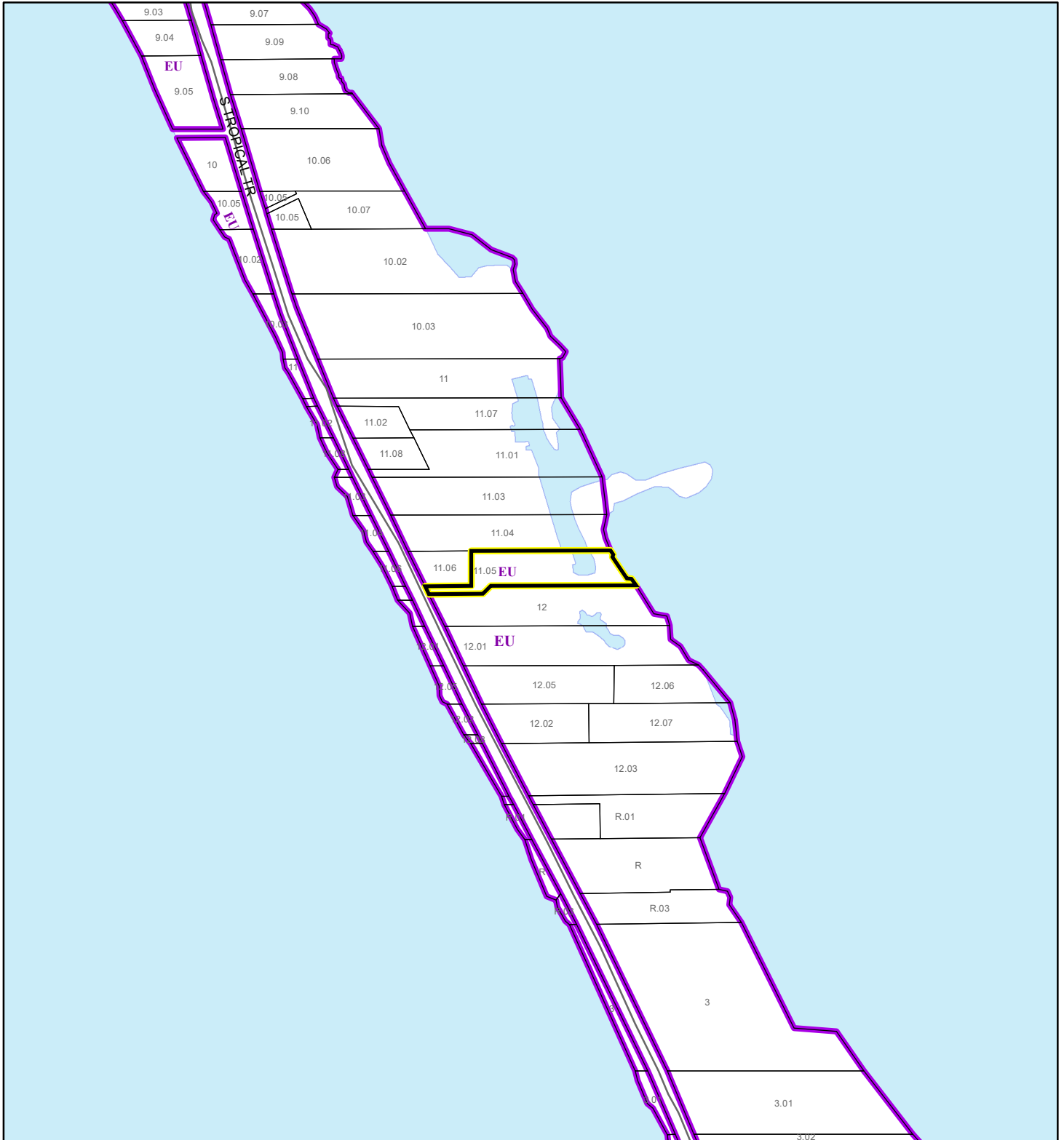
This map was compiled from recorded documents and does not reflect an actual survey. The Brevard County Board of County Commissioners does not assume responsibility for errors or omissions hereon.

Produced by BoCC - GIS Date: 2/7/2024

-  Buffer
-  Subject Property

# ZONING MAP




GARY LEE COLLAR & SUSAN COLLAR TRUST  
24V00004



1:4,800 or 1 inch = 400 feet

This map was compiled from recorded documents and does not reflect an actual survey. The Brevard County Board of County Commissioners does not assume responsibility for errors or omissions hereon.

Produced by BoCC - GIS Date: 2/7/2024

-  Subject Property
-  Parcels
-  Zoning

# AERIAL MAP

GARY LEE COLLAR & SUSAN COLLAR TRUST

24V00004




1:1,800 or 1 inch = 150 feet

PHOTO YEAR: 2023

This map was compiled from recorded documents and does not reflect an actual survey. The Brevard County Board of County Commissioners does not assume responsibility for errors or omissions hereon.

Produced by BoCC - GIS Date: 2/7/2024


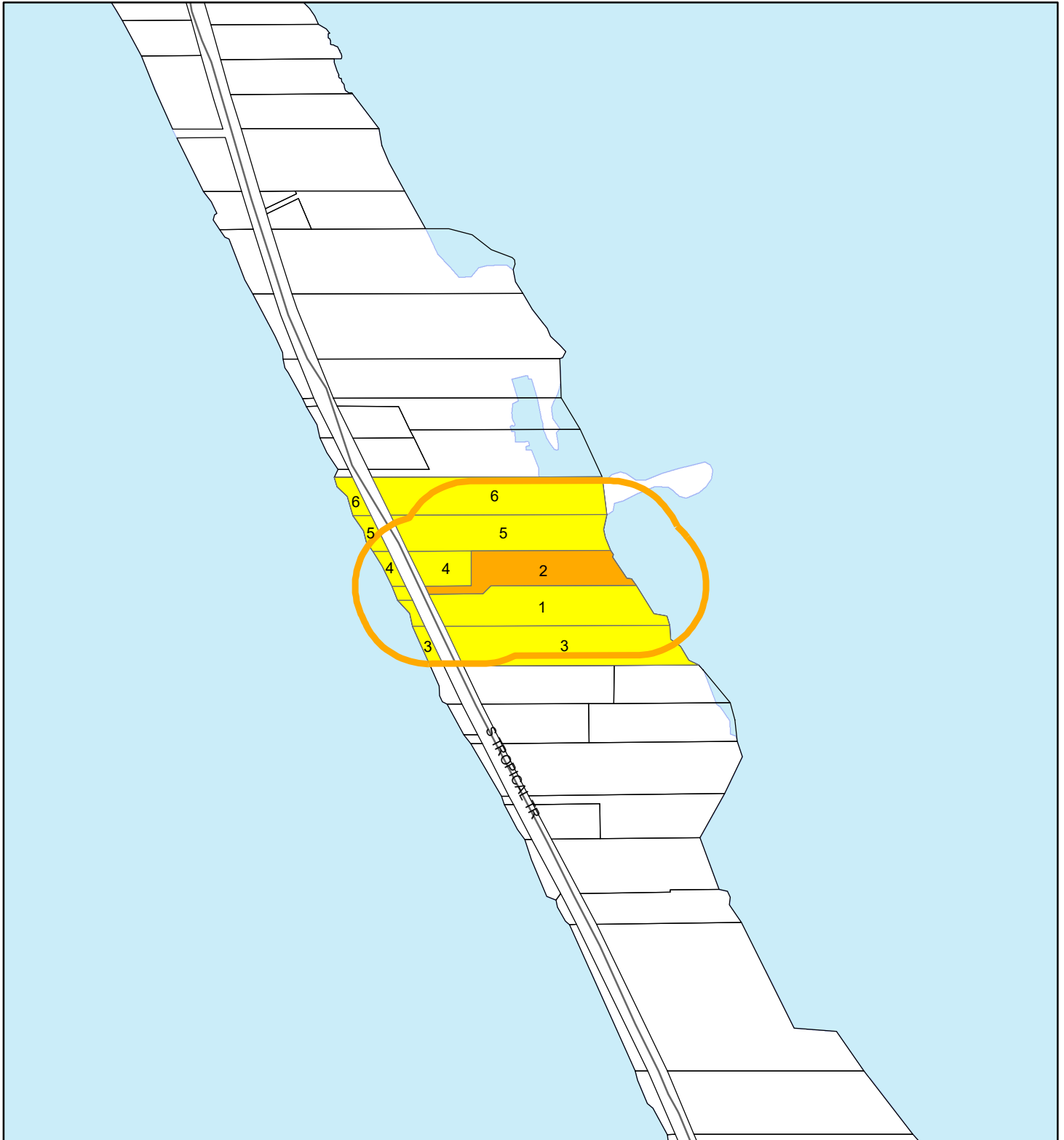
 Subject Property

 Parcels

# RADIUS MAP

GARY LEE COLLAR & SUSAN COLLAR TRUST

24V00004







1:4,800 or 1 inch = 400 feet

Buffer Distance: 200 feet

This map was compiled from recorded documents and does not reflect an actual survey. The Brevard County Board of County Commissioners does not assume responsibility for errors or omissions hereon.

Produced by BoCC - GIS Date: 2/7/2024

-  Buffer
-  Subject Property
-  Notify Property
-  Parcels