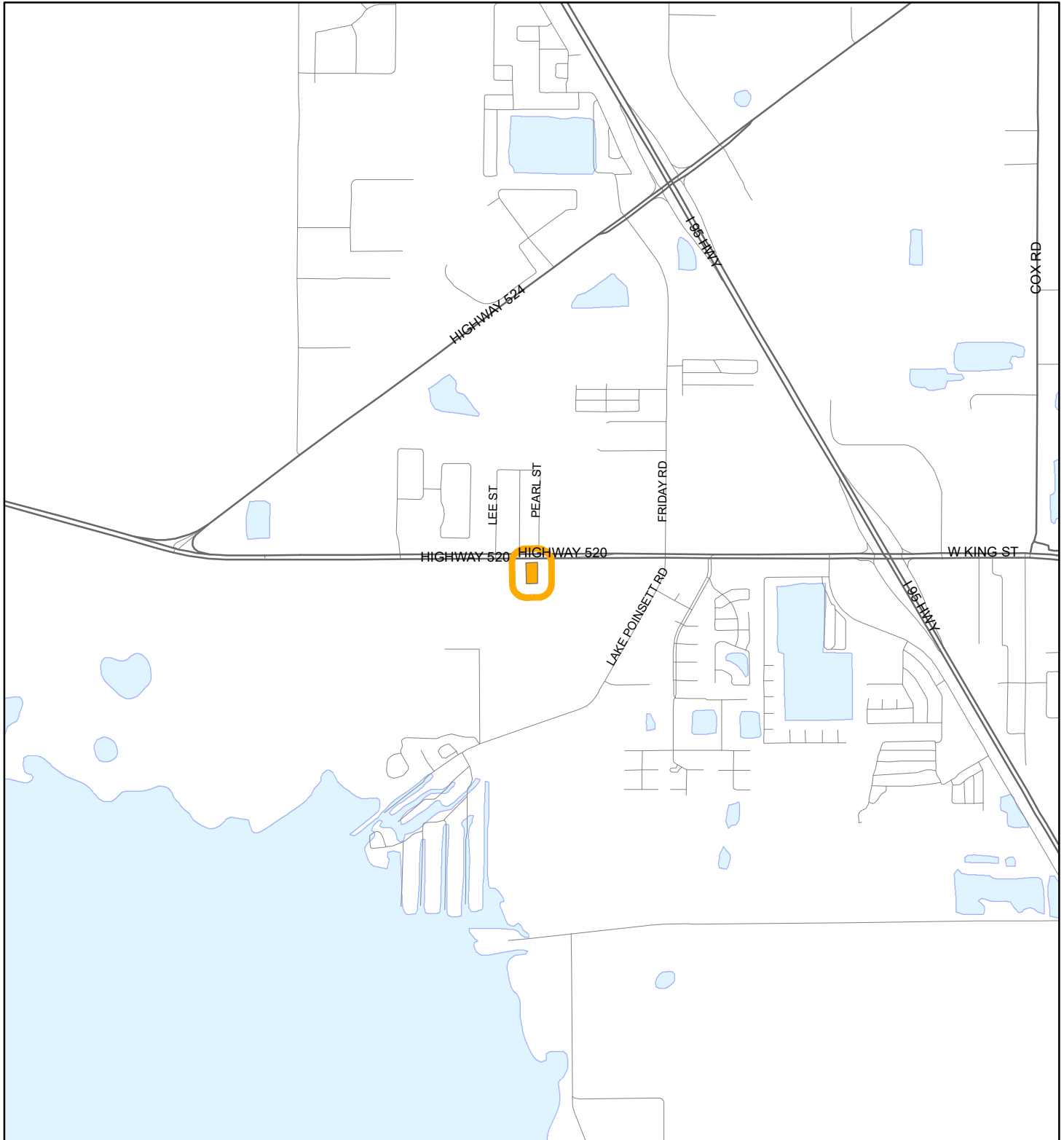


LOCATION MAP

FISCHER, KIM
22V00046





1:24,000 or 1 inch = 2,000 feet

Buffer Distance: 200 feet

This map was compiled from recorded documents and does not reflect an actual survey. The Brevard County Board of County Commissioners does not assume responsibility for errors or omissions hereon.

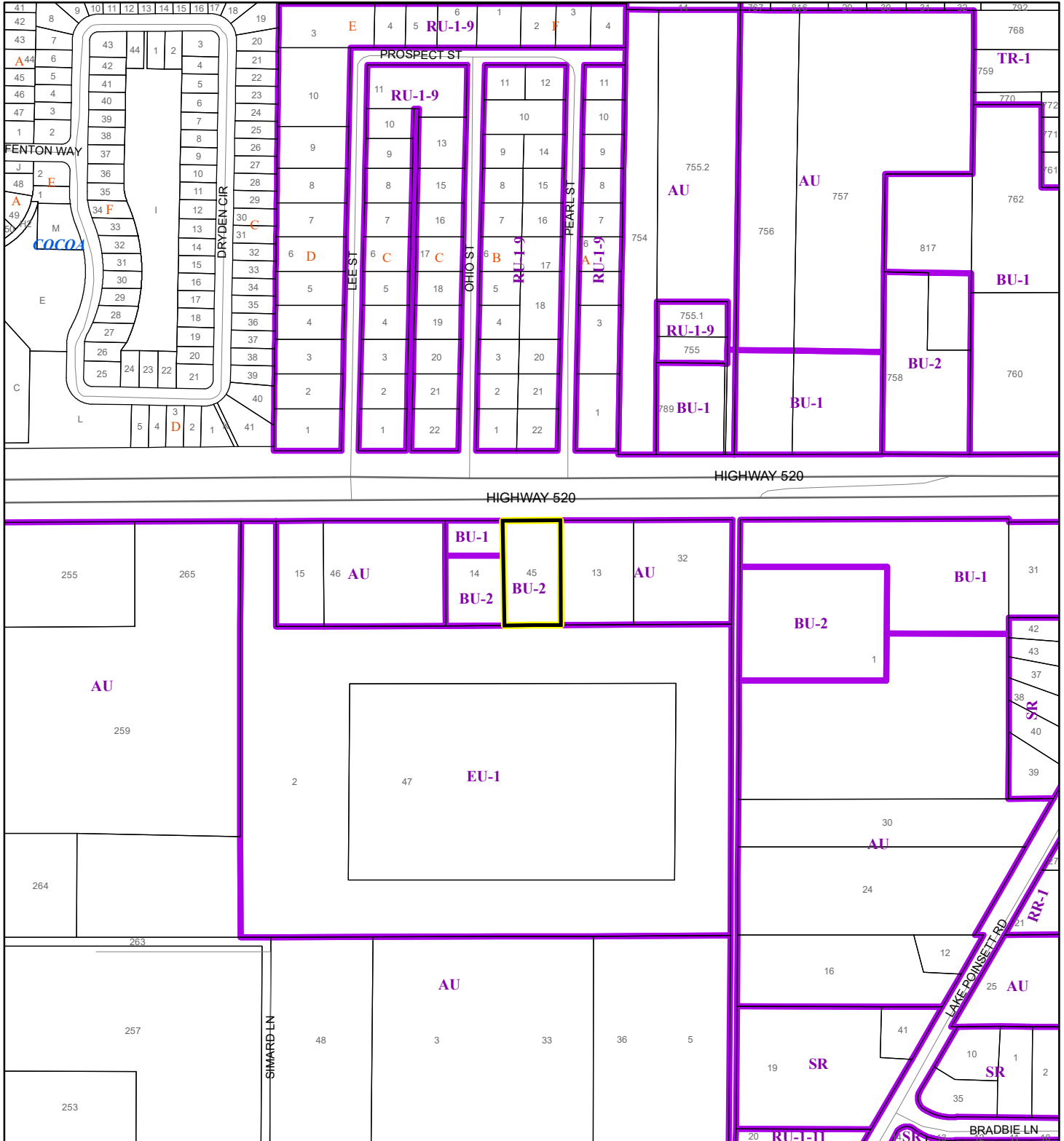
Produced by BoCC - GIS Date: 12/2/2022

 Buffer
 Subject Property

ZONING MAP

FISCHER, KIM

22V00046



1:4,800 or 1 inch = 400 feet

This map was compiled from recorded documents and does not reflect an actual survey. The Brevard County Board of County Commissioners does not assume responsibility for errors or omissions hereon.

Produced by BoCC - GIS Date: 12/2/2022

Subject Property

Parcels

Zoning

AERIAL MAP

FISCHER, KIM

22V00046



1:2,400 or 1 inch = 200 feet

PHOTO YEAR: 2022

This map was compiled from recorded documents and does not reflect an actual survey. The Brevard County Board of County Commissioners does not assume responsibility for errors or omissions hereon.

Produced by BoCC - GIS Date: 11/30/2022

 Subject Property

 Parcels