
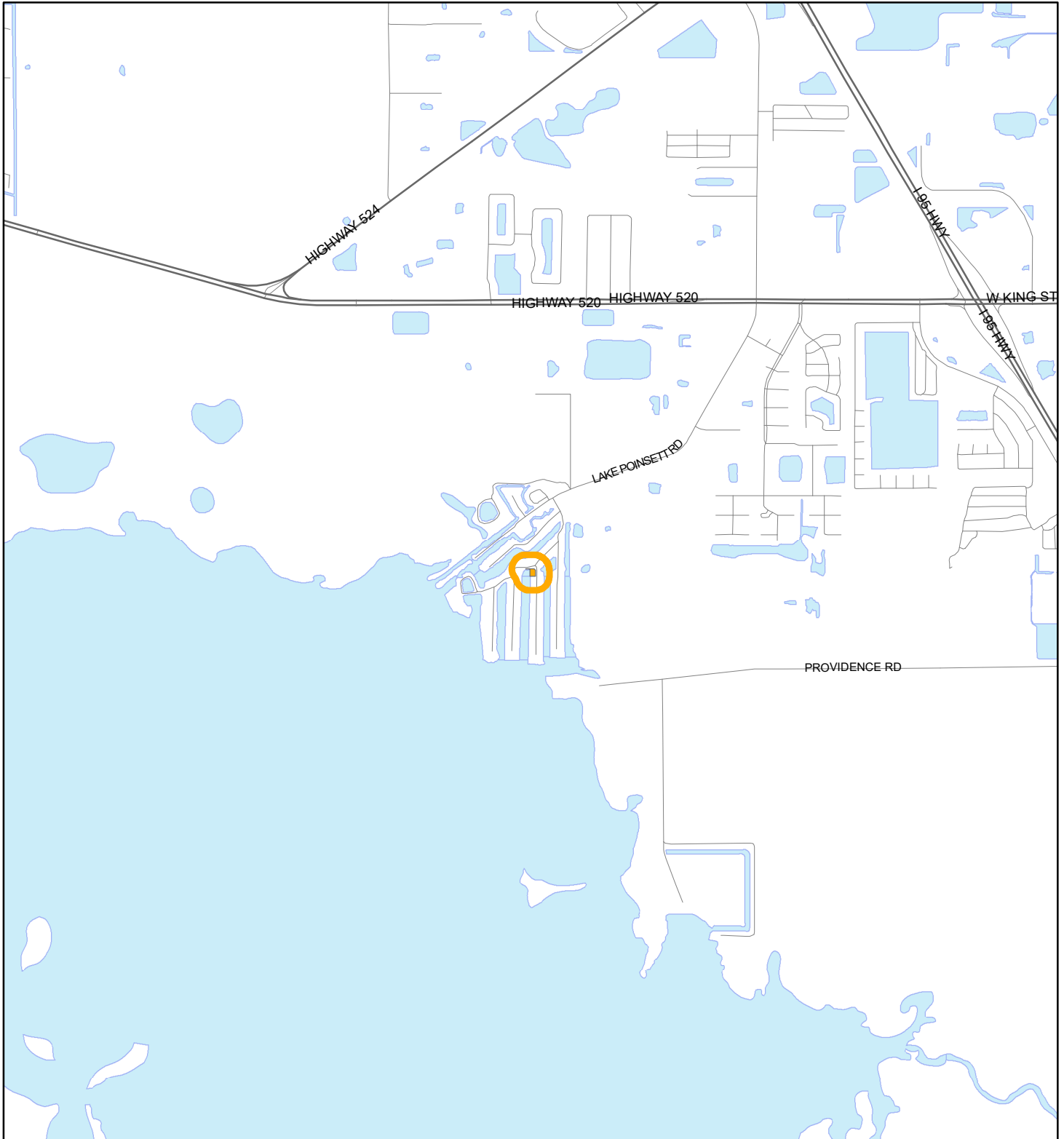


LOCATION MAP

Slingerland, David & Phoebe
25V00016





1:24,000 or 1 inch = 2,000 feet

Buffer Distance: 200 feet


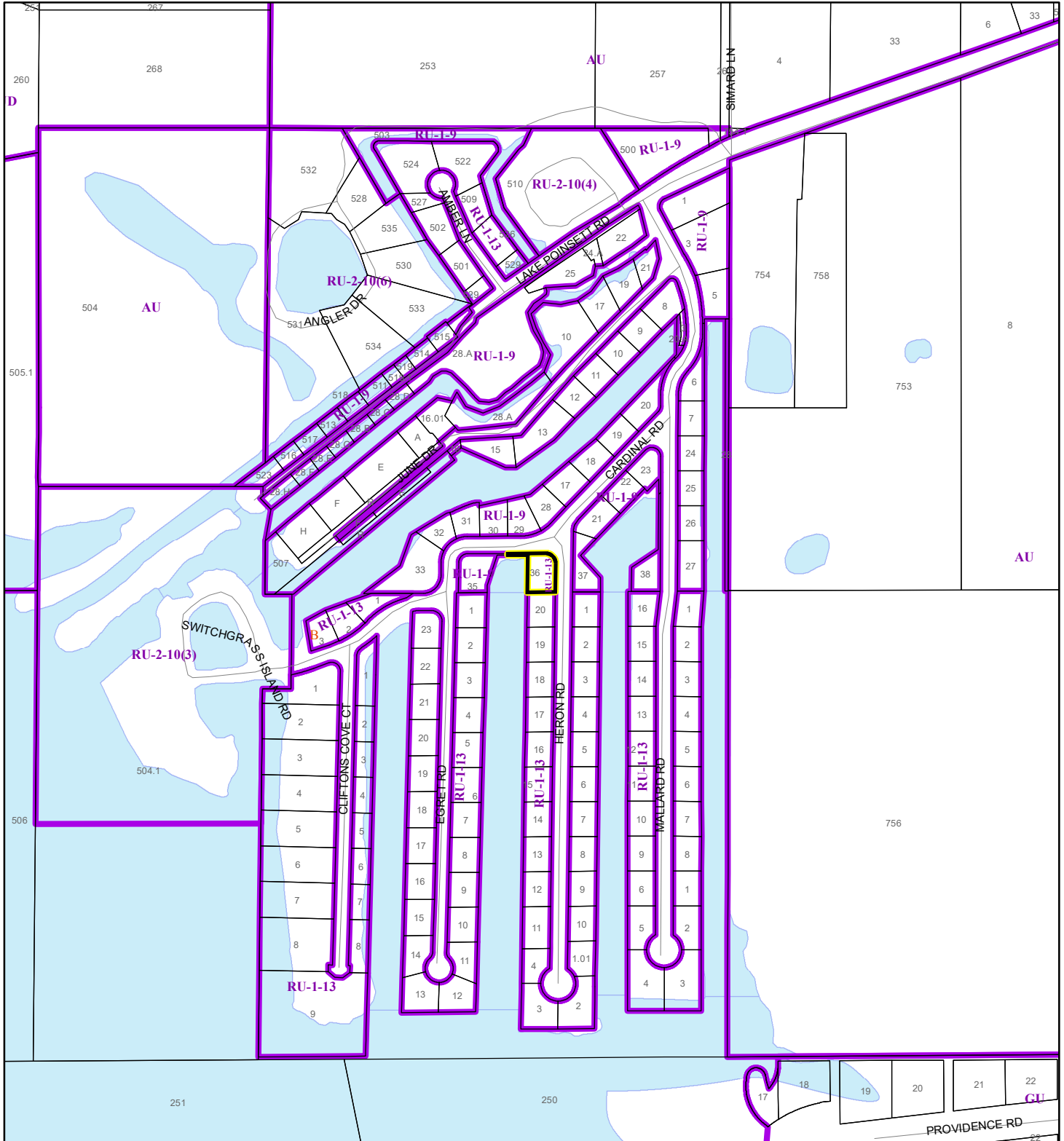
This map was compiled from recorded documents and does not reflect an actual survey. The Brevard County Board of County Commissioners does not assume responsibility for errors or omissions hereon.

Produced by BoCC - GIS Date: 4/14/2025

 Buffer
 Subject Property

ZONING MAP

Slingerland, David & Phoebe
25V00016



1:4,800 or 1 inch = 400 feet

This map was compiled from recorded documents and does not reflect an actual survey. The Brevard County Board of County Commissioners does not assume responsibility for errors or omissions hereon.

Produced by BoCC - GIS Date: 4/14/2025

Subject Property


Parcels

Zoning

AERIAL MAP

Slingerland, David & Phoebe

25V00016




1:1,200 or 1 inch = 100 feet

PHOTO YEAR: 2024

This map was compiled from recorded documents and does not reflect an actual survey. The Brevard County Board of County Commissioners does not assume responsibility for errors or omissions hereon.

Produced by BoCC - GIS Date: 4/14/2025

 Subject Property

 Parcels