
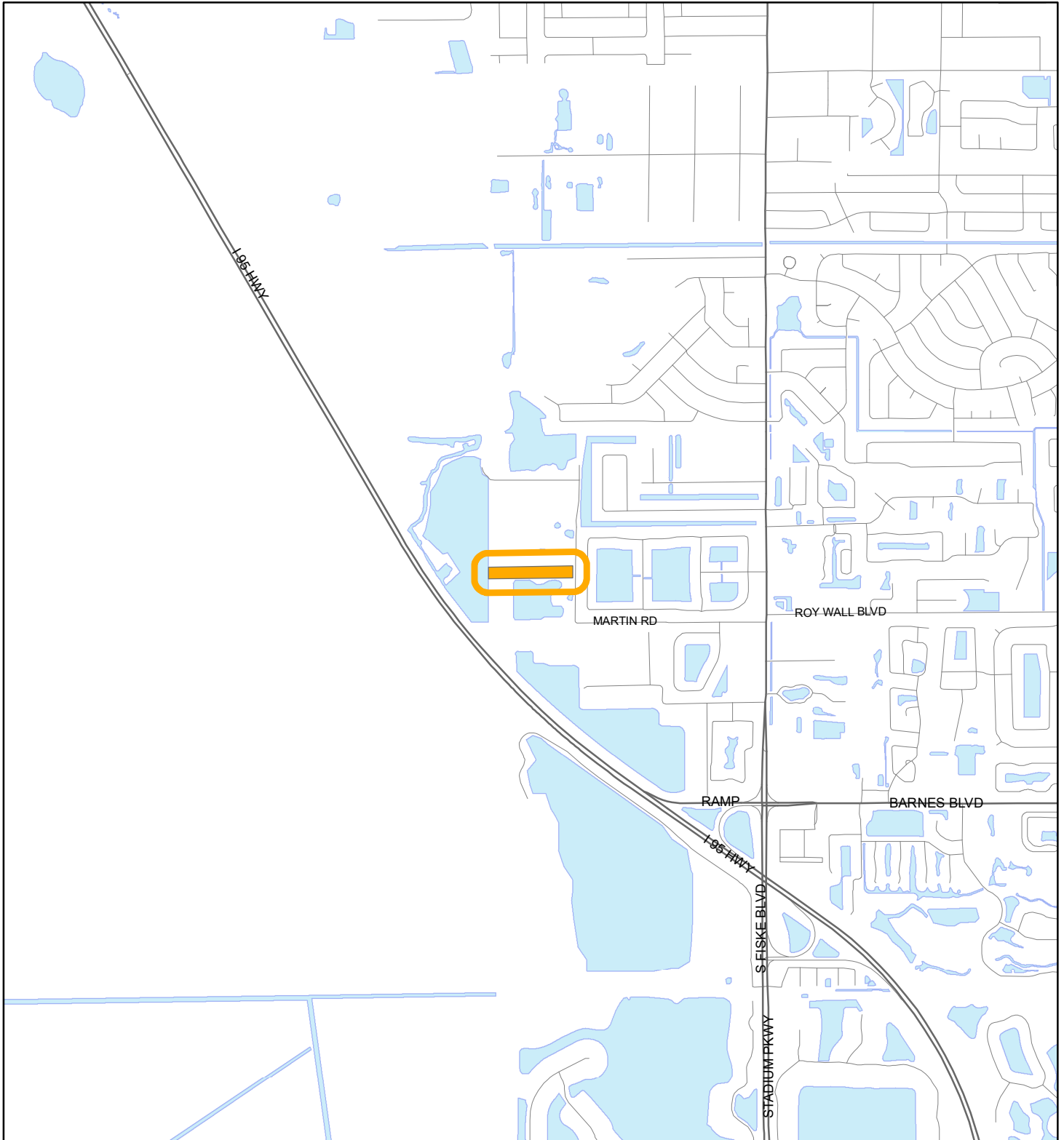


# LOCATION MAP

RCF 2 ACQUISITION TRUST

23V00049





1:24,000 or 1 inch = 2,000 feet

Buffer Distance: 200 feet

This map was compiled from recorded documents and does not reflect an actual survey. The Brevard County Board of County Commissioners does not assume responsibility for errors or omissions hereon.


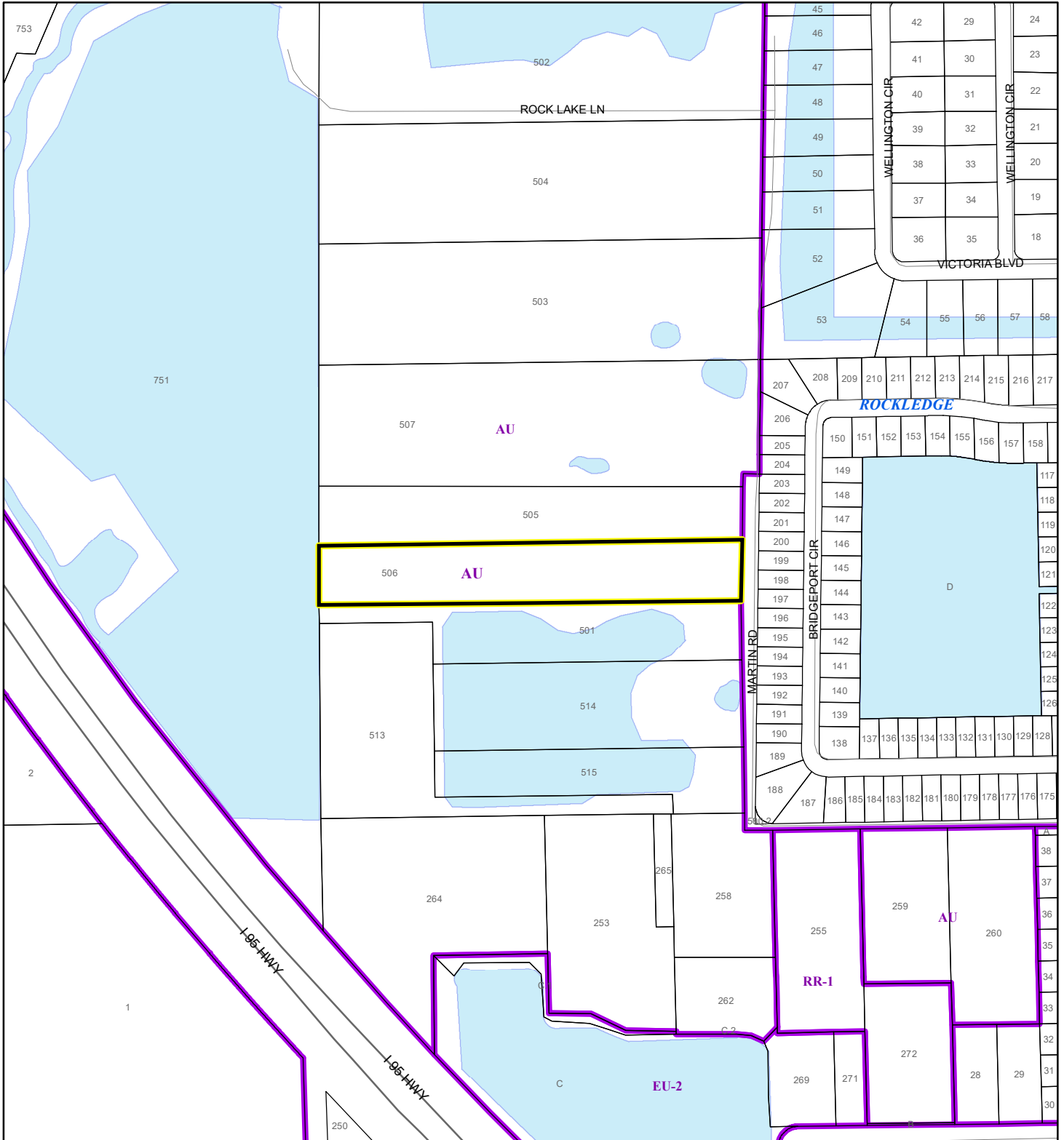
Produced by BoCC - GIS Date: 12/8/2023

-  Buffer
-  Subject Property

# ZONING MAP

## RCF 2 ACQUISITION TRUST

### 23V00049




1:4,800 or 1 inch = 400 feet

This map was compiled from recorded documents and does not reflect an actual survey. The Brevard County Board of County Commissioners does not assume responsibility for errors or omissions hereon.

Produced by BoCC - GIS Date: 12/8/2023

- Subject Property
- Parcels
- Zoning

AERIAL MAP  
RCF 2 ACQUISITION TRUST  
23V00049





1:2,400 or 1 inch = 200 feet

PHOTO YEAR: 2023

This map was compiled from recorded documents and does not reflect an actual survey. The Brevard County Board of County Commissioners does not assume responsibility for errors or omissions hereon.

Produced by BoCC - GIS Date: 12/8/2023

-  Subject Property
-  Parcels