


Meeting Date
07/09/2024



AGENDA	
Section	Consent
Item No.	

AGENDA REPORT
BREVARD COUNTY BOARD OF COUNTY COMMISSIONERS

SUBJECT:		PRECINCT BOUNDARIES-ALTERED AND ADDED (CHAPTER 101.001 (1) F.S.)						
DEPT/OFFICE:		TIM BOBANIC, SUPERVISOR OF ELECTIONS						
Requested Action:								
RECOMMENDED THAT THE BOARD APPROVE THE REVISED PRECINCT BOUNDARIES DUE TO ANNEXATIONS AND REDRAWING OF THE MONTECITO COMMUNITY DEVELOPMENT DISTRICT (CDD) BOUNDARIES.								
Summary Explanation & Background:								
<ol style="list-style-type: none"> Melbourne Ordinance 2024-34 (Annexation). 0 Registered voters affected. Rockledge Ordinance 2024-04 (Annexation). 0 Registered voters affected. West Melbourne Ordinance 2023-22 (Annexation). 0 Registered voters affected. Revised Precinct Boundaries for Precinct 437 and Precinct 415 (Montecito CDD boundaries were redrawn) 42 Registered voters affected. 								
<p>Contact: Diana Young, GIS Coordinator Phone/e-mail: 321-343-5633/dyoung@VoteBrevard.gov</p>								
Clerk to the Board Instructions:								
Exhibits Attached: Attachment "A" and Maps								
Contract /Agreement (If attached):		Reviewed by County Attorney	Yes	<input type="checkbox"/>	No	<input type="checkbox"/>	PR	<input type="checkbox"/>
County Manager		Assistant County Manager		Department Director / Extension				
Frank Abbate		John Denninghoff						
		Assistant County Manager						
		Jim Liesenfelt						

ATTACHMENT "A"

City	Ord #	Effective Date	Out of PCT	In to PCT	# Voters
Melbourne	2024-34	7/8/2024	427	402	0
Rockledge	1901-2024	4/13/2024	120	141 (new)	0
West Melbourne	2023-22	12/5/2023	504	525	0

Satellite Beach (Montecito CDD)	N/A	N/A	437	415	42
Total Voters Affected					42
County Precincts Affected					4
City Precincts Affected					4



Melbourne Ordinance 2024-34

(0 voters affected)

LANCASTER RD

PENNINGTON PL

CROSSBOW WAY

LOCKSLEY RD

PLAZA WAY

COLLEGE VIEW DR





MONTREUX AV



N WICKHAM RD
N WICKHAM RD

CAMPUS CIR

POST RD

Legend

-  Annexation Area
-  County
-  Melbourne
-  Roads



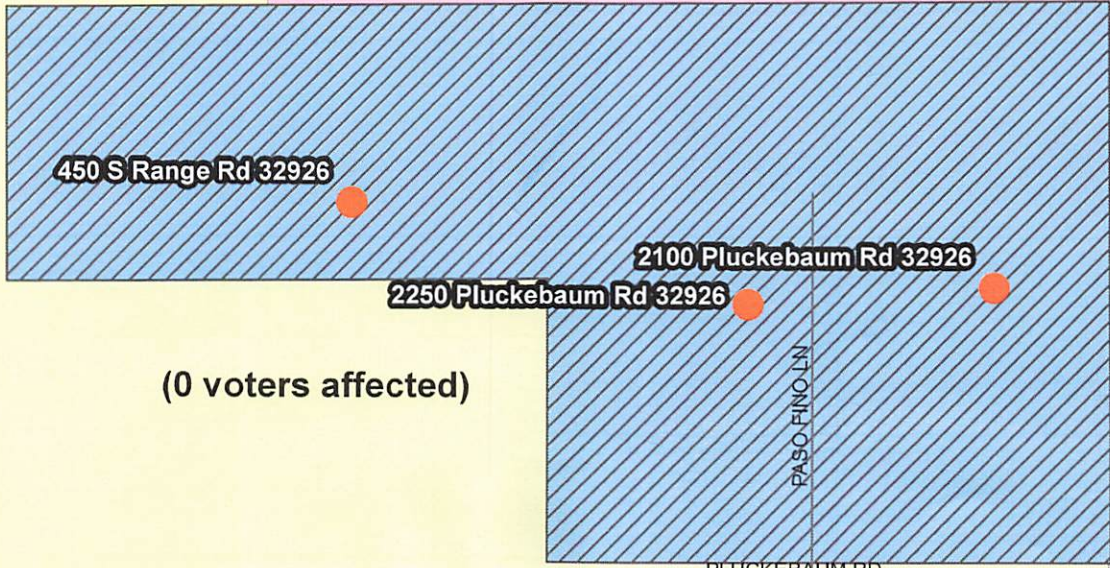
Tim Bobanic
Supervisor of Elections
BREVARD COUNTY

Rockledge Ordinance 1901-2024

City of Cocoa

PARRISH RD

S RANGE RD



W COOK DR





PASO FINO LN


PLUCKEBAUM RD

MUSTANG LN

WRANGLER LN

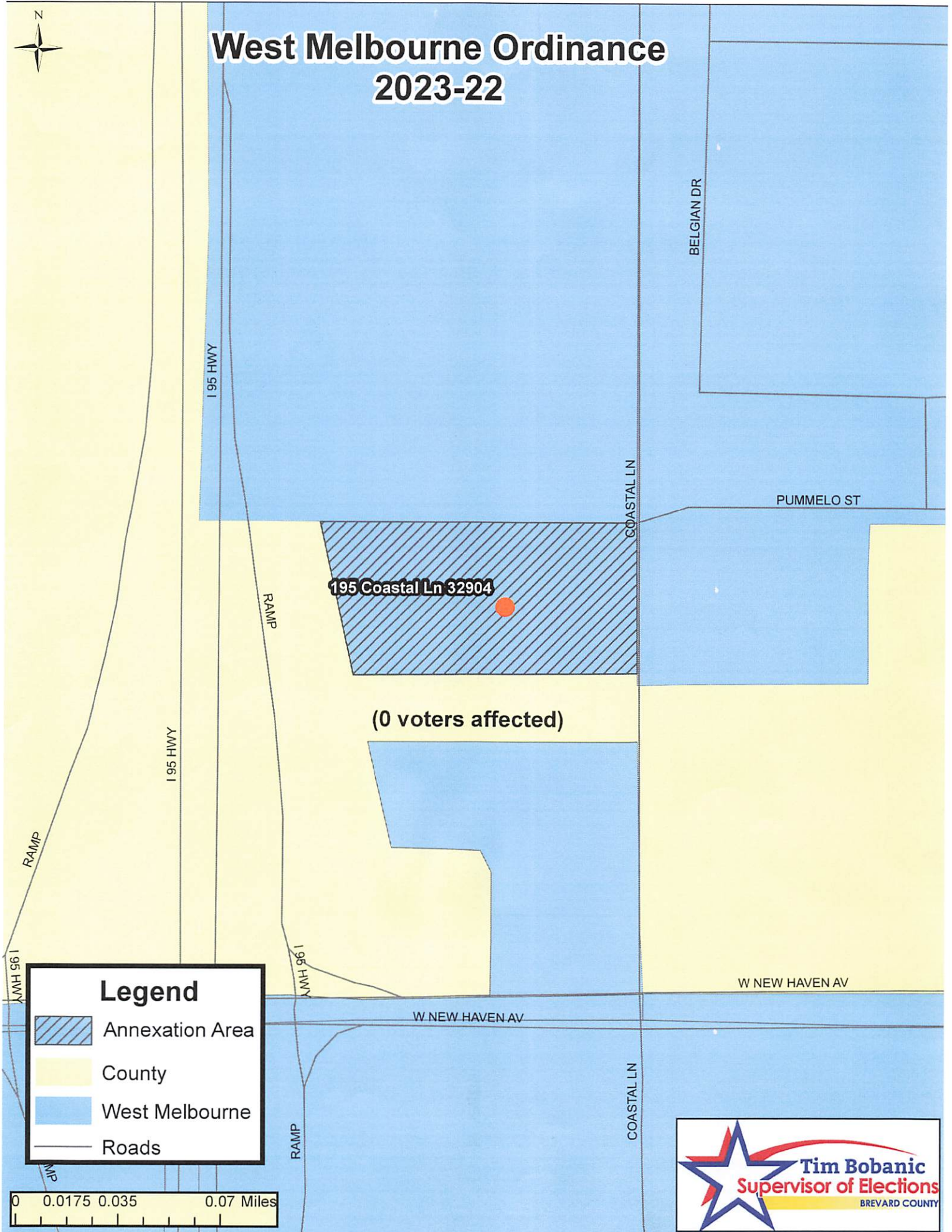
Legend

-  Annexation Area
-  County
-  Rockledge
-  Roads








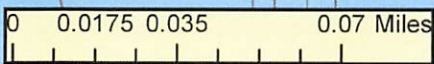
Tim Bobanic
Supervisor of Elections
BREVARD COUNTY

West Melbourne Ordinance 2023-22



Legend

-  Annexation Area
-  County
-  West Melbourne
-  Roads



Montecito Community Development District (CDD)

Legend

- Montecito CDD (Precinct 437)
- Precinct 437 to Precinct 415 (42 voters affected)
- Precinct 415

