
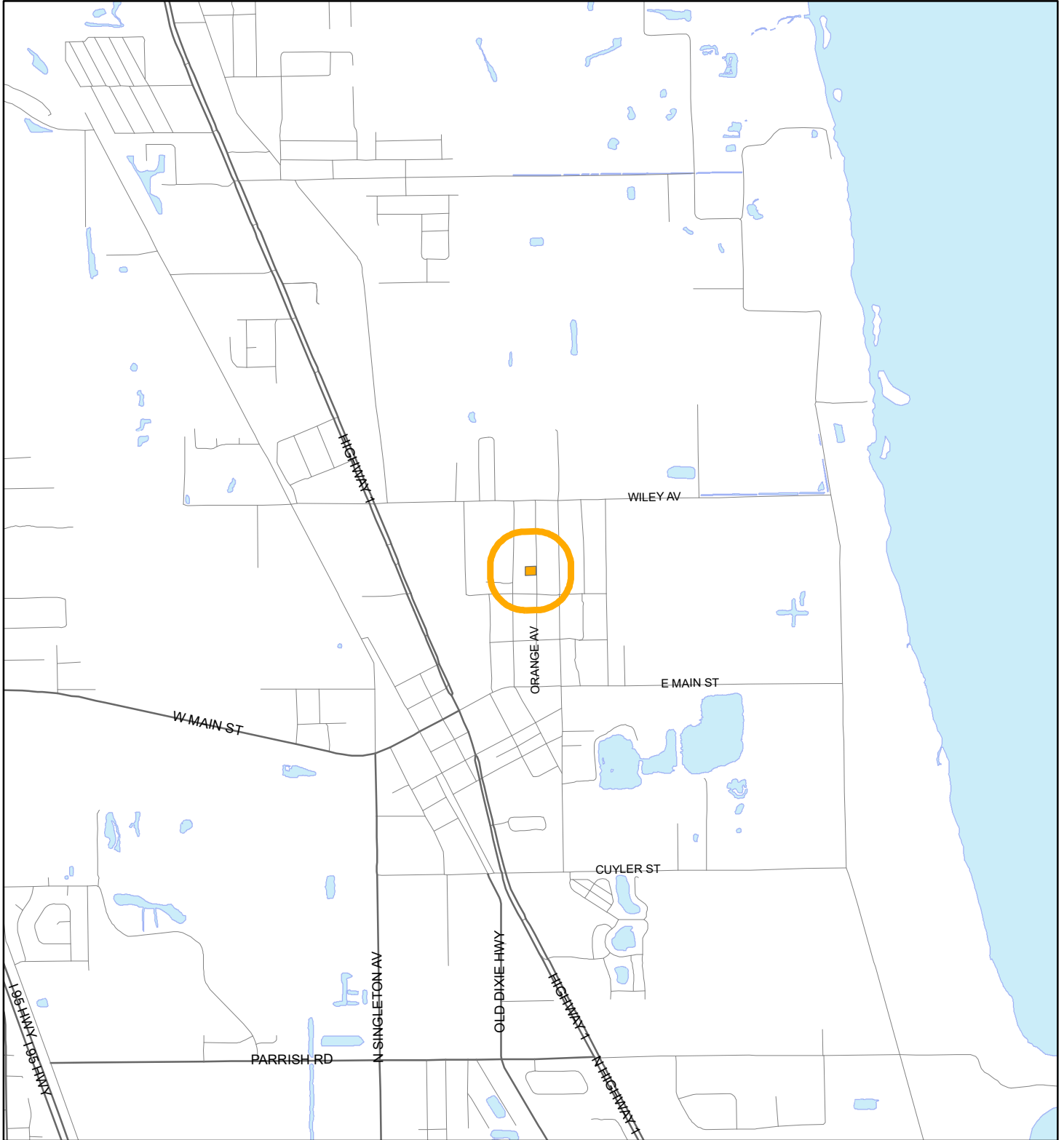


LOCATION MAP

KVK MANAGEMENT & REMODELING SERVICES LLC
24Z00049





1:24,000 or 1 inch = 2,000 feet

Buffer Distance: 500 feet

This map was compiled from recorded documents and does not reflect an actual survey. The Brevard County Board of County Commissioners does not assume responsibility for errors or omissions hereon.


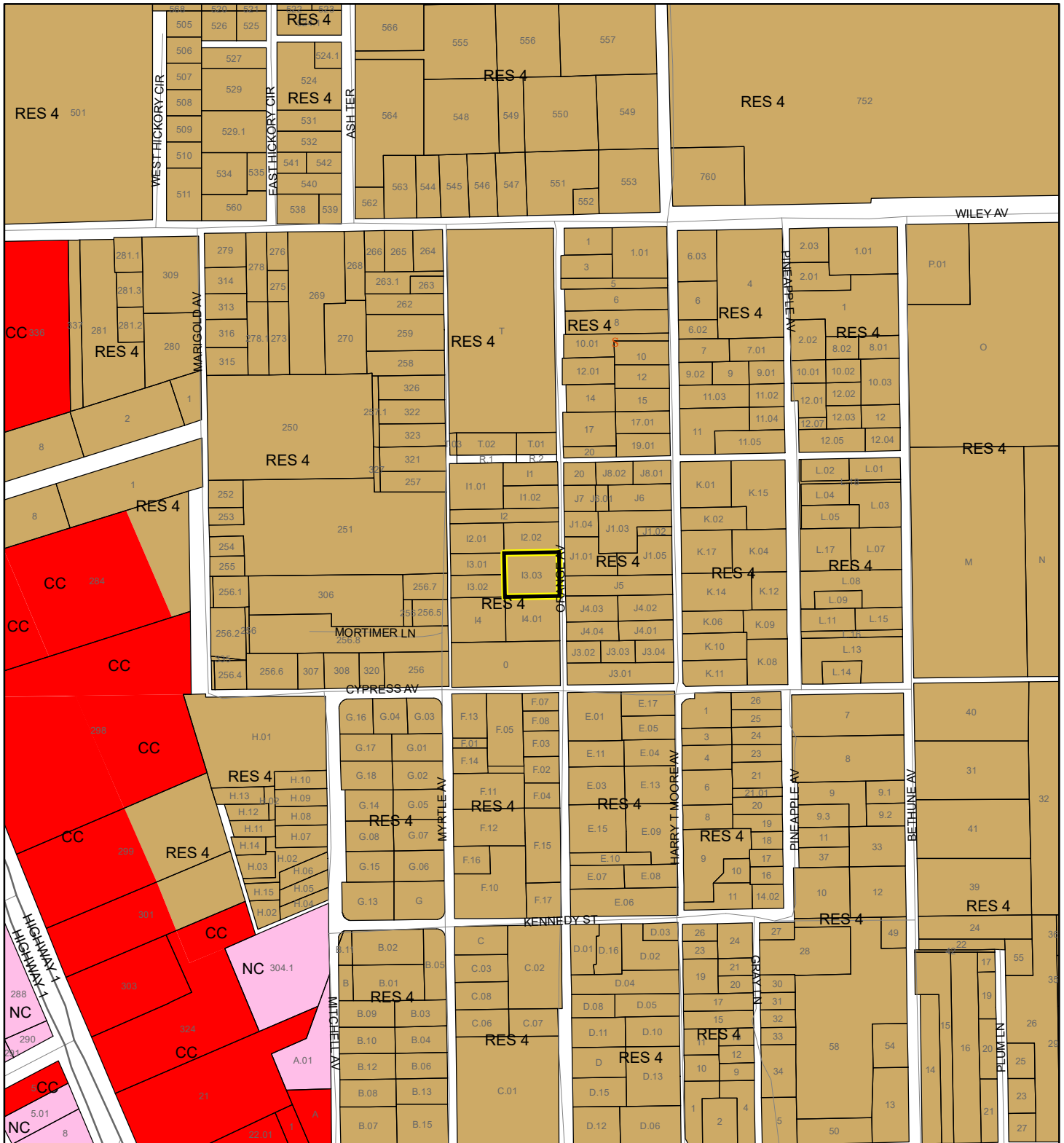
Produced by BoCC - GIS Date: 8/27/2024

-  Buffer
-  Subject Property



FUTURE LAND USE MAP

KVK MANAGEMENT & REMODELING SERVICES LLC

24Z00049



1:4,800 or 1 inch = 400 feet


 Subject Property
 Parcels

This map was compiled from recorded documents and does not reflect an actual survey. The Brevard County Board of County Commissioners does not assume responsibility for errors or omissions hereon.

Produced by BoCC - GIS Date: 8/27/2024

AERIAL MAP

KVK MANAGEMENT & REMODELING SERVICES LLC
24Z00049





1:2,400 or 1 inch = 200 feet

PHOTO YEAR: 2024

This map was compiled from recorded documents and does not reflect an actual survey. The Brevard County Board of County Commissioners does not assume responsibility for errors or omissions hereon.


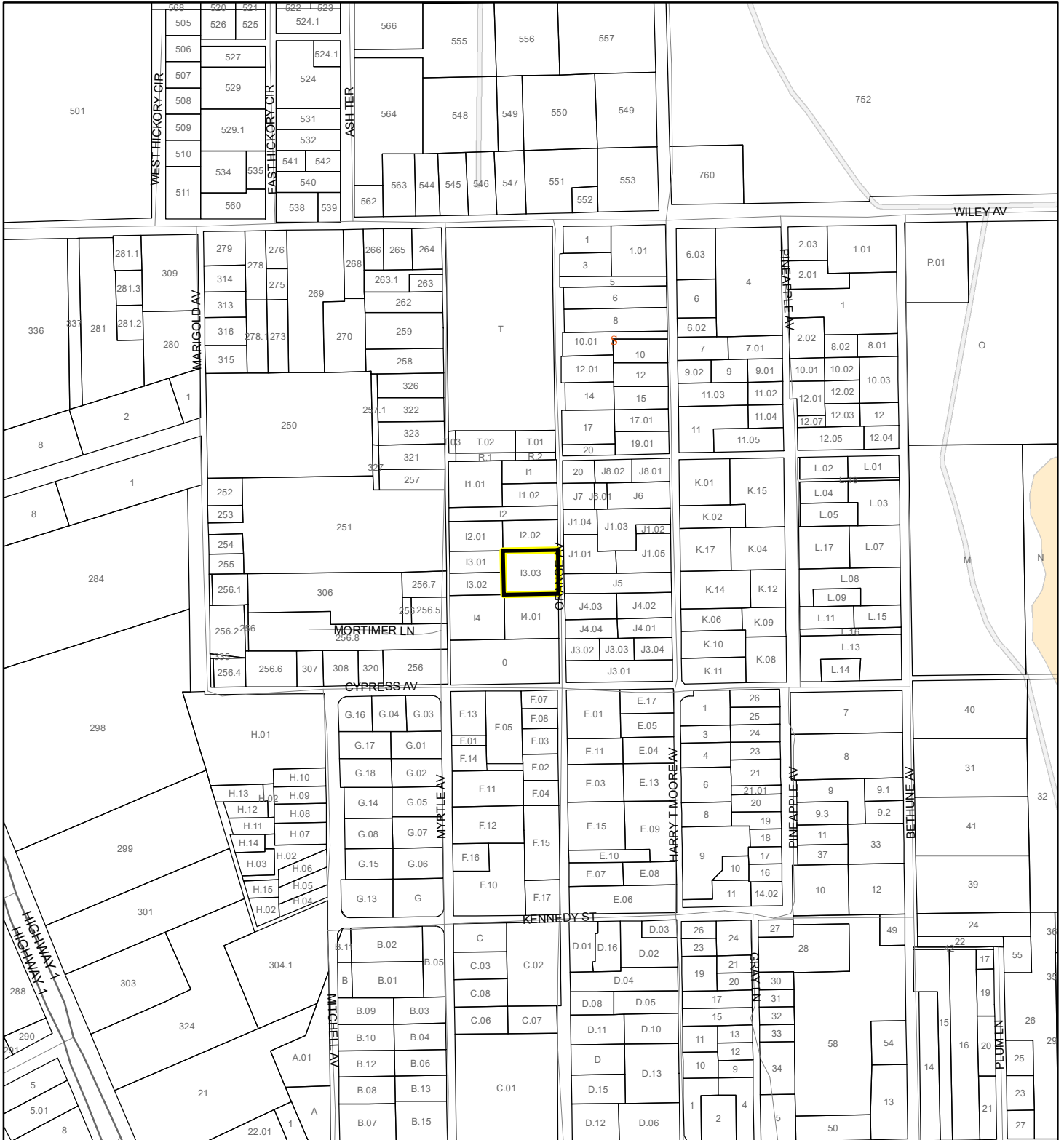
Produced by BoCC - GIS Date: 8/27/2024

-  Subject Property
-  Parcels

NWI WETLANDS MAP

KVK MANAGEMENT & REMODELING SERVICES LLC

24Z00049



1:4,800 or 1 inch = 400 feet

This map was compiled from recorded documents and does not reflect an actual survey. The Brevard County Board of County Commissioners does not assume responsibility for errors or omissions hereon.

Produced by BoCC - GIS Date: 8/27/2024


National Wetlands Inventory (NWI)

- Estuarine and Marine Deepwater
- Estuarine and Marine Wetland
- Freshwater Emergent Wetland
- Freshwater Forested/Shrub Wetland
- Freshwater Pond
- Lake
- Other
- Riverine
- Subject Property
- Parcels

SJRWMD FLUCCS WETLANDS - 6000 Series MAP

KVK MANAGEMENT & REMODELING SERVICES LLC

24Z00049



1:4,800 or 1 inch = 400 feet

This map was compiled from recorded documents and does not reflect an actual survey. The Brevard County Board of County Commissioners does not assume responsibility for errors or omissions hereon.

Produced by BoCC - GIS Date: 8/27/2024

SJRWMD FLUCCS WETLANDS

- Wetland Hardwood Forests - Series 6100
- Wetland Coniferous Forest - Series 6200
- Wetland Forested Mixed - Series 6300
- Vegetated Non-Forested Wetlands - Series 6400
- Non-Vegetated Wetland - Series 6500


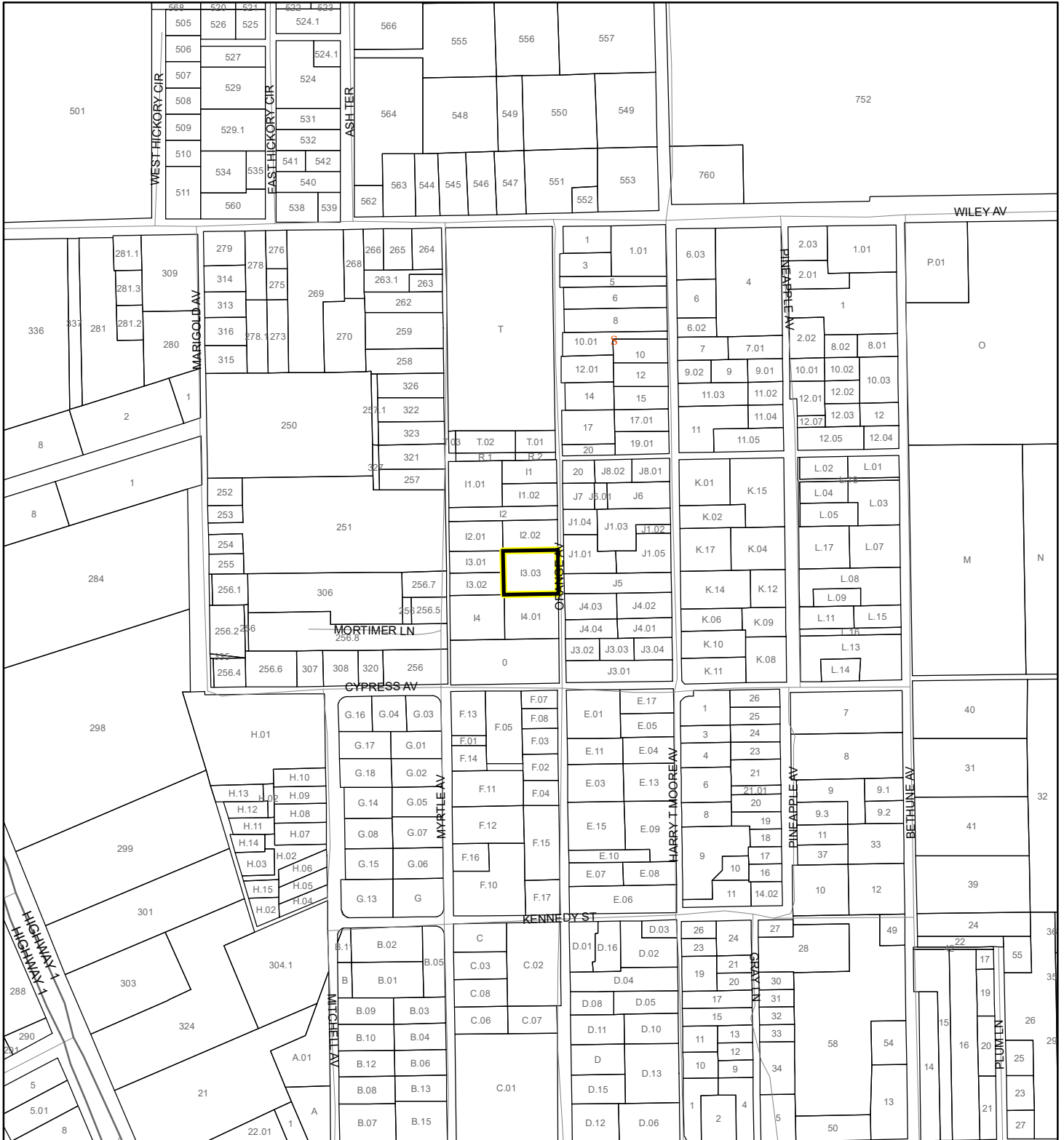
Subject Property

Parcels

FEMA FLOOD ZONES MAP

KVK MANAGEMENT & REMODELING SERVICES LLC

24Z00049



1:4,800 or 1 inch = 400 feet

This map was compiled from recorded documents and does not reflect an actual survey. The Brevard County Board of County Commissioners does not assume responsibility for errors or omissions hereon.

Produced by BoCC - GIS Date: 8/27/2024


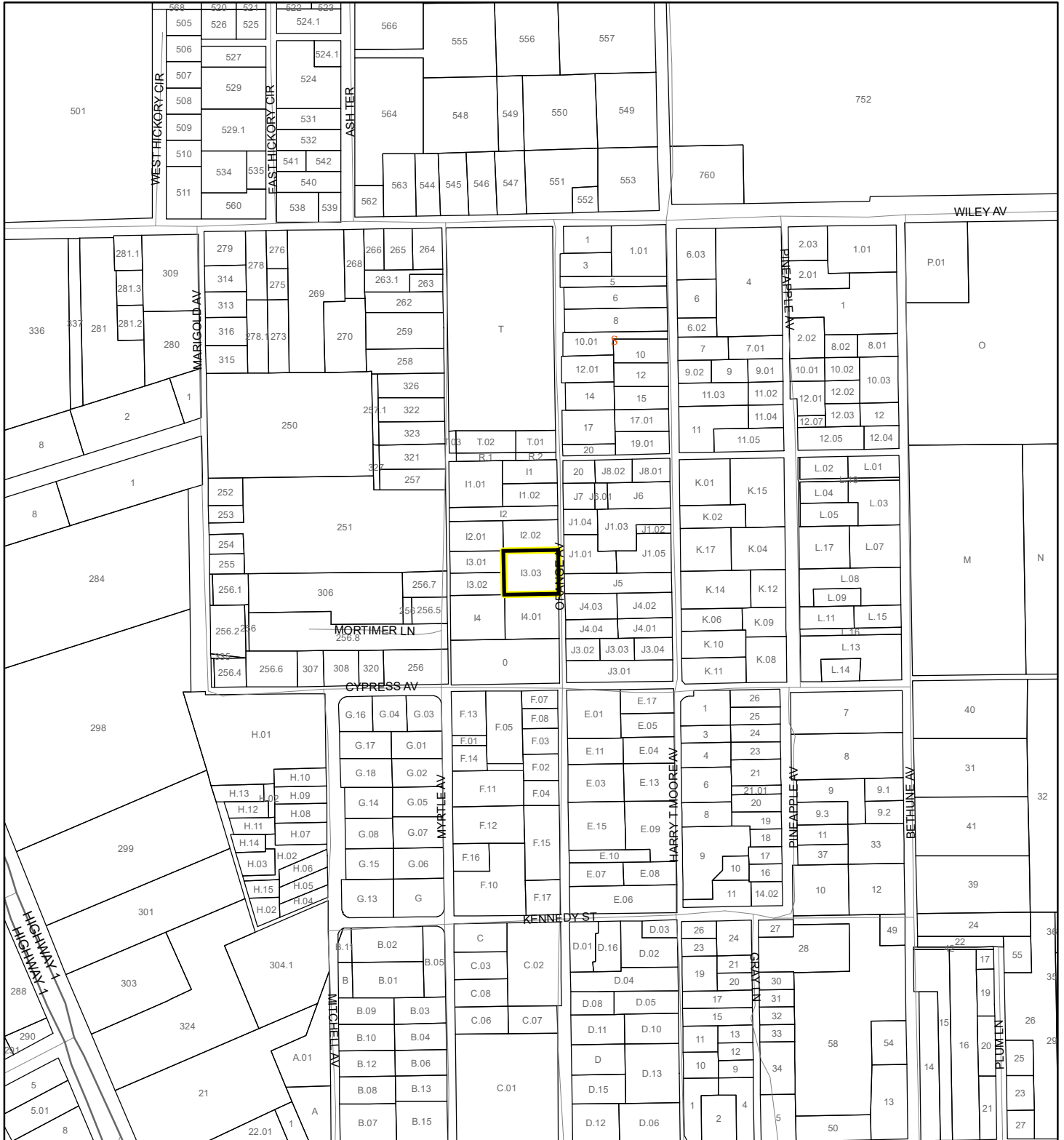
FEMA Flood Zones

- A
- AO
- AE
- AH
- Open Water
- VE
- Subject Property
- Parcels
- X

COASTAL HIGH HAZARD AREA MAP

KVK MANAGEMENT & REMODELING SERVICES LLC

24Z00049



1:4,800 or 1 inch = 400 feet


This map was compiled from recorded documents and does not reflect an actual survey. The Brevard County Board of County Commissioners does not assume responsibility for errors or omissions hereon.

Produced by BoCC - GIS Date: 8/27/2024

 Subject Property

 Parcels


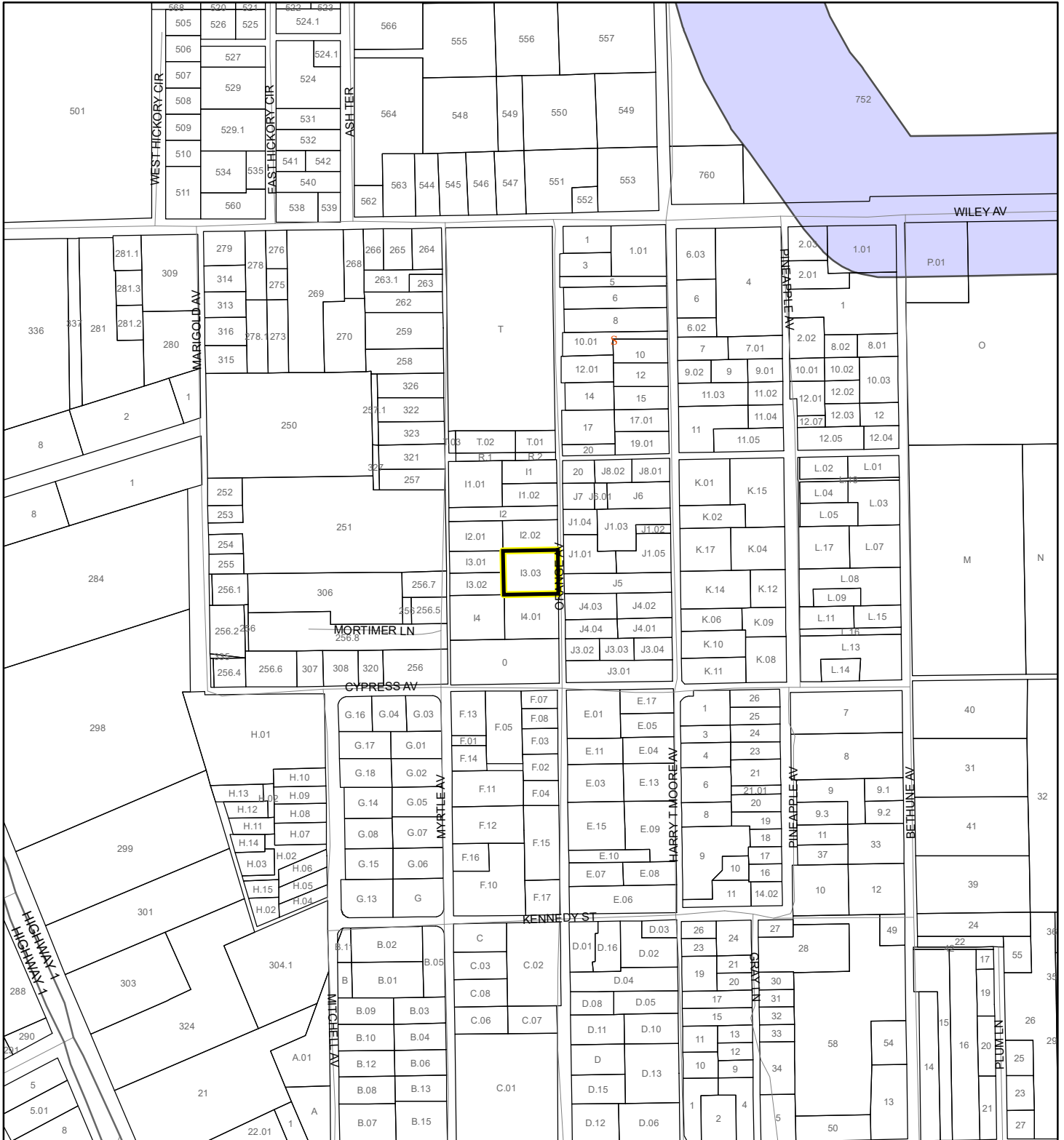
Coastal High Hazard Area

 SurgeZoneCat1

INDIAN RIVER LAGOON SEPTIC OVERLAY MAP

KVK MANAGEMENT & REMODELING SERVICES LLC

24Z00049



1:4,800 or 1 inch = 400 feet

This map was compiled from recorded documents and does not reflect an actual survey. The Brevard County Board of County Commissioners does not assume responsibility for errors or omissions hereon.

Produced by BoCC - GIS Date: 8/27/2024

 Subject Property

 Parcels

Septic Overlay

 40 Meters


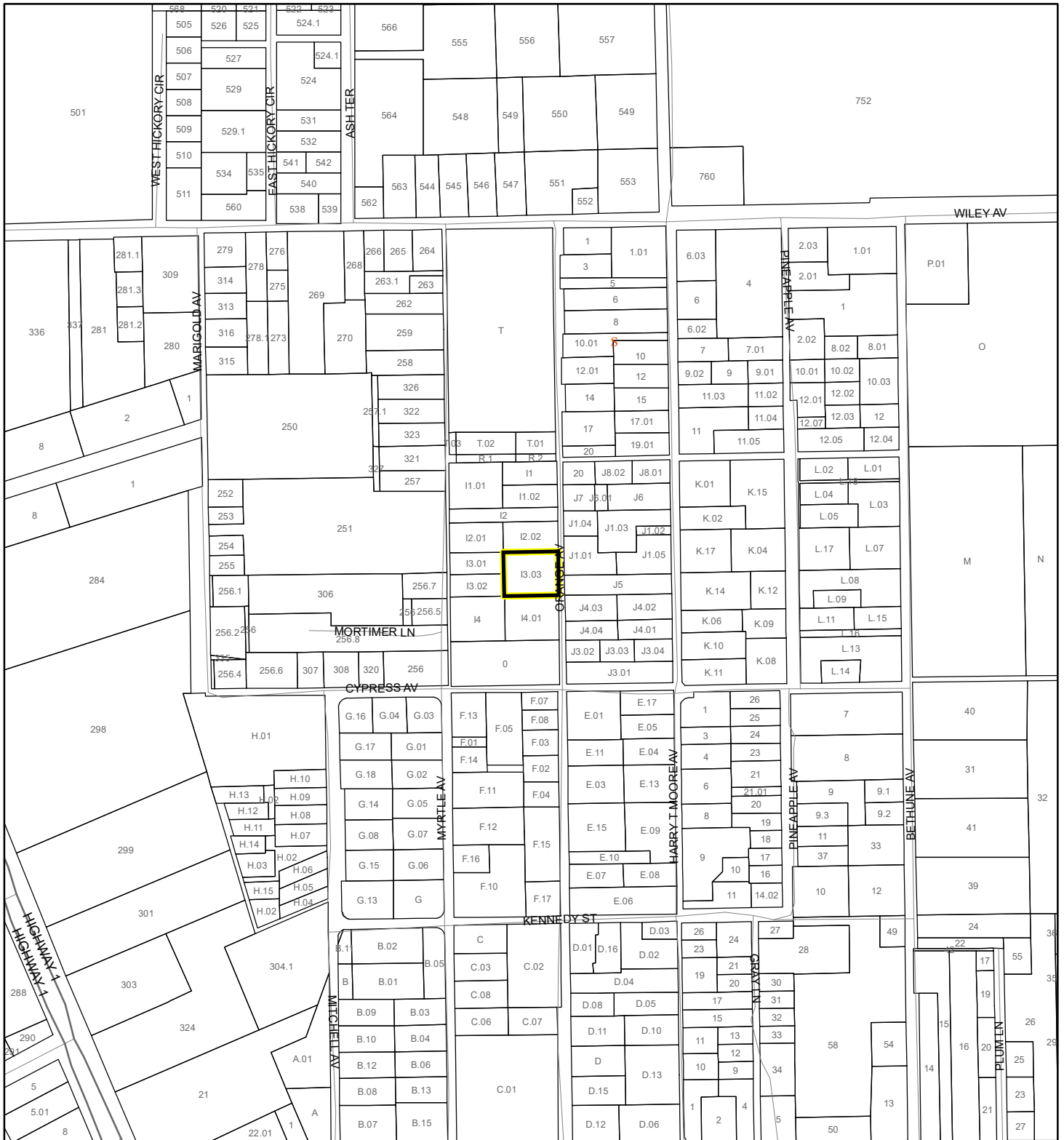
 60 Meters

 All Distances

SCRUB JAY OCCUPANCY MAP

KVK MANAGEMENT & REMODELING SERVICES LLC




24Z00049



1:4,800 or 1 inch = 400 feet

This map was compiled from recorded documents and does not reflect an actual survey. The Brevard County Board of County Commissioners does not assume responsibility for errors or omissions hereon.


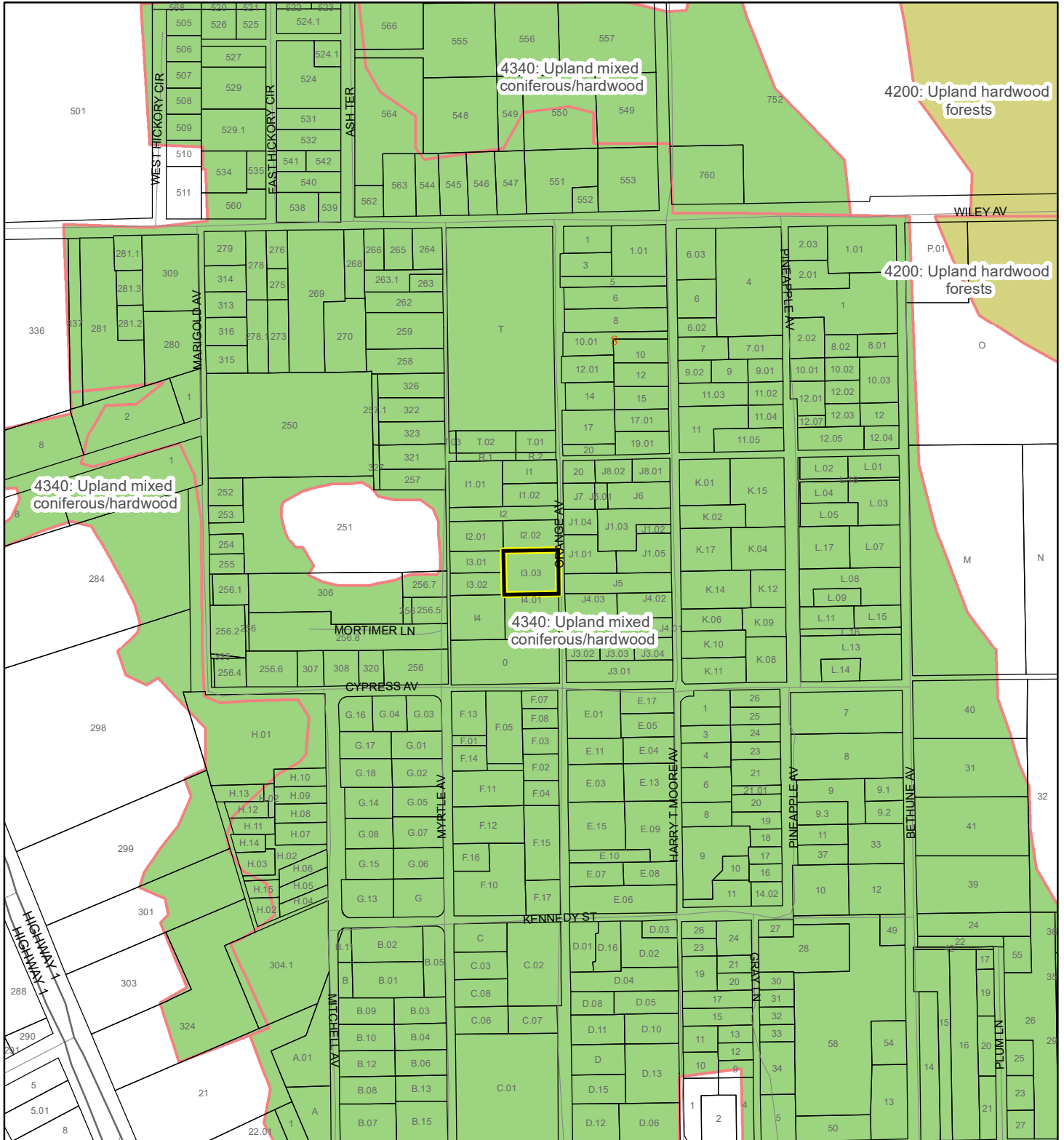
Produced by BoCC - GIS Date: 8/27/2024

-  Subject Property
-  Parcels
-  Scrub Jay Occupancy

SJRWMD FLUCCS UPLAND FORESTS - 4000 Series MAP

KVK MANAGEMENT & REMODELING SERVICES LLC

24Z00049



1:4,800 or 1 inch = 400 feet

This map was compiled from recorded documents and does not reflect an actual survey. The Brevard County Board of County Commissioners does not assume responsibility for errors or omissions hereon.

Produced by BoCC - GIS Date: 8/27/2024

SJRWMD FLUCCS Upland Forests

- Upland Coniferous Forest - 4100 Series
- Upland Hardwood Forest - 4200 Series
- Upland Mixed Forest - 4300 Series
- Tree Plantations - 4400 Series

Subject Property

Parcels