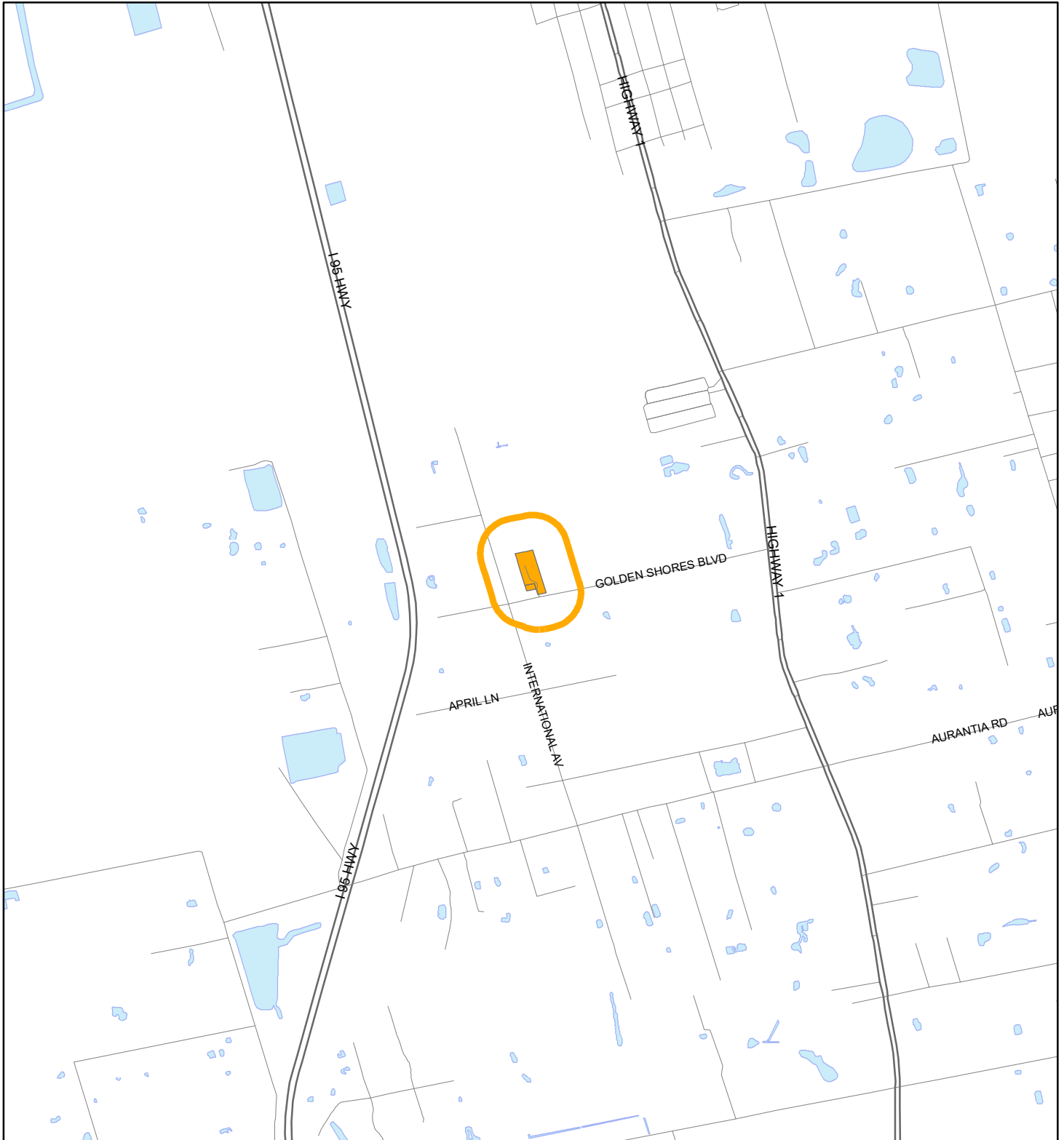


LOCATION MAP

MANION, LISA D
24V00029





1:24,000 or 1 inch = 2,000 feet

Buffer Distance: 500 feet

This map was compiled from recorded documents and does not reflect an actual survey. The Brevard County Board of County Commissioners does not assume responsibility for errors or omissions hereon.

Produced by BoCC - GIS Date: 7/16/2024

-  Buffer
-  Subject Property

ZONING MAP

MANION, LISA D
24V00029



1:4,800 or 1 inch = 400 feet


This map was compiled from recorded documents and does not reflect an actual survey. The Brevard County Board of County Commissioners does not assume responsibility for errors or omissions hereon.

Produced by BoCC - GIS Date: 7/16/2024

- Subject Property
- Parcels
- Zoning

AERIAL MAP

MANION, LISA D
24V00029




1:2,400 or 1 inch = 200 feet

PHOTO YEAR: 2024

This map was compiled from recorded documents and does not reflect an actual survey. The Brevard County Board of County Commissioners does not assume responsibility for errors or omissions hereon.


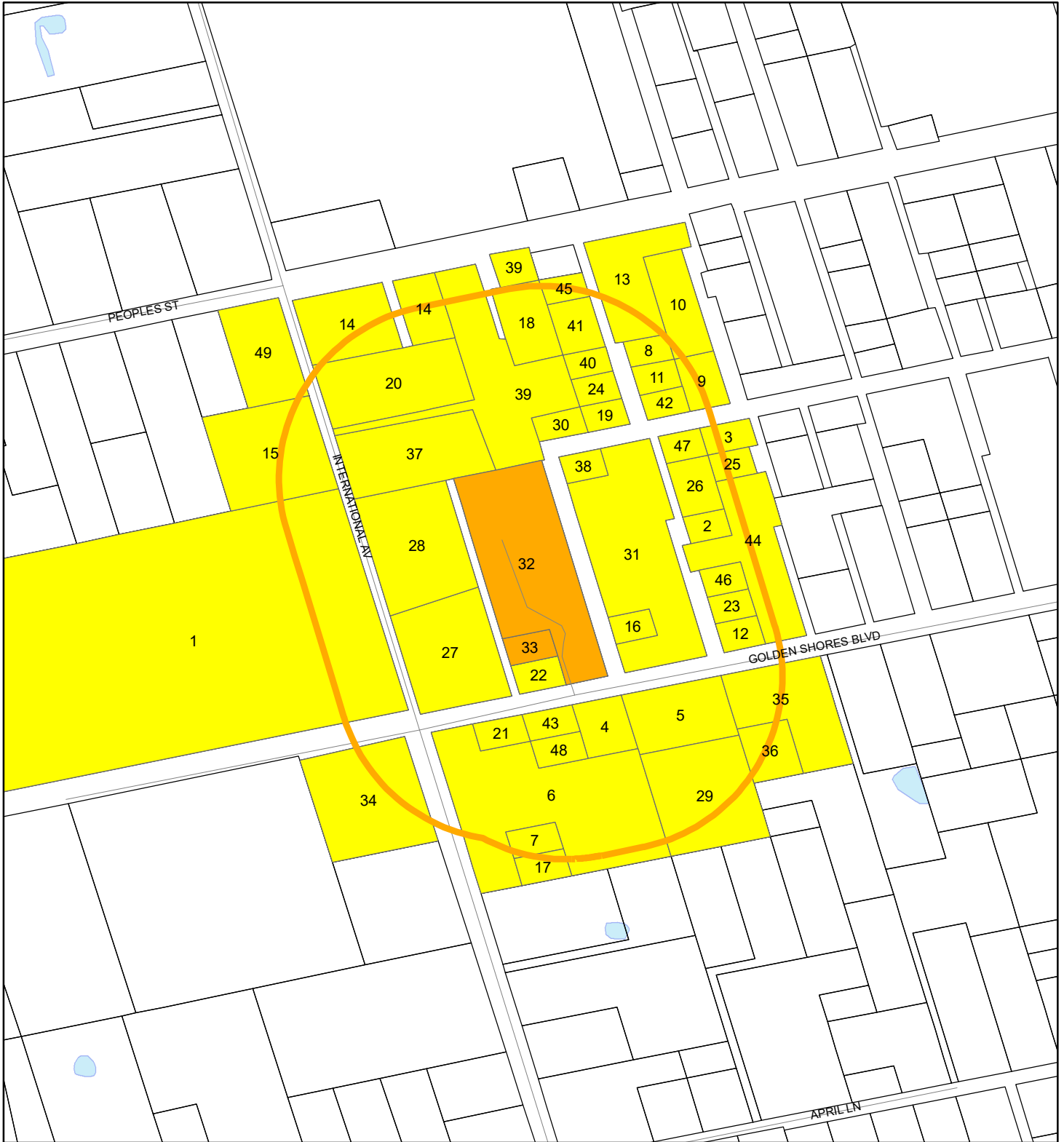
Produced by BoCC - GIS Date: 7/16/2024

 Subject Property

 Parcels

RADIUS MAP

MANION, LISA D
24V00029







1:4,800 or 1 inch = 400 feet

Buffer Distance: 500 feet

This map was compiled from recorded documents and does not reflect an actual survey. The Brevard County Board of County Commissioners does not assume responsibility for errors or omissions hereon.

Produced by BoCC - GIS Date: 7/16/2024

-  Buffer
-  Subject Property
-  Notify Property
-  Parcels