

Subdivision No. 21SD00001/21FM00011

Project Name Pineda Boulevard West Extension

Segment E

**Subdivision Infrastructure
Contract**

THIS CONTRACT entered into this 19th day of October, 2021, by and between the Board of County Commissioners of Brevard County, Florida, hereinafter referred to as "COUNTY," and The Viera Company, hereinafter referred to as "PRINCIPAL."

WITNESSETH:

IN CONSIDERATION of the mutual covenants and promises herein contained, the parties hereto agree as follows:

1. The PRINCIPAL agrees to construct the improvements described below:

and all other improvements depicted in subdivision number 21SD00001/21FM00011. A copy of said plat to be recorded in the Plat Books of the Public Records of Brevard County.

2. Principal agrees to construct the improvements strictly in accordance with the plans and specifications on file in the Land Development Division (which construction is hereinafter referred to as the "Work"). Such plans and specifications (hereinafter referred to as the "Plans") are hereby incorporated into this Agreement by reference and made a part hereof. Principal warrants to County that the Work will conform to the requirements of the Plans and other requirements specified in the County's approval of the Work. Principal also warrants to County that the Work will be free from faults and defects. Work not conforming to these requirements, including substitutions not properly approved and authorized, may be considered to be defective. All defective Work, whether or not in place, may be rejected, corrected or accepted as provided in this paragraph 2.

If within two (2) years after approval and acceptance of the improvements by County, any Work is found to be defective, Principal shall promptly, without cost to County, either correct such defective Work, or, if it has been rejected by County, remove it from the site and replace it with non-defective Work. If Principal does not promptly comply with the terms of such instructions, County may elect any of the remedies provided for in paragraph 6 herein below. Corrective Work shall be warranted to be free from defects for a period of six (6) months. Any defect in such Work shall be corrected again by Principal promptly upon notice of the defect from County. In the event the maintenance bond given by Principal in connection with County's acceptance of the improvements is extended, the two (2) year warranty period provided for herein shall be extended for a like period.

To the extent assignable, Principal assigns to County all of Principal's warranty rights under its construction contract with the contractor constructing the improvements (including all warranties provided by law of in equity with respect to such construction contract), which warranties may be asserted by County on behalf of Principal in the event Principal fails to perform its warranty obligations hereunder. Where warranties granted hereunder overlap, the more stringent requirement shall control."

3. The PRINCIPAL agrees to complete said construction on or before the 30th day of September, 2022.

4. In order to guarantee performance of PRINCIPAL'S obligations herein contained, PRINCIPAL shall furnish cash, letter of credit, certificate of deposit or surety bond in a form approved by the COUNTY, in the amount of \$1,566,175.83 . If such bond is a cash bond or a certificate of deposit, said amount shall be deposited with the Board of County Commissioners within five (5) business days of the County's acceptance of this contract. Said bond shall be 125% of the estimated cost of construction, as determined by the Land Development Division. PRINCIPAL shall maintain such records and accounts, including property, personnel, financial records, as are deemed necessary by the COUNTY to ensure proper accounting for all funds expended under the agreement. Said records shall be made available upon request for audit purposes to Brevard County and its auditors.
5. The COUNTY agrees to accept said plat above described for recording in the public records of Brevard County, Florida and to accept the areas depicted thereon as dedicated for public use, including but not limited to streets and parks, at such time as said improvements are satisfactorily completed. Satisfactory completion in accordance with the plans and specifications shall be determined by written approval of the County Development Engineer or designated assistant.
6. In the event, PRINCIPAL fails to complete said improvements within the time prescribed, the COUNTY may elect to take all or any of the following actions:
 - A. Vacate all or part of such recorded plat where improvements have not Been completed in accordance with the plans and specifications,
 - B. Complete the improvements utilizing COUNTY employees and materials and request payment from the bond or the PRINCIPAL,
 - C. Request the surety on said performance bond to complete such improvements, or
 - D. Contract for completion of said improvements.
7. The PRINCIPAL and Surety on said performance bond shall be liable for all costs, expenses, and damages incurred by the COUNTY, including attorney's fees, in the event the PRINCIPAL defaults on this contract.
8. In the performance of this Agreement, the PRINCIPAL shall keep books, records, and accounts of all activities, related to the agreement, in compliance with generally accepted accounting procedures. Books, records and accounts related to the performance of this agreement shall be open to inspection during regular business hours by an authorized representative of the Office and shall be retained by the PRINCIPAL for a period of three years after termination of this agreement. All records, books and accounts related to the performance of this agreement shall be subject to the applicable provisions of the Florida Public Records Act, Chapter 119 of the Florida Statutes.
9. No reports, data, programs or other materials produced, in whole or in part for the benefit and use of the County, under this agreement shall be subject to copyright by PRINCIPAL in the United States or any other country.

IN WITNESS WHEREOF, the parties hereto have set their hands and seals the day and year first above written.

ATTEST:

**BOARD OF COUNTY COMMISSIONERS
OF BREVARD COUNTY, FLORIDA**


Rachel M. Sadoff, Clerk


Rita Pritchett, Chair

As approved by the Board on: October 12, 2021.

WITNESSES:

PRINCIPAL: The Viera Company


Karen P. Prosser


Todd J. Pokrywa, as President



Mary Ellen McKibben

DATE

9-14-21

State of: Florida

County of: Brevard

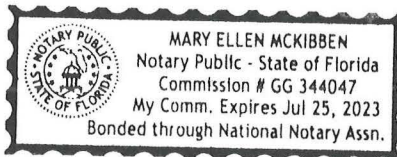



The foregoing instrument was acknowledged before me this 14th day of Sept, 2021, by Todd J. Pokrywa, Pres who is personally known to me or who has produced as identification and who ~~did~~ (did not) take an oath.


My commission expires:

S E A L

Commission Number:




Notary Public


Notary Name printed, typed or stamped

PINEDA BOULEVARD WEST EXTENSION / SEGMENT "E"

SECTION 20, TOWNSHIP 26 SOUTH, RANGE 36 EAST
BREVARD COUNTY, FLORIDA

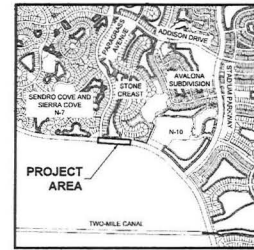
PLAT NOTES

- BEARING REFERENCE: ASSUMED BEARING OF N86°18'12"W ON THE SOUTH LINE OF TRACT A2, STONECREST AT ADDISON VILLAGE - PHASE 3, PG 67, PG 36, PUBLIC RECORDS OF BREVARD COUNTY, FLORIDA.
- SURVEY MONUMENTATION WITHIN THE SUBDIVISION SHALL BE SET IN ACCORDANCE WITH FLORIDA STATUTES CHAPTER 177.00(10).
- ALL LINES ARE RADIAL UNLESS OTHERWISE NOTED.

DESCRIPTION - PINEDA BOULEVARD WEST EXTENSION / SEGMENT "E"

A PARCEL OF LAND LYING IN SECTION 20, TOWNSHIP 26 SOUTH, RANGE 36 EAST, BREVARD COUNTY, FLORIDA, AND BEING MORE PARTICULARLY DESCRIBED AS FOLLOWS:

COMMENCE AT THE SOUTHEAST CORNER OF TRACT E, STONECREST AT ADDISON VILLAGE - PHASE 3, ACCORDING TO THE PLAT THEREOF AS RECORDED IN PLAT BOOK 67, PAGE 36, PUBLIC RECORDS BREVARD COUNTY, FLORIDA, AND RUN WESTERLY ALONG THE ARC OF THE CURVED SOUTHERLY BOUNDARY LINE OF SAID STONECREST AT ADDISON VILLAGE - PHASE 3, SAID CURVE BEING CURVED CONCAVE TO THE SOUTHWEST, AND HAVING A RADIUS OF 2075.00 FEET, A CENTRAL ANGLE OF 9°09'34", A CHORD BEARING OF N83°15'25"W AND A CHORD LENGTH OF 220.55 FEET, A DISTANCE OF 220.55 FEET, TO THE END OF SAID CURVE, THENCE N86°18'12"E, A DISTANCE OF 770.78 FEET, THENCE S60°41'48"W, A DISTANCE OF 150.00 FEET, THENCE S86°18'12"E, A DISTANCE OF 770.78 FEET TO THE BEGINNING OF A CURVE TO THE RIGHT, THENCE ALONG THE ARC OF SAID CURVE, SAID CURVE BEING CURVED CONCAVE TO THE SOUTHWEST, AND HAVING A RADIUS OF 160.00 FEET, A CENTRAL ANGLE OF 9°09'34", A CHORD BEARING OF S86°18'12"E AND A CHORD LENGTH OF 204.61 FEET, A DISTANCE OF 204.70 FEET TO AN INTERSECTION WITH A NON-TANGENT LINE TO THE NORTHEAST, THENCE N09°47'27"E ALONG SAID NON-TANGENT LINE A DISTANCE OF 150.00 FEET TO THE POINT OF BEGINNING, CONTAINING 3.39 ACRES, MORE OR LESS.



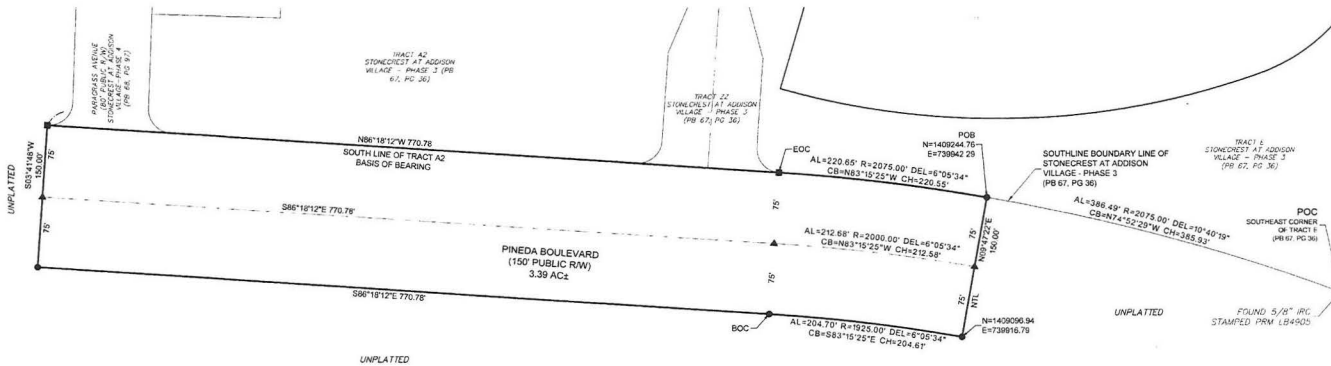
LOCATION MAP
NTS

ABBREVIATIONS

NTL NON-TANGENT LINE
(NR) NOT RADIAL
ORVORB OFFICIAL RECORDS BOOK
PB PLAT BOOK
PCC POINT OF COMPOUND CURVATURE
PCP PERMANENT CONTROL POINT
P.D.E. PUBLIC DRAINAGE EASEMENT
PKD PARKER-KALEN NAIL AND DISK
PG(S) PAGE(S)
POB POINT OF BEGINNING
POC POINT OF COMMENCEMENT
PRC POINT OF REVERSE CURVATURE
P.S.E. PUBLIC SIDEWALK EASEMENT
P.U.D. PLANNED UNIT DEVELOPMENT
P.U.E. PUBLIC UTILITY EASEMENT
R RADIUS
RW RIGHT-OF-WAY
S SOUTH
TOB TOP OF BANK
(TYP) TYPICAL
W WEST

ABBREVIATIONS

NTL NON-TANGENT LINE
(NR) NOT RADIAL
ORVORB OFFICIAL RECORDS BOOK
PB PLAT BOOK
PCC POINT OF COMPOUND CURVATURE
PCP PERMANENT CONTROL POINT
P.D.E. PUBLIC DRAINAGE EASEMENT
PKD PARKER-KALEN NAIL AND DISK
PG(S) PAGE(S)
POB POINT OF BEGINNING
POC POINT OF COMMENCEMENT
PRC POINT OF REVERSE CURVATURE
P.S.E. PUBLIC SIDEWALK EASEMENT
P.U.D. PLANNED UNIT DEVELOPMENT
P.U.E. PUBLIC UTILITY EASEMENT
R RADIUS
RW RIGHT-OF-WAY
S SOUTH
TOB TOP OF BANK
(TYP) TYPICAL
W WEST



STATE PLANE COORDINATE NOTES:
THE COORDINATES SHOWN HEREON ARE BASED ON THE STATE PLANE COORDINATE SYSTEM FOR FLORIDA'S EAST ZONE NORTH AMERICAN DATUM OF 1983 AND READJUSTED IN 1999 (NAD83/99).

A GPS CONTROL SURVEY UTILIZING THREE ASHTECH PROMARK 2 GPS RECEIVERS WAS PERFORMED ON 12/04/04. THE NETWORK VECTOR DATA WAS ADJUSTED BY LEAST SQUARES METHOD UTILIZING ASHTECH SOLUTIONS VERSION 2.7. THE STATIONS SHOWN BELOW WERE HELD FIXED IN THE NETWORK ADJUSTMENT.

DESIGNATION	PID	NORTHING	N METERS	EASTING	E METERS	N. LATITUDE	W. LONGITUDE	COMBINED SCALE FACTOR	CONVERGENCE ANGLE
DURAN A2 MK 6	AK7819	1,426,329.224	434,740.017	738,933.411	225,227.354	28°19'26.19882"	080°44'34.43002"	0.99994903	(+10°07'18.2"
BREVARO GPS 1090	AK7624	1,422,845.468	433,662.642	740,680.093	225,759.744	28°14'51.61826"	080°44'14.08184"	0.99994636	(+10°07'27.3"
1.95 T3A64	AK2846	1,416,452.318	431,735.530	746,854.034	227,641.565	28°13'48.22705"	080°43'06.11244"	0.99995250	(+10°07'58.6"

THE COORDINATE VALUES SHOWN ON THE PLAT BOUNDARY AND THE SURROUNDING SECTION CORNERS WERE COMPUTED USING AUTOCAD/LAND DEVELOPMENT DESKTOP. A PROJECT SCALE FACTOR OF 0.99995030 WAS USED TO CONVERT GROUND DISTANCE TO GRID DISTANCE. THE DISTANCES SHOWN ON THIS PLAT ARE GROUND DISTANCES. THE PROJECT SCALE FACTOR CAN BE APPLIED TO CONVERT THE GROUND DISTANCE TO GRID DISTANCE. ALL OF THE VALUES SHOWN ARE EXPRESSED IN U.S. SURVEY FEET.

NOTICE: THIS PLAT, AS RECORDED IN ITS GRAPHIC FORM, IS THE OFFICIAL DEPICTION OF THE SUBDIVIDED LANDS DESCRIBED HEREIN AND WILL IN NO CIRCUMSTANCES BE SUPPLANTED IN AUTHORITY BY ANY OTHER GRAPHIC OR DIGITAL FORM OF THE PLAT. THERE MAY BE ADDITIONAL RESTRICTIONS THAT ARE NOT RECORDED ON THIS PLAT THAT MAY BE FOUND IN THE PUBLIC RECORDS OF THIS COUNTY.

SURVEY SYMBOL LEGEND

- PERMANENT REFERENCE MONUMENT (PRM): SET 4"x4" CONCRETE MONUMENT W/DIRK, STAMPED PRM LB4905, UNLESS OTHERWISE NOTED.
- PERMANENT CONTROL POINT (PCP): SET MAG NAIL & DISK, STAMPED "PCP LB4505", UNLESS OTHERWISE NOTED.
- SET 5/8" IRON ROD & CAP STAMPED "PRM LB4505", UNLESS OTHERWISE NOTED.

- THIS PLAT PREPARED BY -



B.S.E. CONSULTANTS, INC.
CONSULTING - ENGINEERING - LAND SURVEYING
11000 U.S. HIGHWAY 1, SUITE 100, WEST PALM BEACH, FLORIDA 33411
TEL: 561-833-1100 FAX: 561-833-1101
WWW.BSECONSULTANTS.COM

DATE: 09/25/2021
DESIGN/DRAWN: HAK / TBS
DRAWING: 11554_301_001
PROJECT#: 11554

ROAD PLAT BOOK __, PAGE __

SHEET 1 OF 1
SECTION 20, TOWNSHIP 26 SOUTH, RANGE 36 EAST

DEDICATION

KNOW ALL MEN BY THESE PRESENTS, The Viera Company, being the owner in fee simple of the lands described in

PINEDA BOULEVARD WEST EXTENSION / SEGMENT "E"

Hereby dedicates said lands and plat for the uses and purposes herein expressed and hereby dedicates the right-of-way of Pineda Boulevard as shown hereon to Brevard County for the perpetual use of the public for roadway, drainage, sidewalk, utilities and associated purposes.

By: *[Signature]*
President, Todd J. Polkys

Attest: *[Signature]*
Secretary, Jay A. Decatur, III

THE VIERA COMPANY
7380 MURRELL ROAD, SUITE 201
MELBOURNE, FLORIDA 32906

STATE OF FLORIDA COUNTY OF BREVARD

The foregoing instrument was acknowledged before me by means of *[Signature]* physical presence or *[Signature]* online notarization, this *[Date]* day by Todd J. Polkys and Jay A. Decatur, III, respectively President and Secretary of the above named corporation incorporated under the laws of the State of Florida, on behalf of the company, who are *[Signature]* personally known to me or *[Signature]* have produced *[Signature]* as identification.

IN WITNESS WHEREOF, I have hereunto set my hand and seal on the above date:

[Signature]
NOTARY PUBLIC

Mary Ellen McKibben
Notary Public, State of Florida
My Comm. Expires July 25, 2023
Comm. No. G0344647

CERTIFICATE OF COUNTY SURVEYOR

KNOW ALL MEN BY THESE PRESENTS, That the undersigned, being a licensed professional surveyor and mapper, does hereby certify that on 01/26/2021 he completed the boundary survey of the lands shown on the foregoing plat, and that said plat was prepared under his direction and supervision and that said plat complies with all of the requirements of Chapter 177, part 1, Florida Statutes and County Ordinance 60-2841(c)(6) as amended, and that said lands are located in Brevard County, Florida.

Registration Number 5615

LESLIE E. HOWARD
L.E.H. Consultants, Inc.
312 South Harbor City Boulevard, Suite #4
Melbourne, Fla. 32901
Certificate of Authorization Number: LB-0004905

CERTIFICATE OF ACCEPTANCE OF DEDICATION BY BOARD OF COUNTY COMMISSIONERS

I HEREBY CERTIFY, That I have reviewed the foregoing plat and find that it is in conformity with Chapter 177, part 1, Florida Statutes and County Ordinance 60-2841(c)(6) as amended.

Michael J. Sweeney, Professional Surveyor & Mapper No. 4870

CERTIFICATE OF APPROVAL BY BOARD OF COUNTY COMMISSIONERS

THIS IS TO CERTIFY, That the Board of County Commissioners hereby accepts the right-of-way of Pineda Boulevard dedicated for the public use on this plat.

Attest: *[Signature]*
Rita Pritchett, Chair
Clerk of the Board

CERTIFICATE OF CLERK


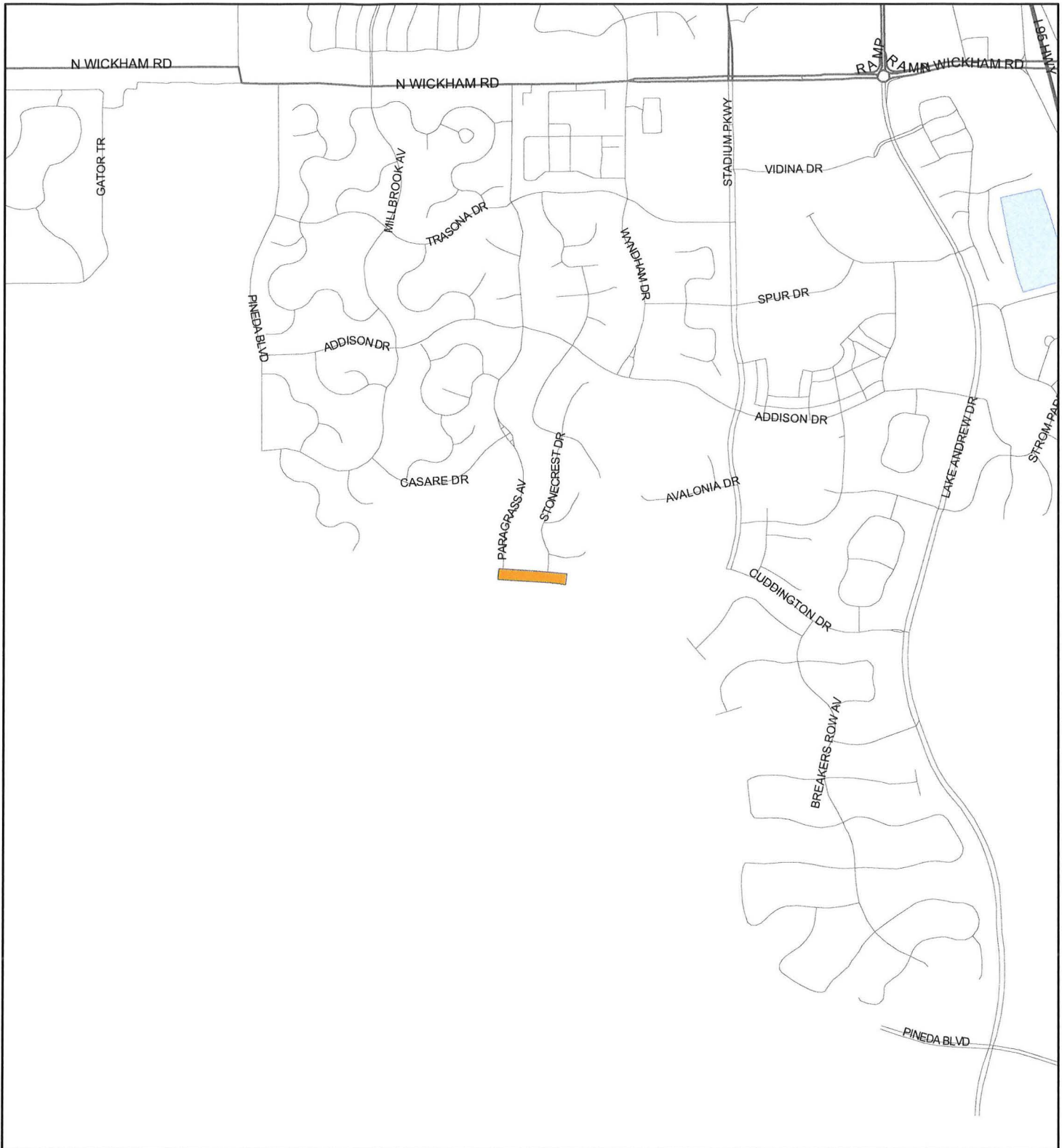
I HEREBY CERTIFY, That I have examined the foregoing plat and find that it complies in form with all the requirements of Chapter 177, part 1 Florida Statutes, and was filed for record on *[Date]* at *[Location]* File No. *[Number]*

Attest: *[Signature]*
Clerk of the Circuit Court in and for Brevard County, Fla.

LOCATION MAP

PINEDA BOULEVARD WEST EXTENSION / SEGMENT "E"

21FM00011



1:24,000 or 1 inch = 2,000 feet

 Subject Property

This map was compiled from recorded documents and does not reflect an actual survey. The Brevard County Board of County Commissioners does not assume responsibility for errors or omissions hereon.

Produced by BoCC - GIS Date: 9/15/2021

SURETY PERFORMANCE BOND

KNOW ALL MEN BY THESE PRESENTS:

That we, THE VIERA COMPANY, hereinafter referred to as "Owner" and, TRAVELERS CASUALTY AND SURETY COMPANY OF AMERICA, hereinafter referred to as "Surety", are held and firmly bound unto the BOARD OF COUNTY COMMISSIONERS OF BREVARD COUNTY, FLORIDA, hereinafter referred to as "County", in the sum of \$1,566,175.83 for the payment of which we bind ourselves, our heirs, executors, successors and assigns, jointly and severally, firmly by these presents:

WHEREAS, Owner has entered into a contract with the County dated the 12th day of October, 2021, which contract is made a part hereof by reference.

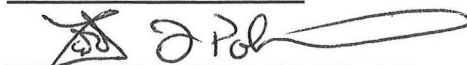
NOW THEREFORE, the condition of this obligation is such that if Owner shall promptly and faithfully perform said contract and complete the work contemplated therein by September 30th, 2022 then this obligation shall be null and void, otherwise it shall remain in full force and effect.

If the Owner shall be declared in default of said contract by the County, the Surety shall have sixty (60) days from the date of said default within which to take whatever action it deems necessary in order to insure performance. If, at the expiration of sixty (60) days from the date of said default, no arrangements have been made by the Owner or surety satisfactory to the County for the completion of said contract, then the County shall have the right to complete said contract and the Owner and Surety jointly and severally, shall pay all costs of completing said contract to the County, including but not limited to engineering, legal and other costs, together with any damages, either direct or consequential, which the County may sustain on account of the Owner's default of said contract. After the expiration of the aforesaid grace period, the County shall have the additional right to contract for the completion of said contract upon which the Owner has defaulted and upon the County's acceptance of the lowest responsible bid for the completion of said contract, the Owner and Surety shall become immediately liable for the amount of said bid and in the event the County is required to commence legal proceedings for the collection thereof, interest shall accrue at the rate of six percent (6%) per annum beginning with the commencement of such legal proceedings. The County, in its discretion, may permit the Surety to complete said contract, in the event of Owner's default.

In the event that the County commences suit for the collection of any sums due hereunder, the obligors and each of them agree to pay all costs incurred by the County, including attorney's fees.

EXECUTED this 14th day of Sept., 2021.

OWNER: THE VIERA COMPANY


Todd J. Pokrywa, President

SURETY:


Christine Payne, Attorney-in-Fact





**Travelers Casualty and Surety Company of America
Travelers Casualty and Surety Company
St. Paul Fire and Marine Insurance Company**

POWER OF ATTORNEY

KNOW ALL MEN BY THESE PRESENTS: That Travelers Casualty and Surety Company of America, Travelers Casualty and Surety Company, and St. Paul Fire and Marine Insurance Company are corporations duly organized under the laws of the State of Connecticut (herein collectively called the "Companies"), and that the Companies do hereby make, constitute and appoint **Christine Payne** of **ORLANDO Florida**, their true and lawful Attorney-in-Fact to sign, execute, seal and acknowledge any and all bonds, recognizances, conditional undertakings and other writings obligatory in the nature thereof on behalf of the Companies in their business of guaranteeing the fidelity of persons, guaranteeing the performance of contracts and executing or guaranteeing bonds and undertakings required or permitted in any actions or proceedings allowed by law.

IN WITNESS WHEREOF, the Companies have caused this instrument to be signed, and their corporate seals to be hereto affixed, this **17th** day of **January**, **2019**.



State of Connecticut

City of Hartford ss.


By: 
Robert L. Raney, Senior Vice President

On this the **17th** day of **January**, **2019**, before me personally appeared **Robert L. Raney**, who acknowledged himself to be the Senior Vice President of Travelers Casualty and Surety Company of America, Travelers Casualty and Surety Company, and St. Paul Fire and Marine Insurance Company, and that he, as such, being authorized so to do, executed the foregoing instrument for the purposes therein contained by signing on behalf of said Companies by himself as a duly authorized officer.

IN WITNESS WHEREOF, I hereunto set my hand and official seal.

My Commission expires the **30th** day of **June**, **2021**




Anna P. Nowik, Notary Public

This Power of Attorney is granted under and by the authority of the following resolutions adopted by the Boards of Directors of Travelers Casualty and Surety Company of America, Travelers Casualty and Surety Company, and St. Paul Fire and Marine Insurance Company, which resolutions are now in full force and effect, reading as follows:

RESOLVED, that the Chairman, the President, any Vice Chairman, any Executive Vice President, any Senior Vice President, any Vice President, any Second Vice President, the Treasurer, any Assistant Treasurer, the Corporate Secretary or any Assistant Secretary may appoint Attorneys-in-Fact and Agents to act for and on behalf of the Company and may give such appointee such authority as his or her certificate of authority may prescribe to sign with the Company's name and seal with the Company's seal bonds, recognizances, contracts of indemnity, and other writings obligatory in the nature of a bond, recognizance, or conditional undertaking, and any of said officers or the Board of Directors at any time may remove any such appointee and revoke the power given him or her; and it is

FURTHER RESOLVED, that the Chairman, the President, any Vice Chairman, any Executive Vice President, any Senior Vice President or any Vice President may delegate all or any part of the foregoing authority to one or more officers or employees of this Company, provided that each such delegation is in writing and a copy thereof is filed in the office of the Secretary; and it is

FURTHER RESOLVED, that any bond, recognizance, contract of indemnity, or writing obligatory in the nature of a bond, recognizance, or conditional undertaking shall be valid and binding upon the Company when (a) signed by the President, any Vice Chairman, any Executive Vice President, any Senior Vice President or any Vice President, any Second Vice President, the Treasurer, any Assistant Treasurer, the Corporate Secretary or any Assistant Secretary and duly attested and sealed with the Company's seal by a Secretary or Assistant Secretary; or (b) duly executed (under seal, if required) by one or more Attorneys-in-Fact and Agents pursuant to the power prescribed in his or her certificate or their certificates of authority or by one or more Company officers pursuant to a written delegation of authority; and it is

FURTHER RESOLVED, that the signature of each of the following officers: President, any Executive Vice President, any Senior Vice President, any Vice President, any Assistant Vice President, any Secretary, any Assistant Secretary, and the seal of the Company may be affixed by facsimile to any Power of Attorney or to any certificate relating thereto appointing Resident Vice Presidents, Resident Assistant Secretaries or Attorneys-in-Fact for purposes only of executing and attesting bonds and undertakings and other writings obligatory in the nature thereof, and any such Power of Attorney or certificate bearing such facsimile signature or facsimile seal shall be valid and binding upon the Company and any such power so executed and certified by such facsimile signature and facsimile seal shall be valid and binding on the Company in the future with respect to any bond or understanding to which it is attached.

I, **Kevin E. Hughes**, the undersigned, Assistant Secretary of Travelers Casualty and Surety Company of America, Travelers Casualty and Surety Company, and St. Paul Fire and Marine Insurance Company, do hereby certify that the above and foregoing is a true and correct copy of the Power of Attorney executed by said Companies, which remains in full force and effect.

Dated this **13th** day of **September**, **2021**




Kevin E. Hughes, Assistant Secretary

**To verify the authenticity of this Power of Attorney, please call us at 1-800-421-3880.
Please refer to the above-named Attorney-in-Fact and the details of the bond to which this Power of Attorney is attached.**