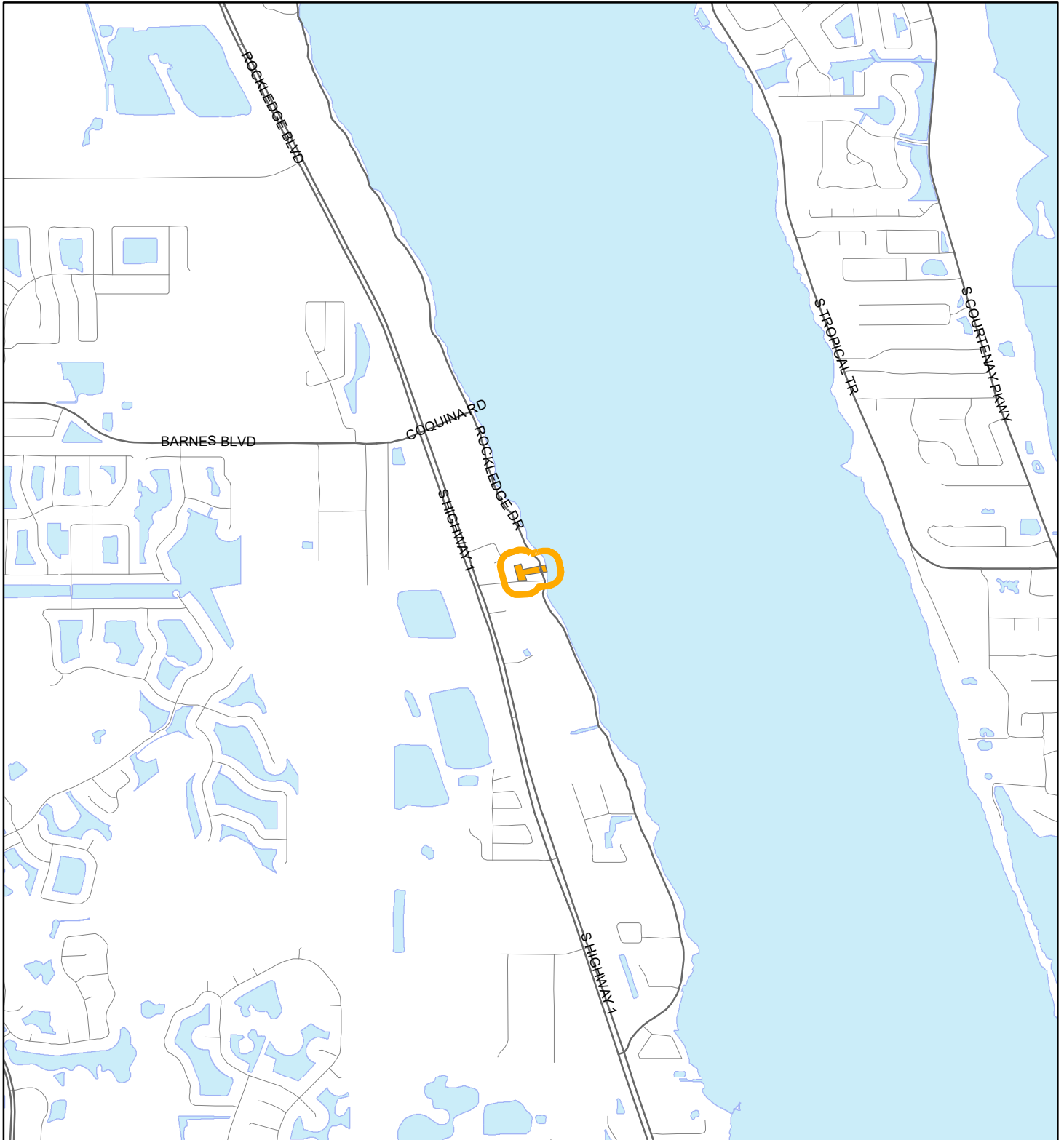


LOCATION MAP

ERIN L CORIS JUNE 18 2024 TRUST

25V00015



1:24,000 or 1 inch = 2,000 feet

Buffer Distance: 200 feet

This map was compiled from recorded documents and does not reflect an actual survey. The Brevard County Board of County Commissioners does not assume responsibility for errors or omissions hereon.

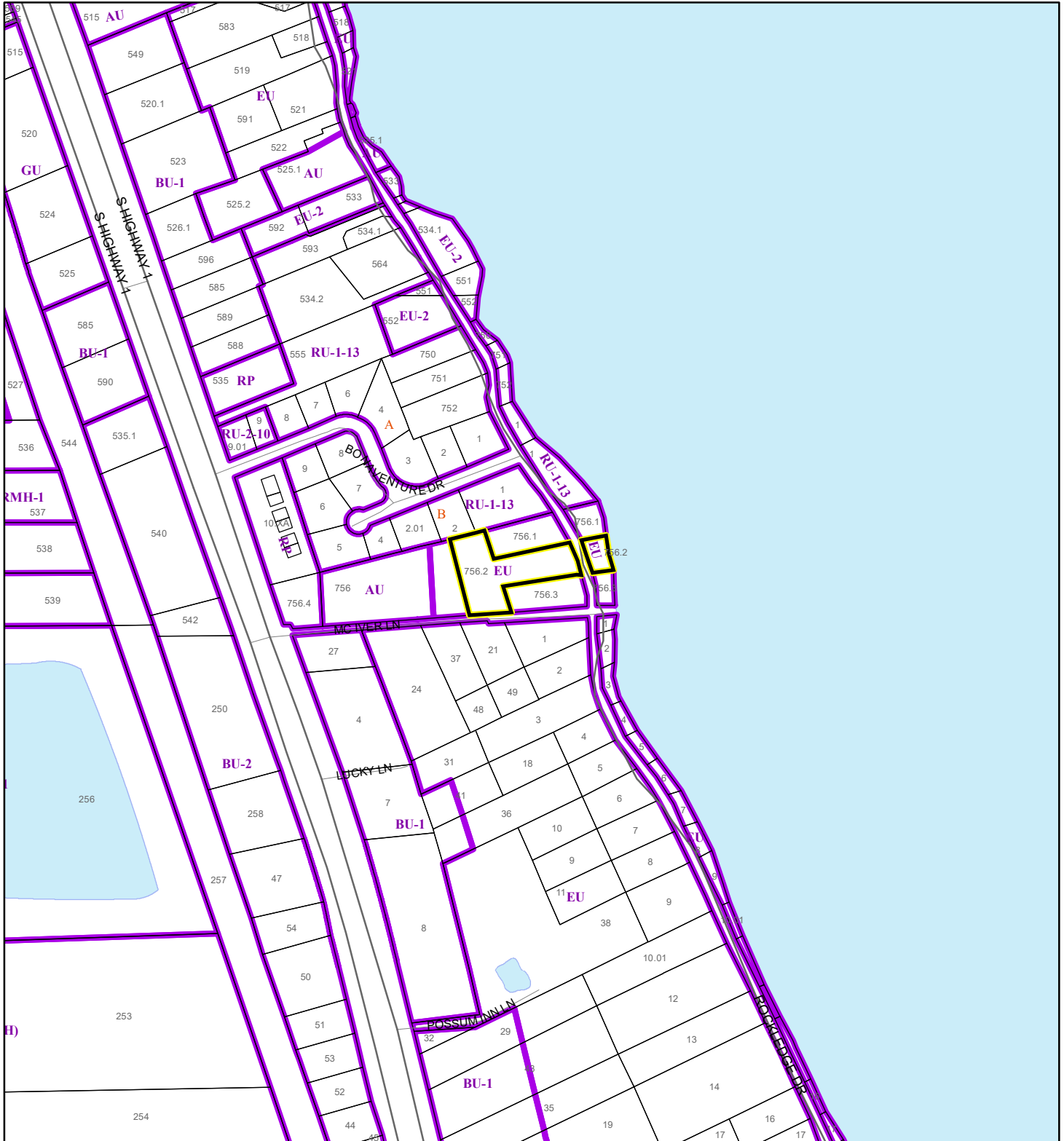
Produced by BoCC - GIS Date: 4/4/2025

Buffer
Subject Property

ZONING MAP

ERIN L CORIS JUNE 18 2024 TRUST


25V00015



1:4,800 or 1 inch = 400 feet

This map was compiled from recorded documents and does not reflect an actual survey. The Brevard County Board of County Commissioners does not assume responsibility for errors or omissions hereon.

Produced by BoCC - GIS Date: 4/4/2025

 Subject Property


 Parcels

 Zoning

AERIAL MAP

ERIN L CORIS JUNE18 2024 TRUST

25V00015



1:1,200 or 1 inch = 100 feet

PHOTO YEAR: 2024

This map was compiled from recorded documents and does not reflect an actual survey. The Brevard County Board of County Commissioners does not assume responsibility for errors or omissions hereon.

Produced by BoCC - GIS Date: 4/4/2025

 Subject Property

 Parcels