
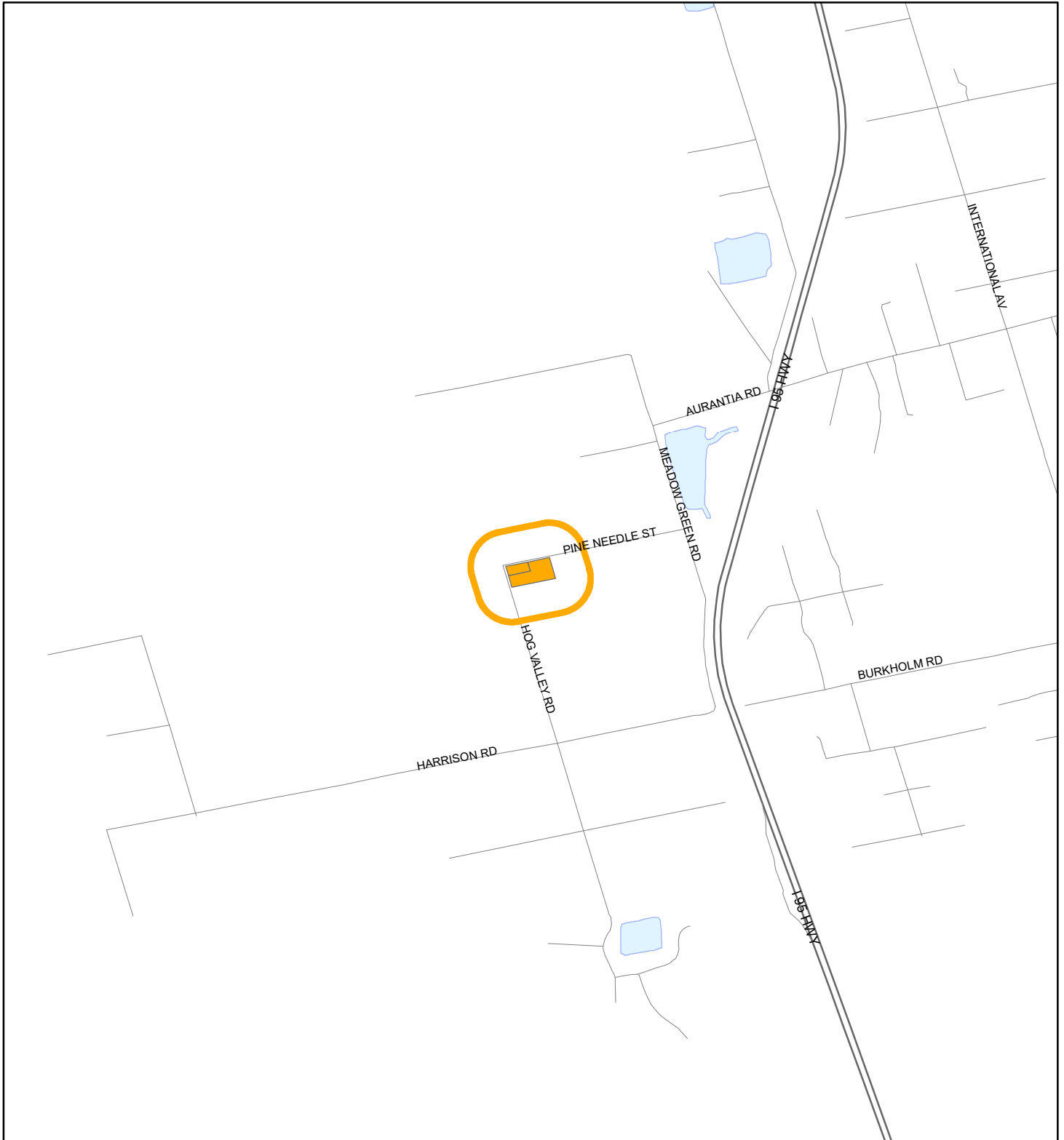


# LOCATION MAP

SHERMAN, NORMAN LEIGH JR AND TUROWSKI, KAREN DENISE  
22SS00014 SMALL SCALE AMENDMENT





1:24,000 or 1 inch = 2,000 feet

Buffer Distance: 500 feet


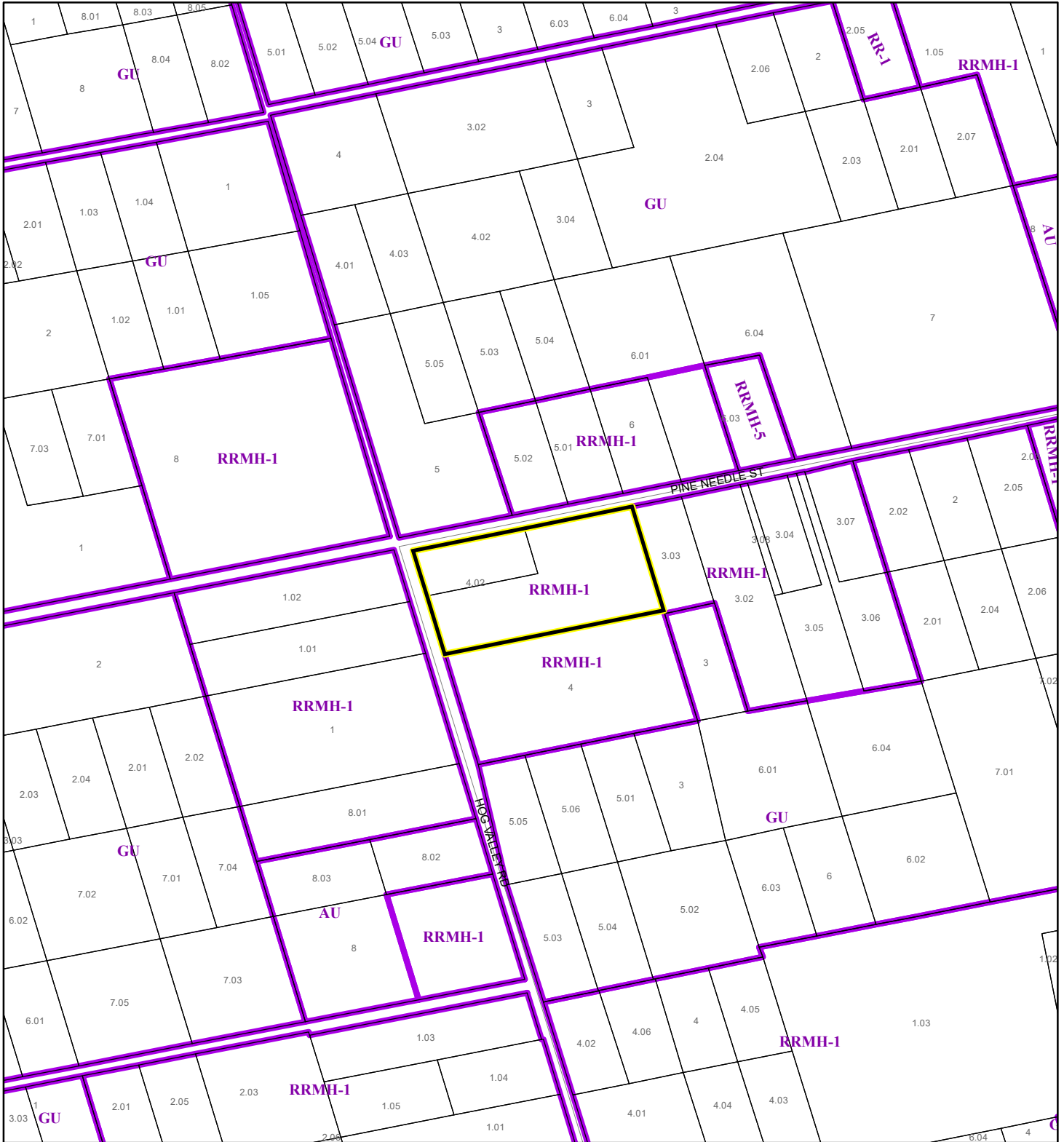
This map was compiled from recorded documents and does not reflect an actual survey. The Brevard County Board of County Commissioners does not assume responsibility for errors or omissions hereon.

Produced by BoCC - GIS Date: 3/15/2023

-  Buffer
-  Subject Property

# ZONING MAP




SHERMAN, NORMAN LEIGH JR AND TUROWSKI, KAREN DENISE  
22SS00014 SMALL SCALE AMENDMENT



1:4,800 or 1 inch = 400 feet


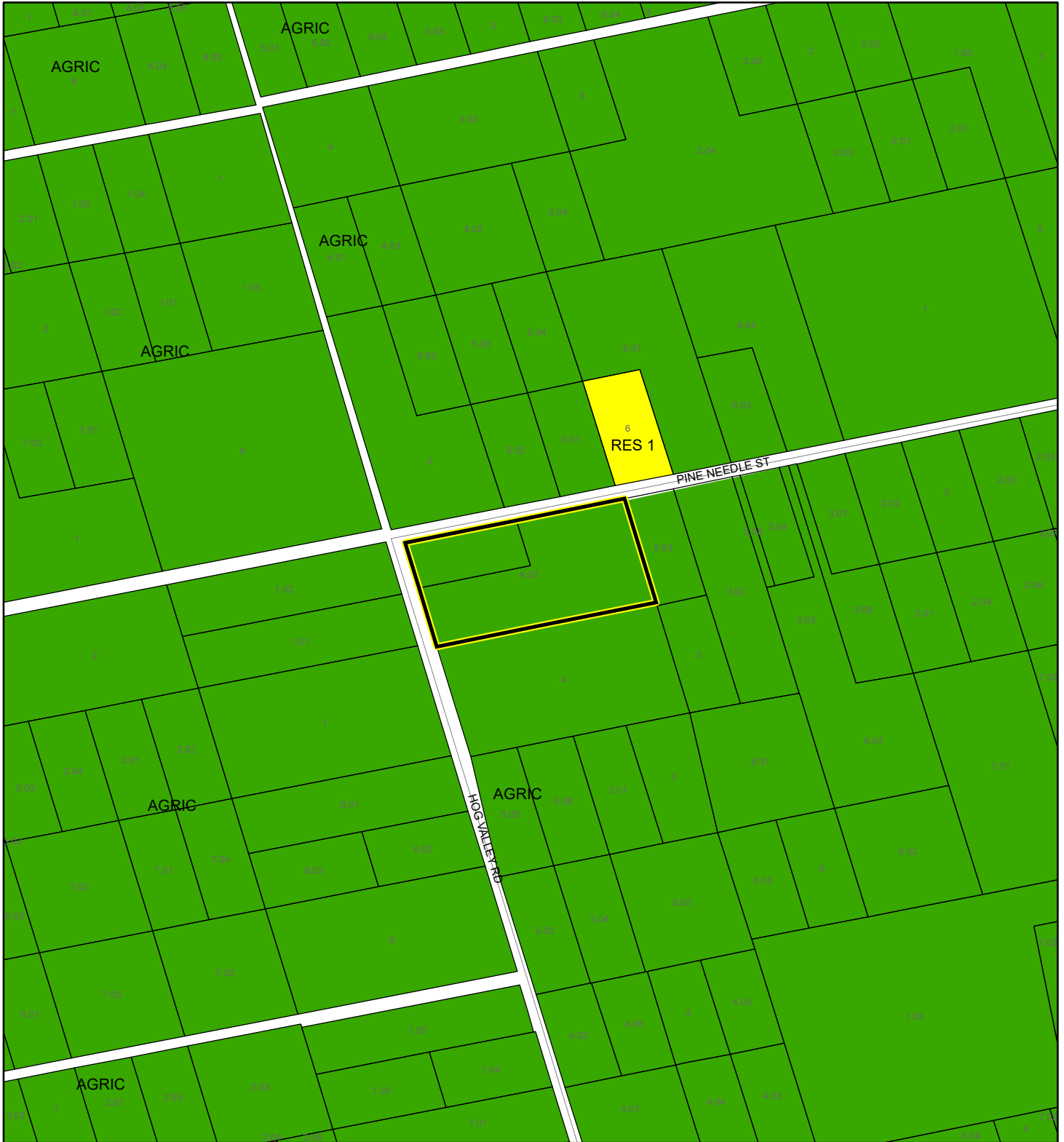
This map was compiled from recorded documents and does not reflect an actual survey. The Brevard County Board of County Commissioners does not assume responsibility for errors or omissions hereon.

Produced by BoCC - GIS Date: 3/15/2023



-  Subject Property
-  Parcels
-  Zoning

# FUTURE LAND USE MAP

SHERMAN, NORMAN LEIGH JR AND TUROWSKI, KAREN DENISE  
22SS00014 SMALL SCALE AMENDMENT



1:4,800 or 1 inch = 400 feet


-  Subject Property
-  Parcels

This map was compiled from recorded documents and does not reflect an actual survey. The Brevard County Board of County Commissioners does not assume responsibility for errors or omissions hereon.



Produced by BoCC - GIS Date: 3/15/2023

# PROPOSED FUTURE LAND USE MAP

SHERMAN, NORMAN LEIGH JR AND TUROWSKI, KAREN DENISE  
22SS00014 SMALL SCALE AMENDMENT



1:4,800 or 1 inch = 400 feet

-  Subject Property
-  Parcels


This map was compiled from recorded documents and does not reflect an actual survey. The Brevard County Board of County Commissioners does not assume responsibility for errors or omissions hereon.

Produced by BoCC - GIS Date: 3/15/2023



# AERIAL MAP

SHERMAN, NORMAN LEIGH JR AND TUROWSKI, KAREN DENISE  
22SS00014 SMALL SCALE AMENDMENT




1:4,800 or 1 inch = 400 feet

PHOTO YEAR: 2022

This map was compiled from recorded documents and does not reflect an actual survey. The Brevard County Board of County Commissioners does not assume responsibility for errors or omissions hereon.

Produced by BoCC - GIS Date: 3/15/2023


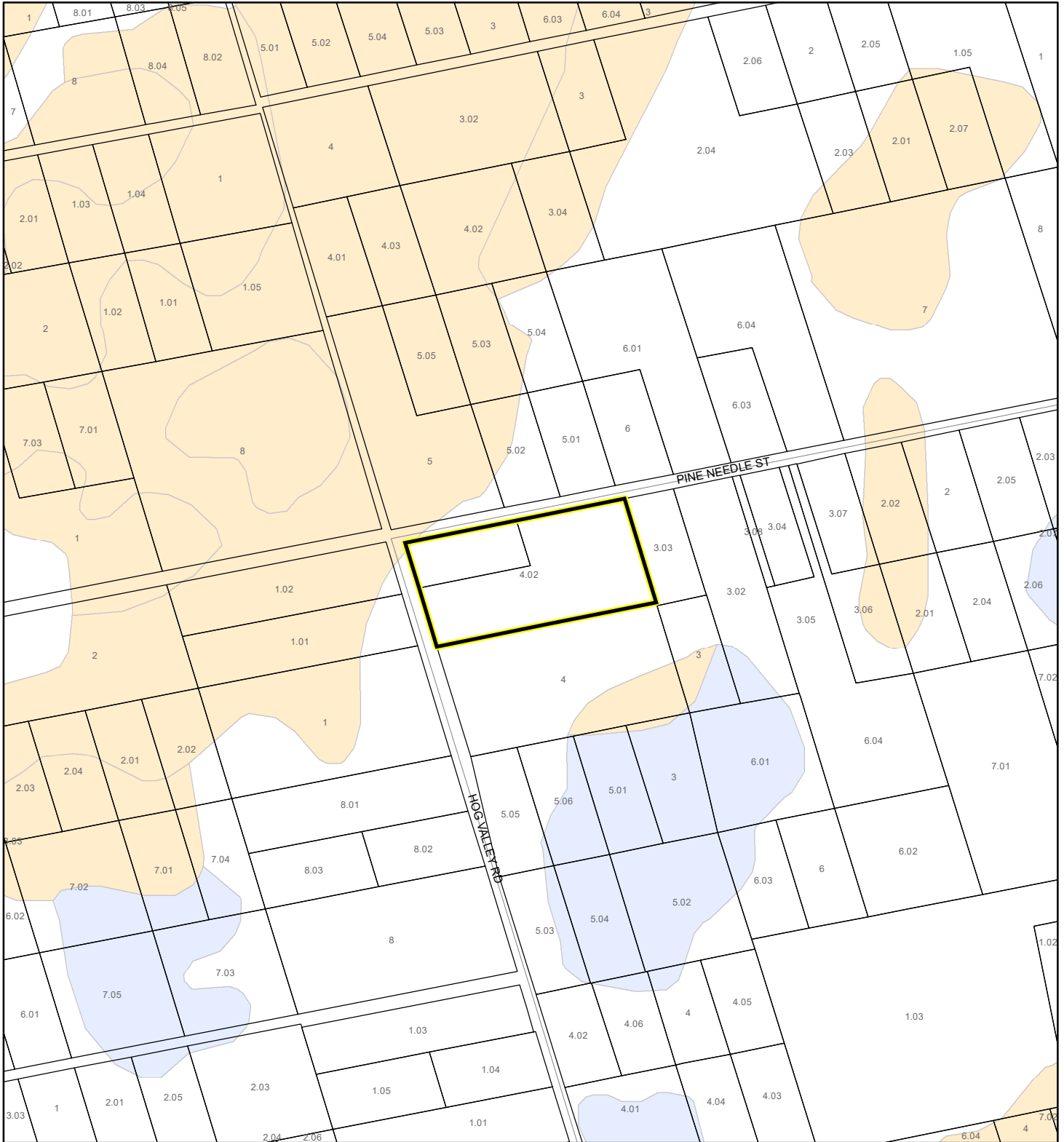
 Subject Property

 Parcels



# NWI WETLANDS MAP

SHERMAN, NORMAN LEIGH JR AND TUROWSKI, KAREN DENISE  
22SS00014 SMALL SCALE AMENDMENT













1:4,800 or 1 inch = 400 feet

This map was compiled from recorded documents and does not reflect an actual survey. The Brevard County Board of County Commissioners does not assume responsibility for errors or omissions hereon.

Produced by BoCC - GIS Date: 3/15/2023


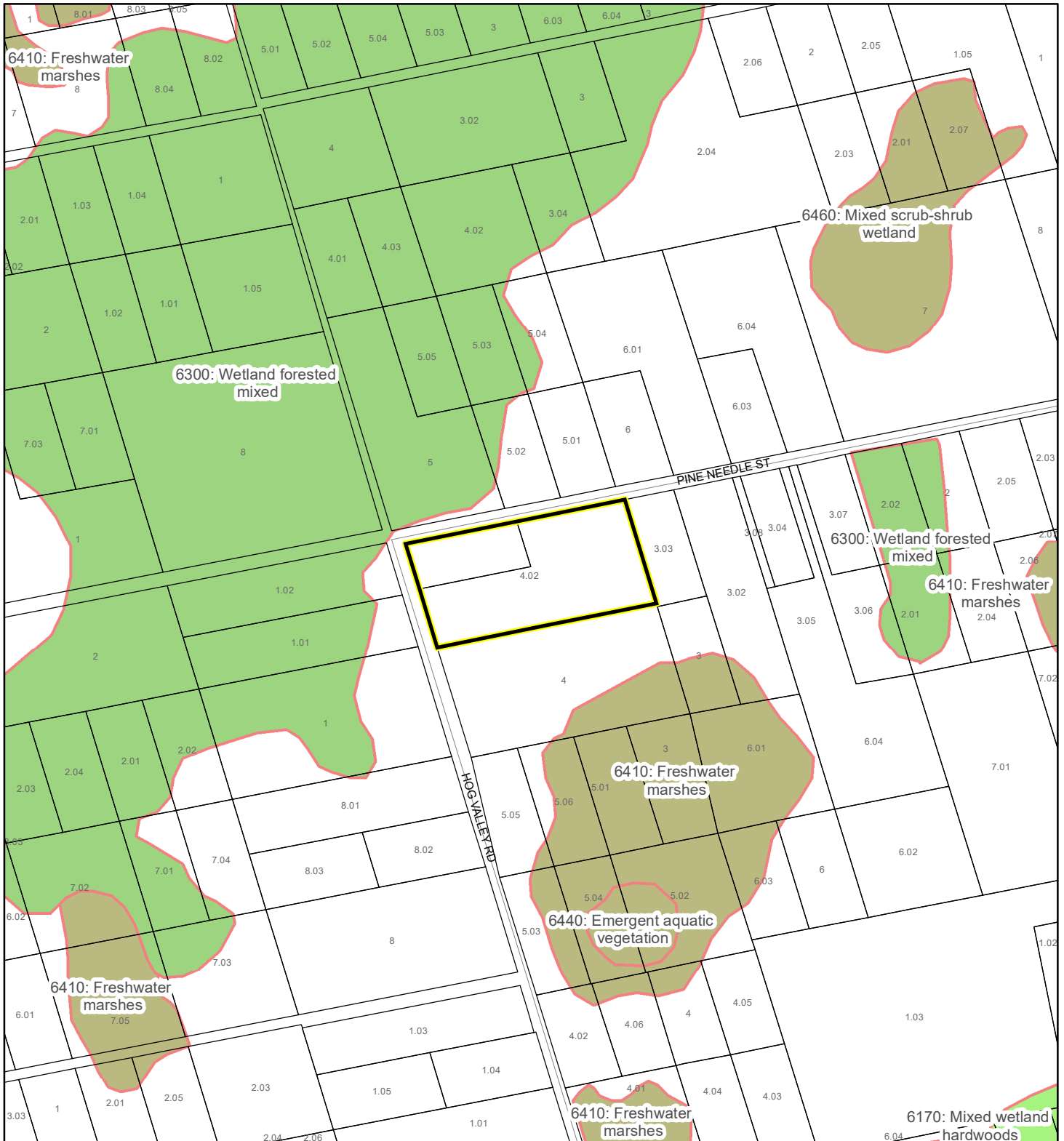
## National Wetlands Inventory (NWI)

- |  |   |
|--|---|
|  Estuarine and Marine Deepwater    |  Freshwater Pond |
|  Estuarine and Marine Wetland      |  Lake            |
|  Freshwater Emergent Wetland       |  Other           |
|  Freshwater Forested/Shrub Wetland |  Riverine        |
|  Subject Property                 |   |
|  Parcels                          |   |

# SJRWMD FLUCCS WETLANDS - 6000 Series MAP

SHERMAN, NORMAN LEIGH JR AND TUROWSKI, KAREN DENISE

22SS00014 SMALL SCALE AMENDMENT



1:4,800 or 1 inch = 400 feet

This map was compiled from recorded documents and does not reflect an actual survey. The Brevard County Board of County Commissioners does not assume responsibility for errors or omissions hereon.

Produced by BoCC - GIS Date: 3/15/2023

## SJRWMD FLUCCS WETLANDS

- Wetland Hardwood Forests - Series 6100
- Wetland Coniferous Forest - Series 6200
- Wetland Forested Mixed - Series 6300
- Vegetated Non-Forested Wetlands - Series 6400
- Non-Vegetated Wetland - Series 6500


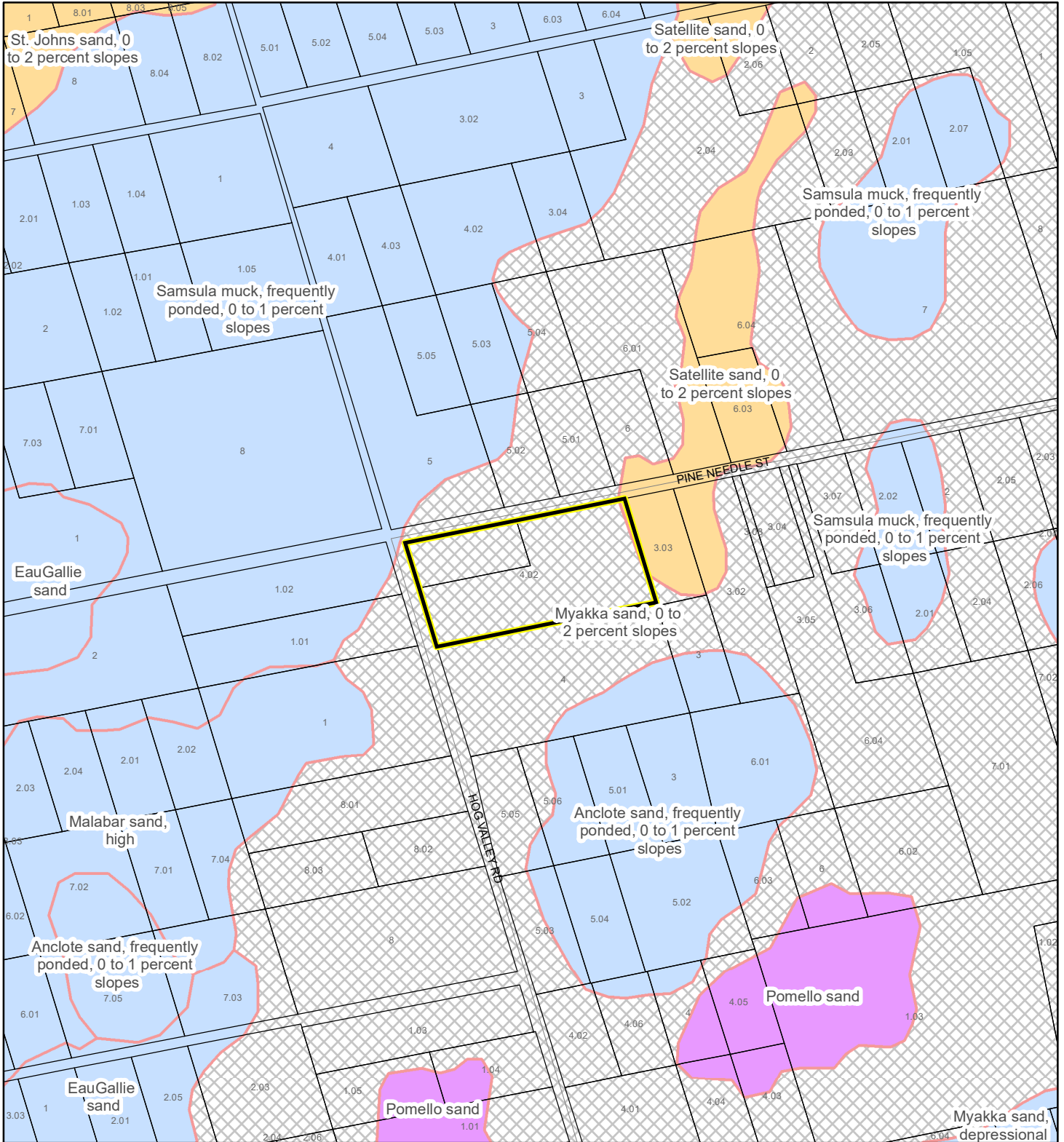
Subject Property

Parcels

# USDA SCSSS SOILS MAP

SHERMAN, NORMAN LEIGH JR AND TUROWSKI, KAREN DENISE

22SS00014 SMALL SCALE AMENDMENT



1:4,800 or 1 inch = 400 feet

This map was compiled from recorded documents and does not reflect an actual survey. The Brevard County Board of County Commissioners does not assume responsibility for errors or omissions hereon.

Produced by BoCC - GIS Date: 3/15/2023

## USDA SCSSS Soils

Aquifer and Hydric

Aquifer

Hydric

None


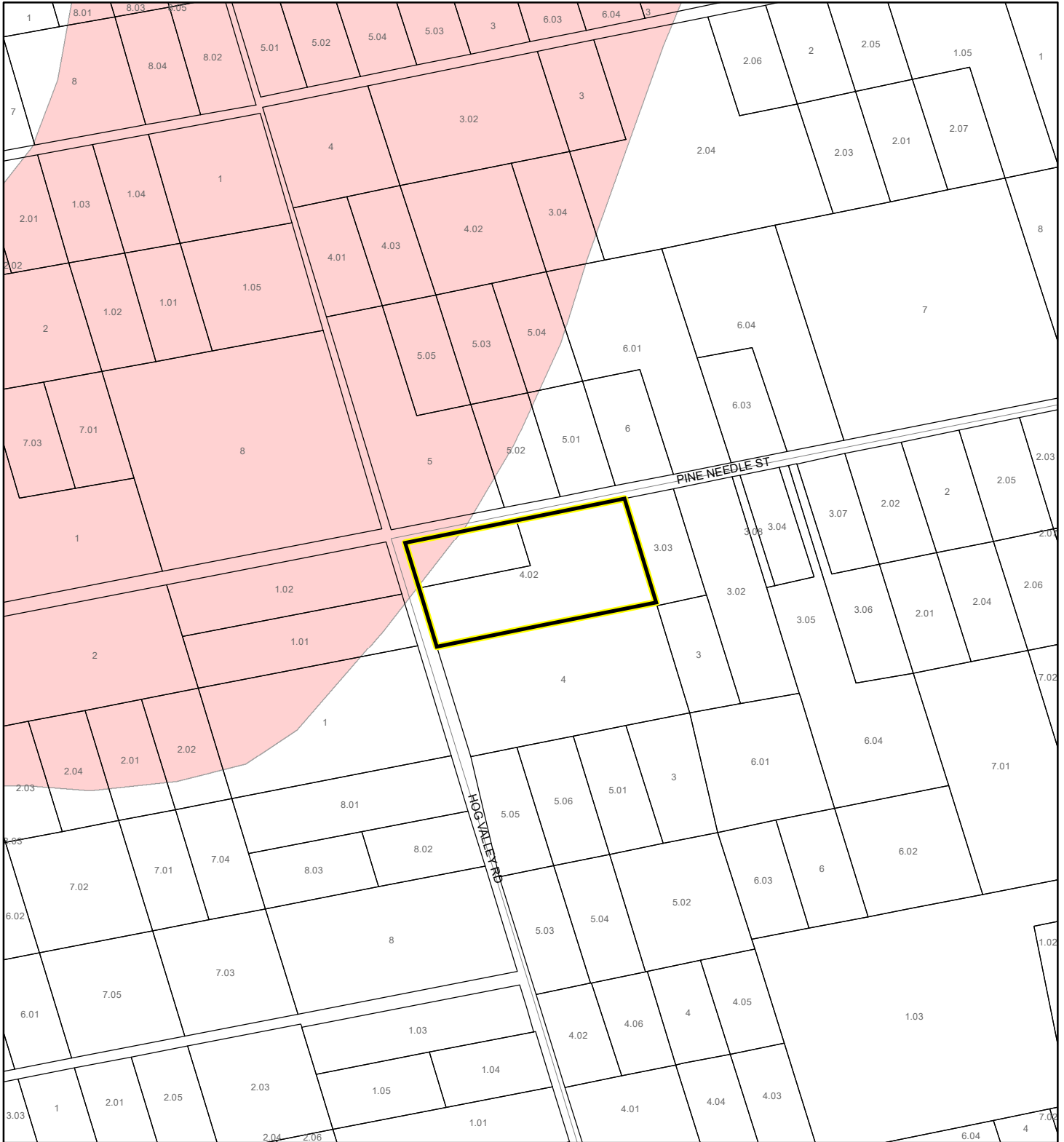
Subject Property

Parcels



# FEMA FLOOD ZONES MAP

SHERMAN, NORMAN LEIGH JR AND TUROWSKI, KAREN DENISE  
22SS00014 SMALL SCALE AMENDMENT



1:4,800 or 1 inch = 400 feet

This map was compiled from recorded documents and does not reflect an actual survey. The Brevard County Board of County Commissioners does not assume responsibility for errors or omissions hereon.

Produced by BoCC - GIS Date: 3/15/2023


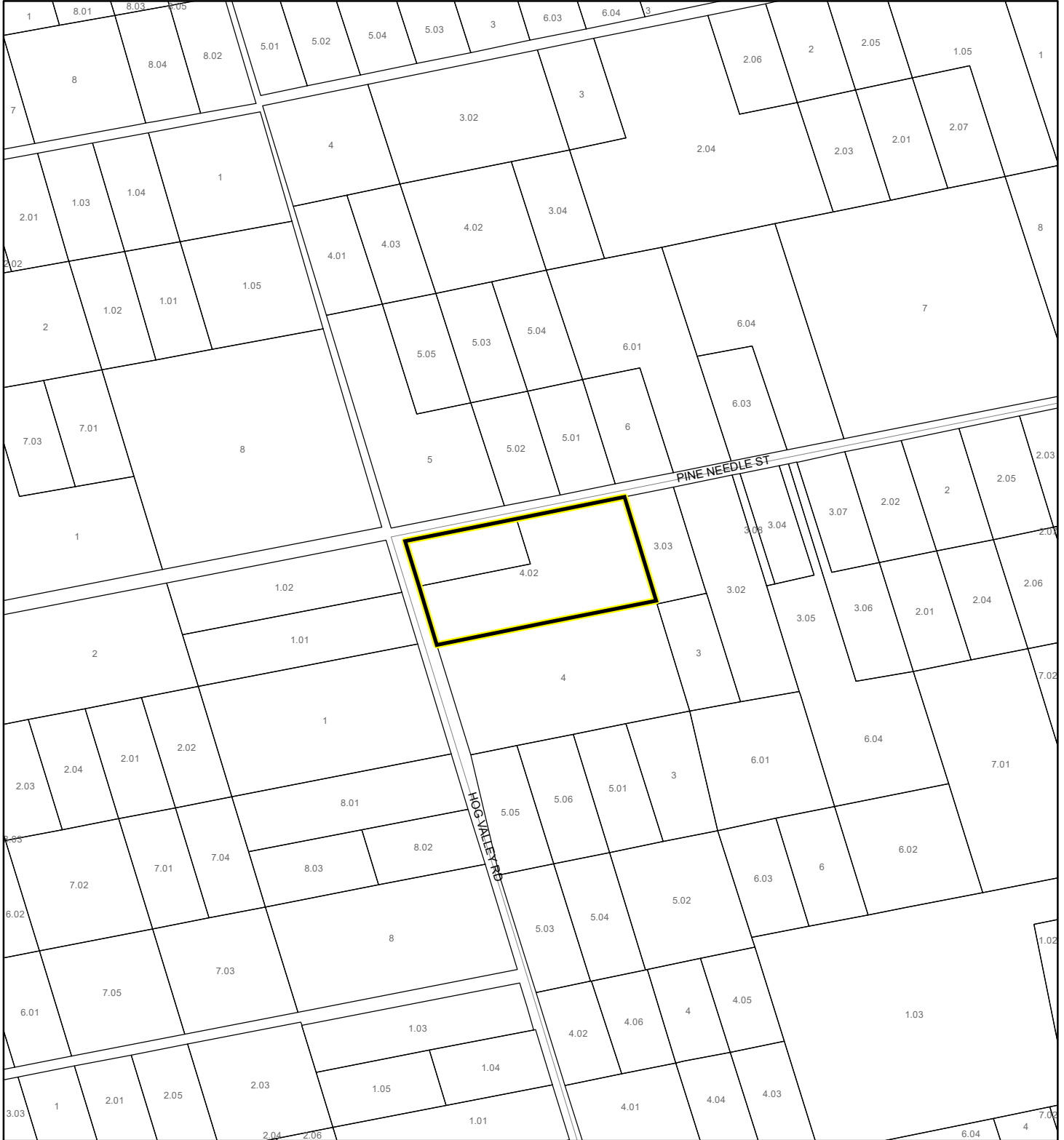
### FEMA Flood Zones

- |                  |            |   |
|------------------|------------|---|
| A                | AO         | X |
| AE               | Open Water |   |
| AH               | VE         |   |
| Subject Property | Parcels    |   |

# COASTAL HIGH HAZARD AREA MAP

SHERMAN, NORMAN LEIGH JR AND TUROWSKI, KAREN DENISE

22SS00014 SMALL SCALE AMENDMENT



1:4,800 or 1 inch = 400 feet


This map was compiled from recorded documents and does not reflect an actual survey. The Brevard County Board of County Commissioners does not assume responsibility for errors or omissions hereon.

Produced by BoCC - GIS Date: 3/15/2023

 Subject Property

 Parcels


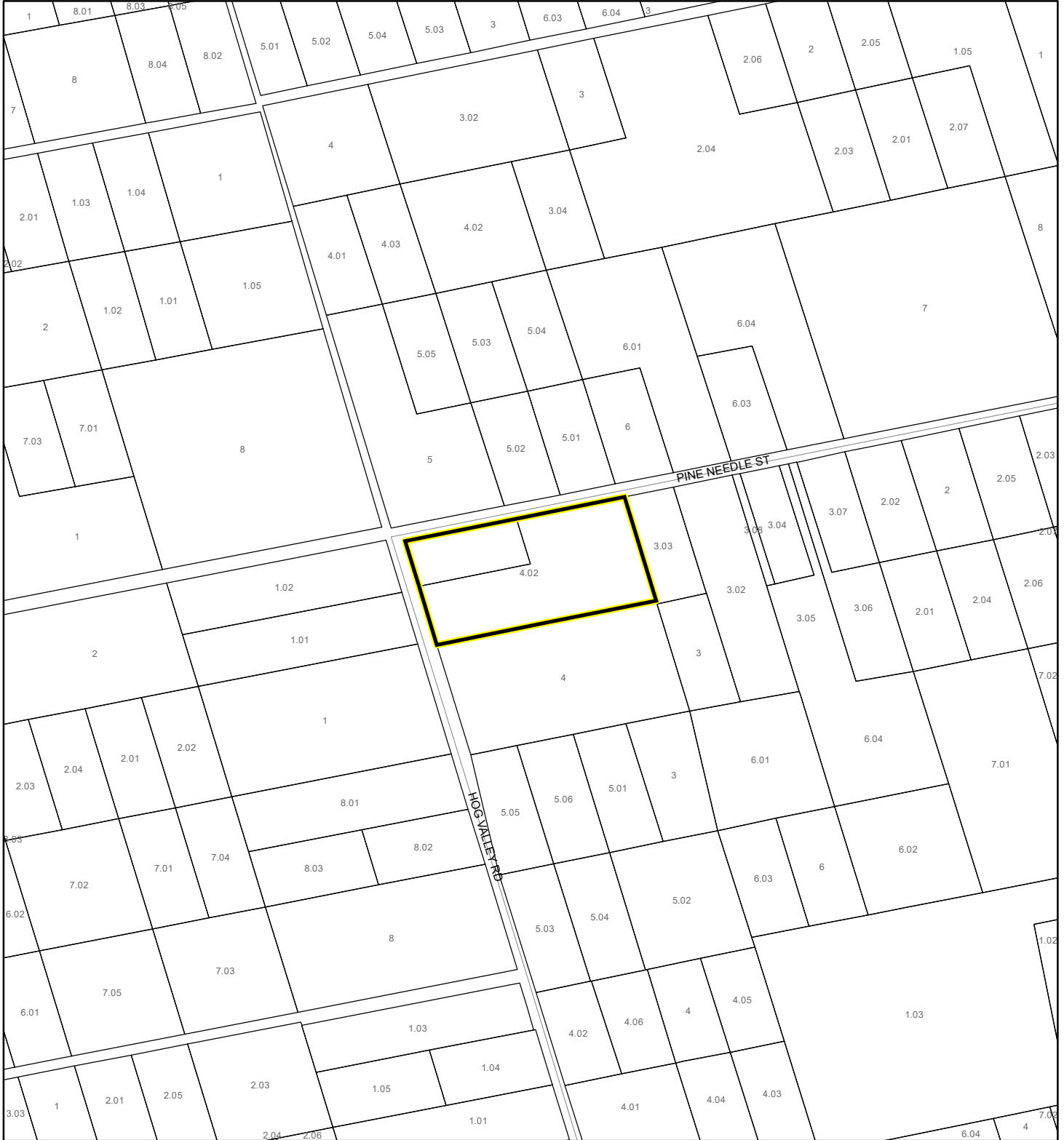
**Coastal High Hazard Area**

 SurgeZoneCat1

# INDIAN RIVER LAGOON SEPTIC OVERLAY MAP

SHERMAN, NORMAN LEIGH JR AND TUROWSKI, KAREN DENISE

22SS00014 SMALL SCALE AMENDMENT



1:4,800 or 1 inch = 400 feet

This map was compiled from recorded documents and does not reflect an actual survey. The Brevard County Board of County Commissioners does not assume responsibility for errors or omissions hereon.

Produced by BoCC - GIS Date: 3/15/2023

 Subject Property

 Parcels

**Septic Overlay**

 40 Meters


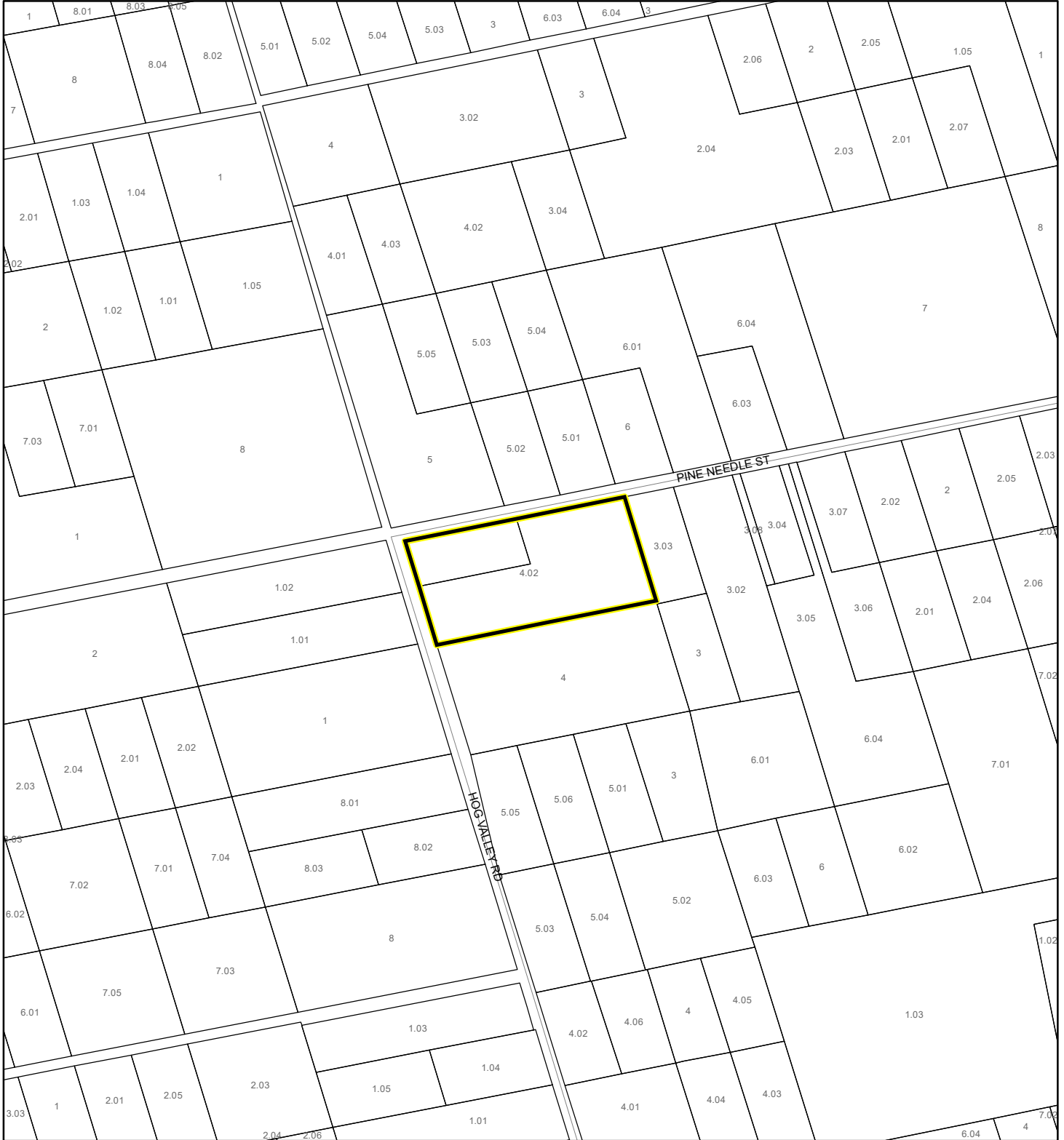
 60 Meters

 All Distances



# EAGLE NESTS MAP

SHERMAN, NORMAN LEIGH JR AND TUROWSKI, KAREN DENISE  
22SS00014 SMALL SCALE AMENDMENT



1:4,800 or 1 inch = 400 feet

This map was compiled from recorded documents and does not reflect an actual survey. The Brevard County Board of County Commissioners does not assume responsibility for errors or omissions hereon.

Produced by BoCC - GIS Date: 3/15/2023


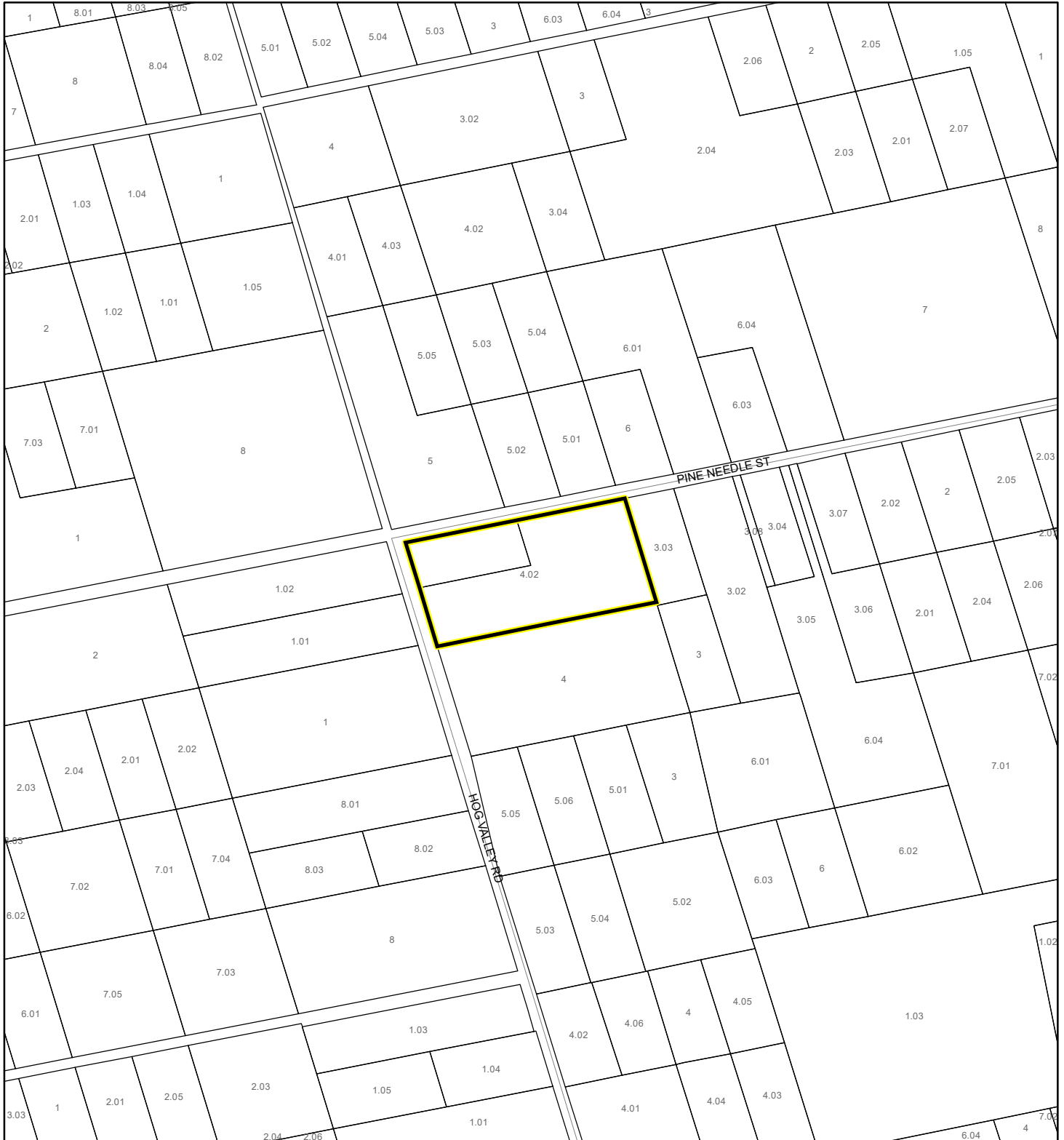
 Subject Property

 Parcels

 Eagle Nests  
FWS

# SCRUB JAY OCCUPANCY MAP




SHERMAN, NORMAN LEIGH JR AND TUROWSKI, KAREN DENISE  
22SS00014 SMALL SCALE AMENDMENT



1:4,800 or 1 inch = 400 feet


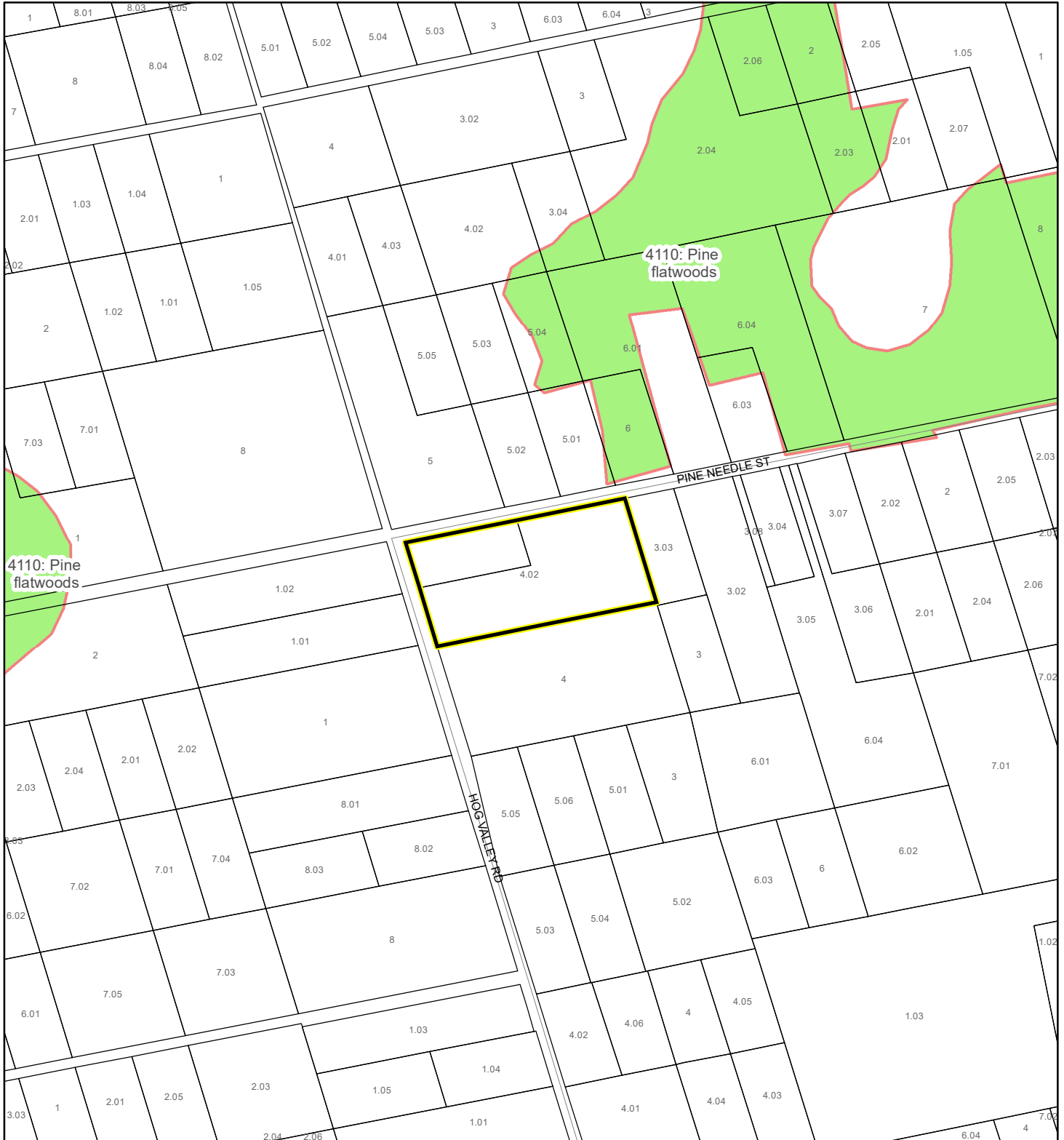
This map was compiled from recorded documents and does not reflect an actual survey. The Brevard County Board of County Commissioners does not assume responsibility for errors or omissions hereon.

Produced by BoCC - GIS Date: 3/15/2023

-  Subject Property
-  Parcels
-  Scrub Jay Occupancy

# SJRWMD FLUCCS UPLAND FORESTS - 4000 Series MAP

SHERMAN, NORMAN LEIGH JR AND TUROWSKI, KAREN DENISE  
22SS00014 SMALL SCALE AMENDMENT







1:4,800 or 1 inch = 400 feet

This map was compiled from recorded documents and does not reflect an actual survey. The Brevard County Board of County Commissioners does not assume responsibility for errors or omissions hereon.

Produced by BoCC - GIS Date: 3/15/2023

## SJRWMD FLUCCS Upland Forests

-  Upland Coniferous Forest - 4100 Series
-  Upland Hardwood Forest - 4200 Series
-  Upland Mixed Forest - 4300 Series
-  Tree Plantations - 4400 Series

 Subject Property  Parcels