



Legend

- WATERSHED BOUNDARY
- OF CHANNEL CONTROL VOLUME
- OF POND CONTROL VOLUME
- 2D MESH

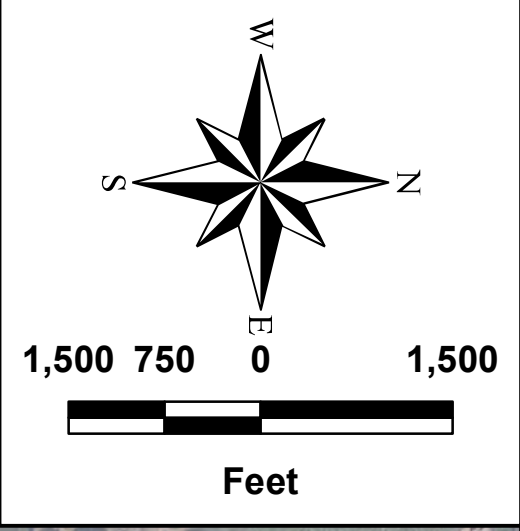
Map Document: N:\Brevard\NMRStudy\Acronyms\Figure04_ExtendingConditions\Figure04_05_Mesh_Network.mxd
10/1/2007 - 10:17:58



Legend

-  WATERSHED BOUNDARY
-  FLOODPLAINS 10-YR, 24-HR

Map Document: N:\Brevard\H&H\Study\GIS\Map\Floodplains_Existing\conditions\fig\exhibit_03_10YR24HR.mxd
11/20/2021 10:33:19 AM



Map Document: N:\Projects\NMRStudy\New\Figures\Map_ExistingConditions\Figures\Exhibit_FF_25YR24HR.mxd
11/23/2021 4:36:19 PM



Legend

- WATERSHED BOUNDARY
- FLOODPLAINS 100-YR, 24-HR

Map Document: N:\Projects\NRMStudy\New\Figures\04_ExistingConditions\Figures\04_100YR24HR.mxd
11/23/2011 4:48:34 PM



Legend

- WATERSHED BOUNDARY
- FLOODPLAINS 25-YR, 96-HR

Map Document: N:\Brevard\NMRStudy\New\Figures\Map_ExistingConditions\Figures\Exhibit_FF_25YR96HR.mxd
11/23/2021 1:50:29 PM



Legend

- WATERSHED BOUNDARY
- FLOODPLAINS 100-YR, 96-HR

Map Document: N:\Brevard\NMRStudy\New\Figures\Map_ExistingConditions\Figures\Exhibit_FF_100YR96HR.mxd
11/23/2021 10:16:19 AM