


LOCATION MAP

James Rowan & Sarajane Sengal
24V00003





1:24,000 or 1 inch = 2,000 feet

Buffer Distance: 200 feet


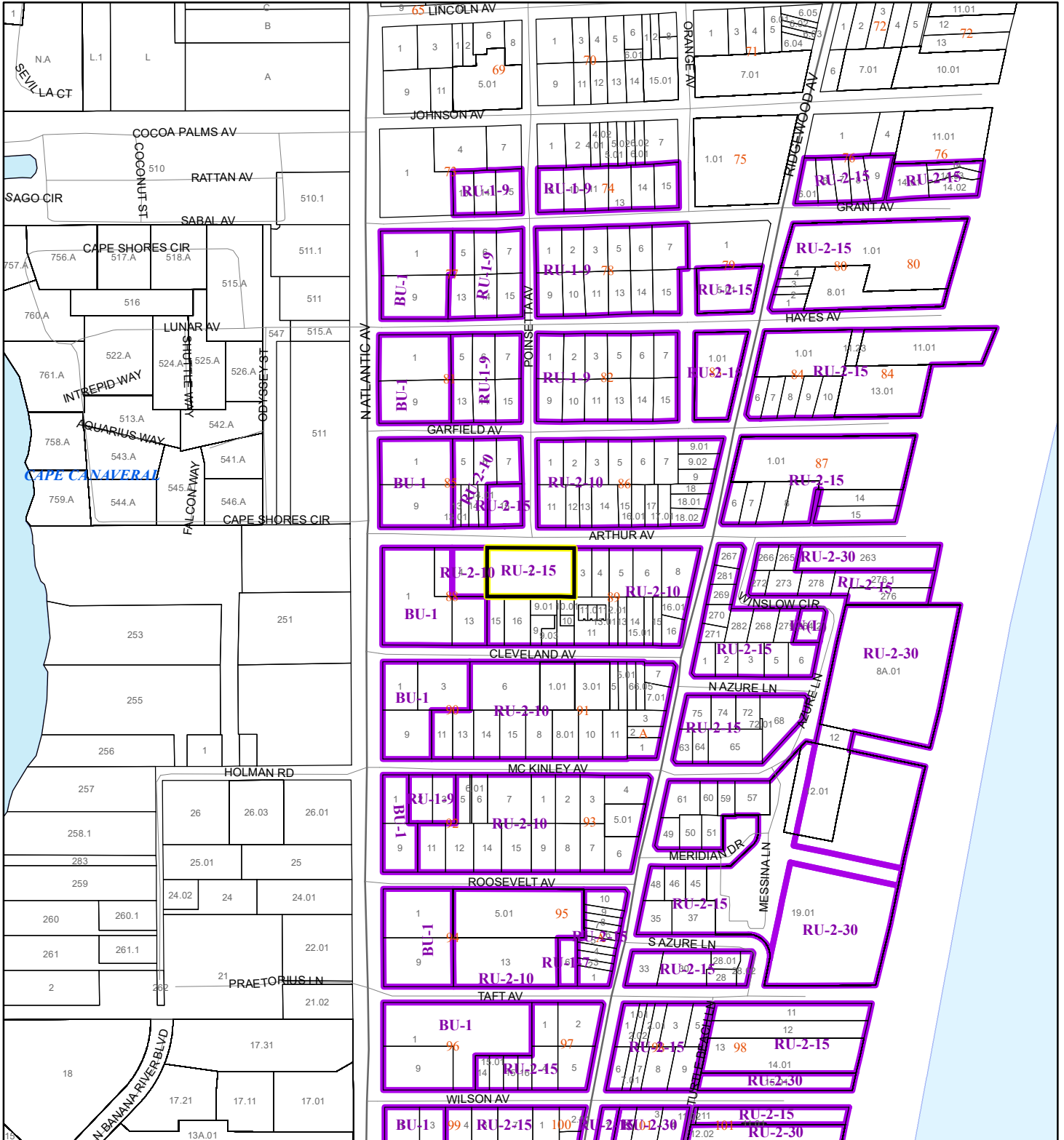
This map was compiled from recorded documents and does not reflect an actual survey. The Brevard County Board of County Commissioners does not assume responsibility for errors or omissions hereon.

Produced by BoCC - GIS Date: 1/24/2024

-  Buffer
-  Subject Property

ZONING MAP

James Rowan & Sarajane Sengal
24V00003



1:4,800 or 1 inch = 400 feet


- Subject Property
- Parcels
- Zoning

This map was compiled from recorded documents and does not reflect an actual survey. The Brevard County Board of County Commissioners does not assume responsibility for errors or omissions hereon.

Produced by BoCC - GIS Date: 1/24/2024

AERIAL MAP

James Rowan & Sarajane Sengal
24V00003




1:1,200 or 1 inch = 100 feet

PHOTO YEAR: 2023

This map was compiled from recorded documents and does not reflect an actual survey. The Brevard County Board of County Commissioners does not assume responsibility for errors or omissions hereon.


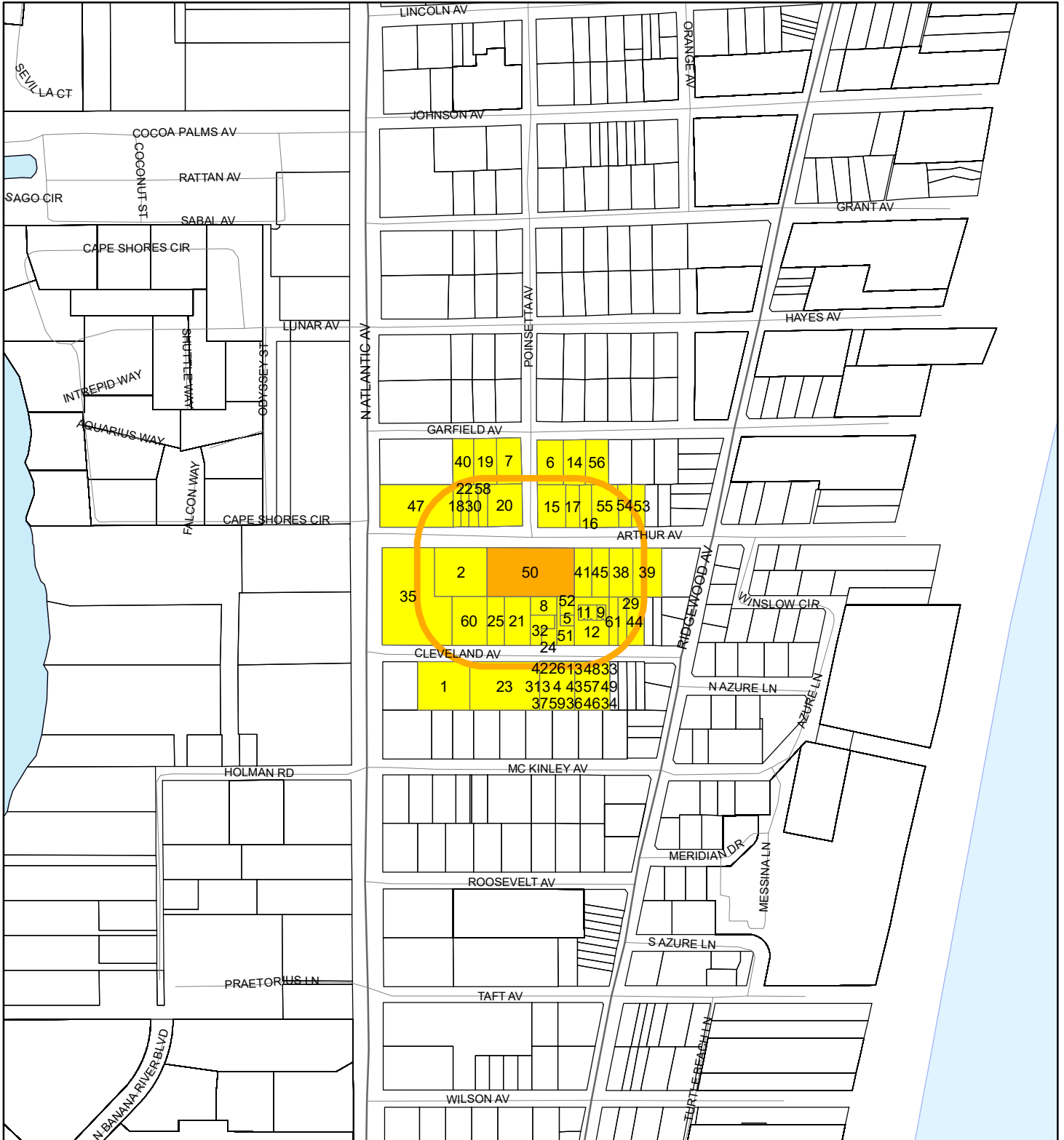
Produced by BoCC - GIS Date: 1/24/2024

 Subject Property

 Parcels

RADIUS MAP

James Rowan & Sarajane Sengal
24V00003







1:4,800 or 1 inch = 400 feet

Buffer Distance: 200 feet

This map was compiled from recorded documents and does not reflect an actual survey. The Brevard County Board of County Commissioners does not assume responsibility for errors or omissions hereon.

Produced by BoCC - GIS Date: 1/24/2024

-  Buffer
-  Subject Property
-  Notify Property
-  Parcels