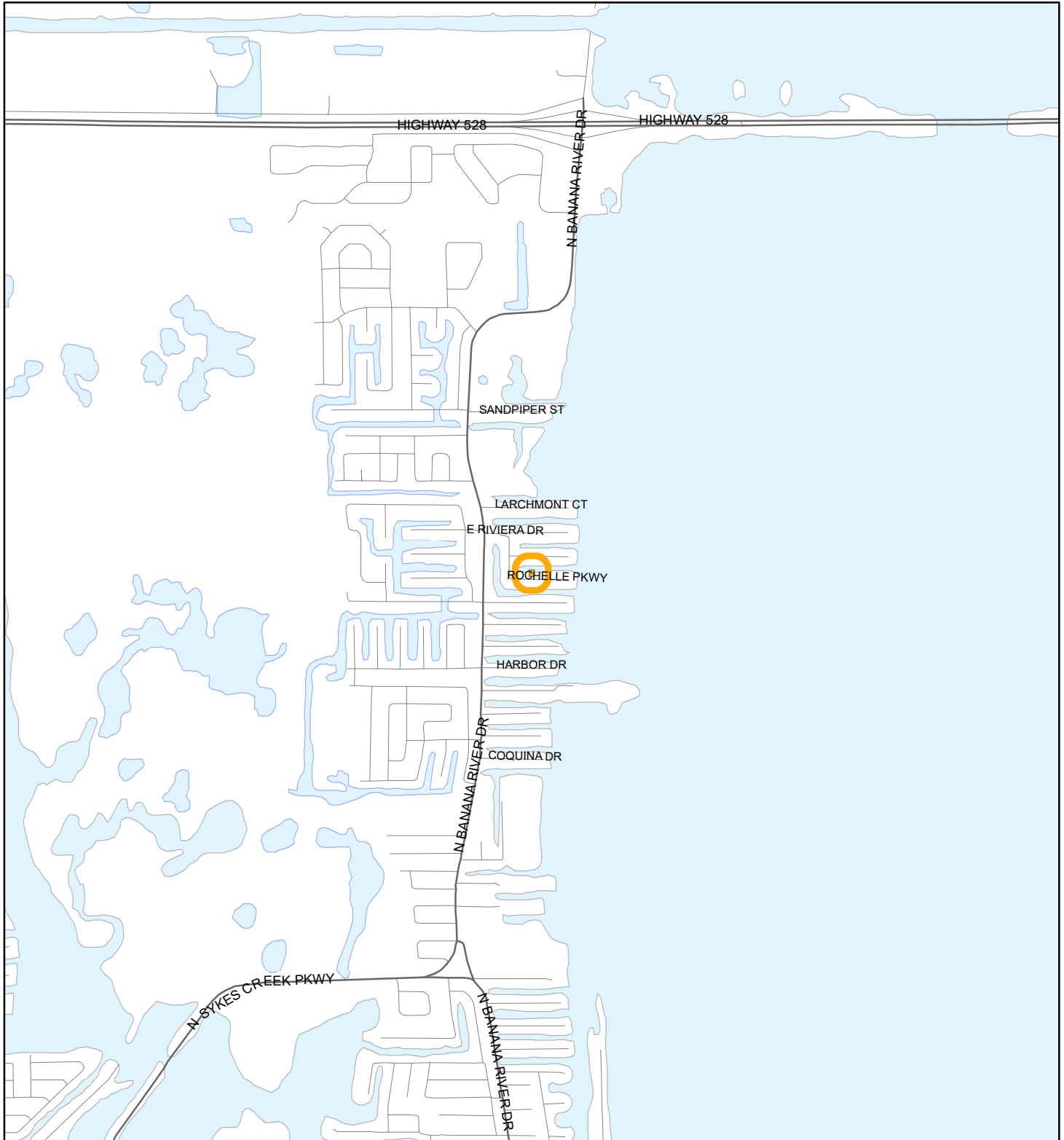


LOCATION MAP

DIAZ, ERNESTO
23V00011





1:24,000 or 1 inch = 2,000 feet

Buffer Distance: 200 feet

This map was compiled from recorded documents and does not reflect an actual survey. The Brevard County Board of County Commissioners does not assume responsibility for errors or omissions hereon.

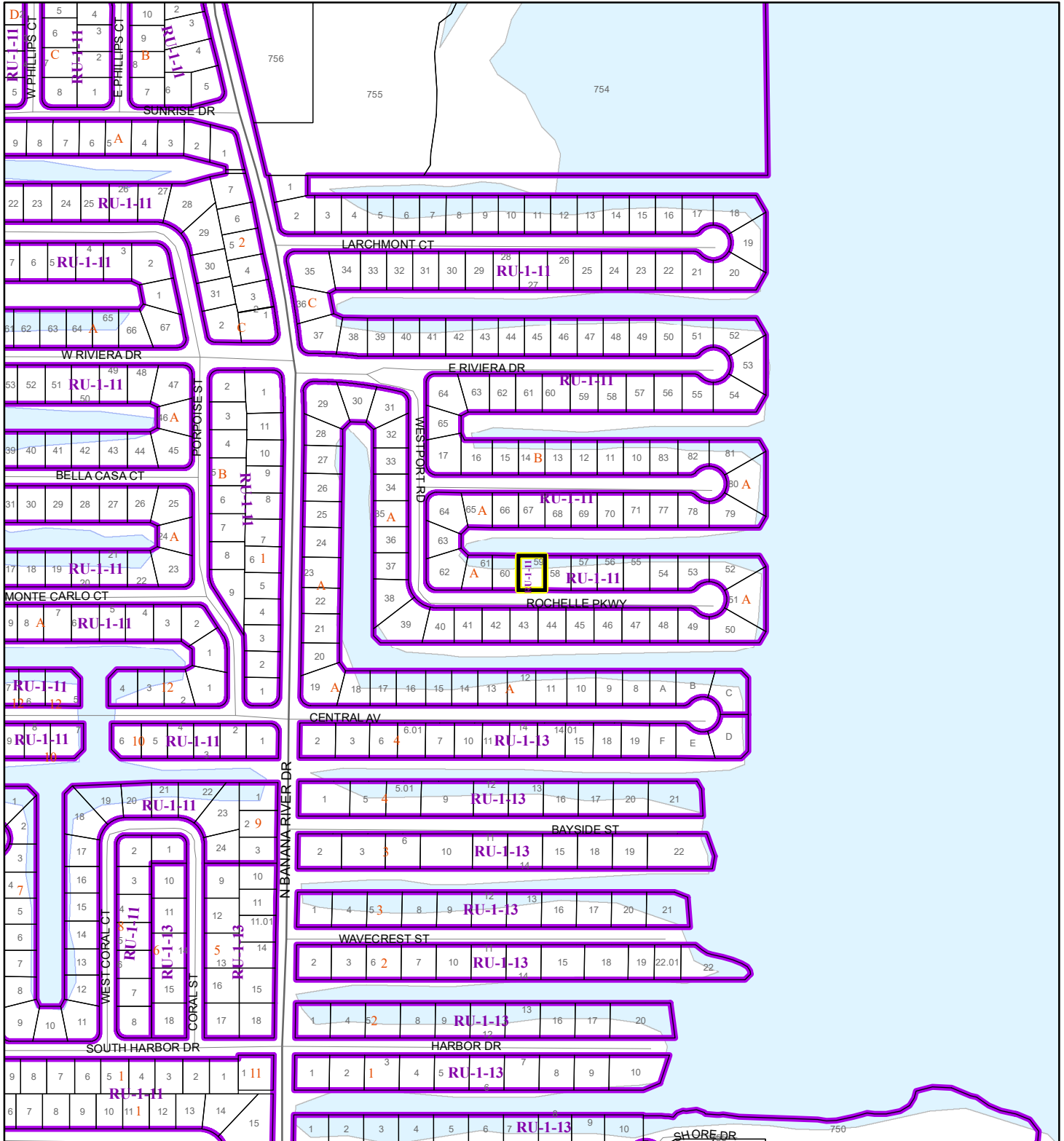
Produced by BoCC - GIS Date: 3/17/2023

 Buffer
 Subject Property

ZONING MAP

DIAZ, ERNESTO


23V00011



1:4,800 or 1 inch = 400 feet

This map was compiled from recorded documents and does not reflect an actual survey. The Brevard County Board of County Commissioners does not assume responsibility for errors or omissions hereon.

Produced by BoCC - GIS Date: 3/17/2023

 Subject Property


 Parcels

 Zoning

AERIAL MAP

DIAZ, ERNESTO

23V00011




1:600 or 1 inch = 50 feet

PHOTO YEAR: 2022

This map was compiled from recorded documents and does not reflect an actual survey. The Brevard County Board of County Commissioners does not assume responsibility for errors or omissions hereon.

Produced by BoCC - GIS Date: 3/17/2023

 Subject Property

 Parcels