
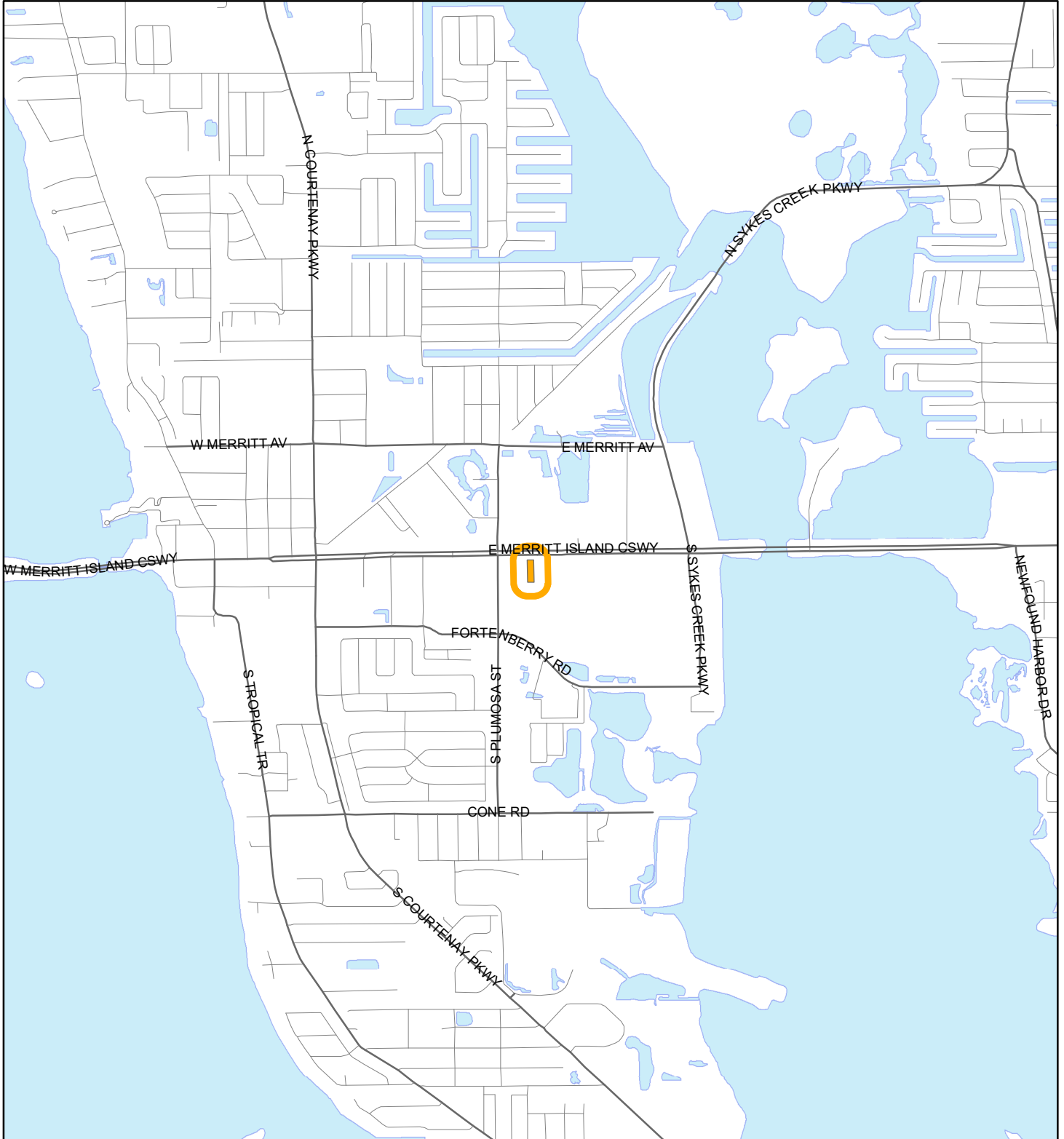


LOCATION MAP

PLUMOSA INVESTMENT PARTNERS LLC

24V00024





1:24,000 or 1 inch = 2,000 feet

Buffer Distance: 200 feet

This map was compiled from recorded documents and does not reflect an actual survey. The Brevard County Board of County Commissioners does not assume responsibility for errors or omissions hereon.


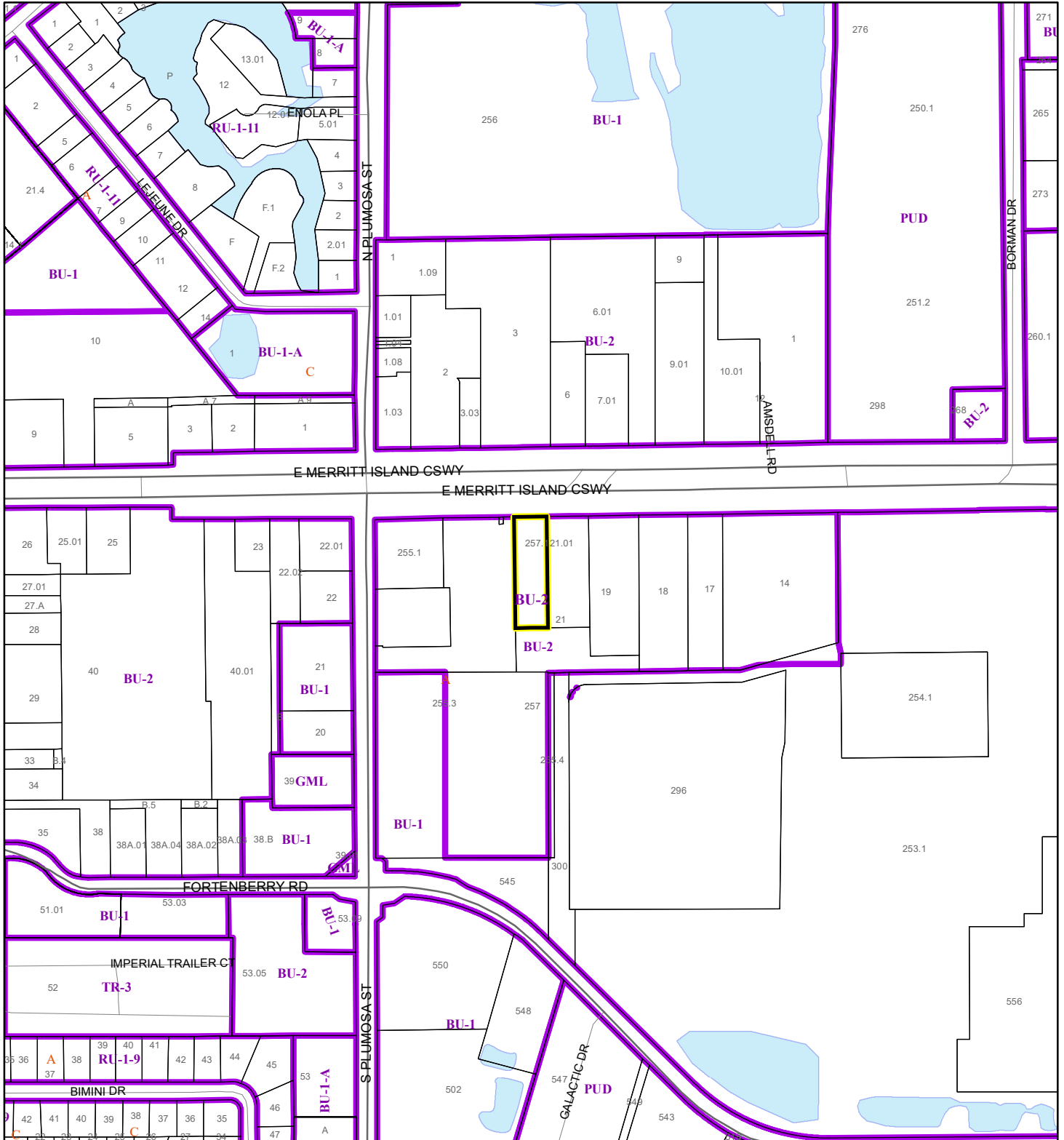
Produced by BoCC - GIS Date: 5/31/2024

-  Buffer
-  Subject Property


ZONING MAP

PLUMOSA INVESTMENT PARTNERS LLC

24V00024



1:4,800 or 1 inch = 400 feet

 Subject Property


 Parcels

 Zoning

This map was compiled from recorded documents and does not reflect an actual survey. The Brevard County Board of County Commissioners does not assume responsibility for errors or omissions hereon.

Produced by BoCC - GIS Date: 5/31/2024

AERIAL MAP
PLUMOSA INVESTMENT PARTNERS LLC
24V00024




1:1,200 or 1 inch = 100 feet

PHOTO YEAR: 2023

This map was compiled from recorded documents and does not reflect an actual survey. The Brevard County Board of County Commissioners does not assume responsibility for errors or omissions hereon.

Produced by BoCC - GIS Date: 5/31/2024


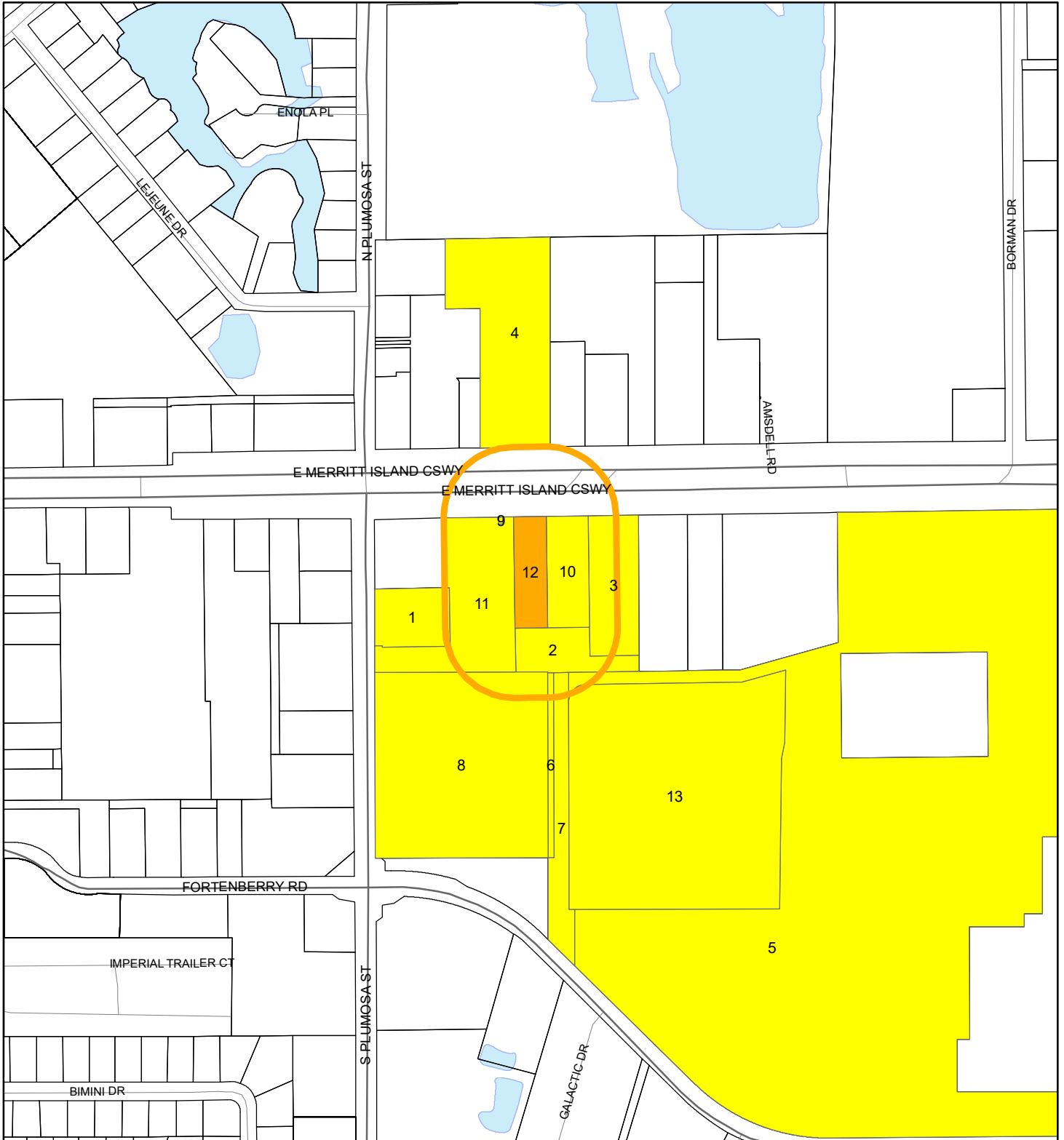
 Subject Property

 Parcels

RADIUS MAP

PLUMOSA INVESTMENT PARTNERS LLC

24V00024







1:4,800 or 1 inch = 400 feet

Buffer Distance: 200 feet

This map was compiled from recorded documents and does not reflect an actual survey. The Brevard County Board of County Commissioners does not assume responsibility for errors or omissions hereon.

Produced by BoCC - GIS Date: 5/31/2024

-  Buffer
-  Subject Property
-  Notify Property
-  Parcels