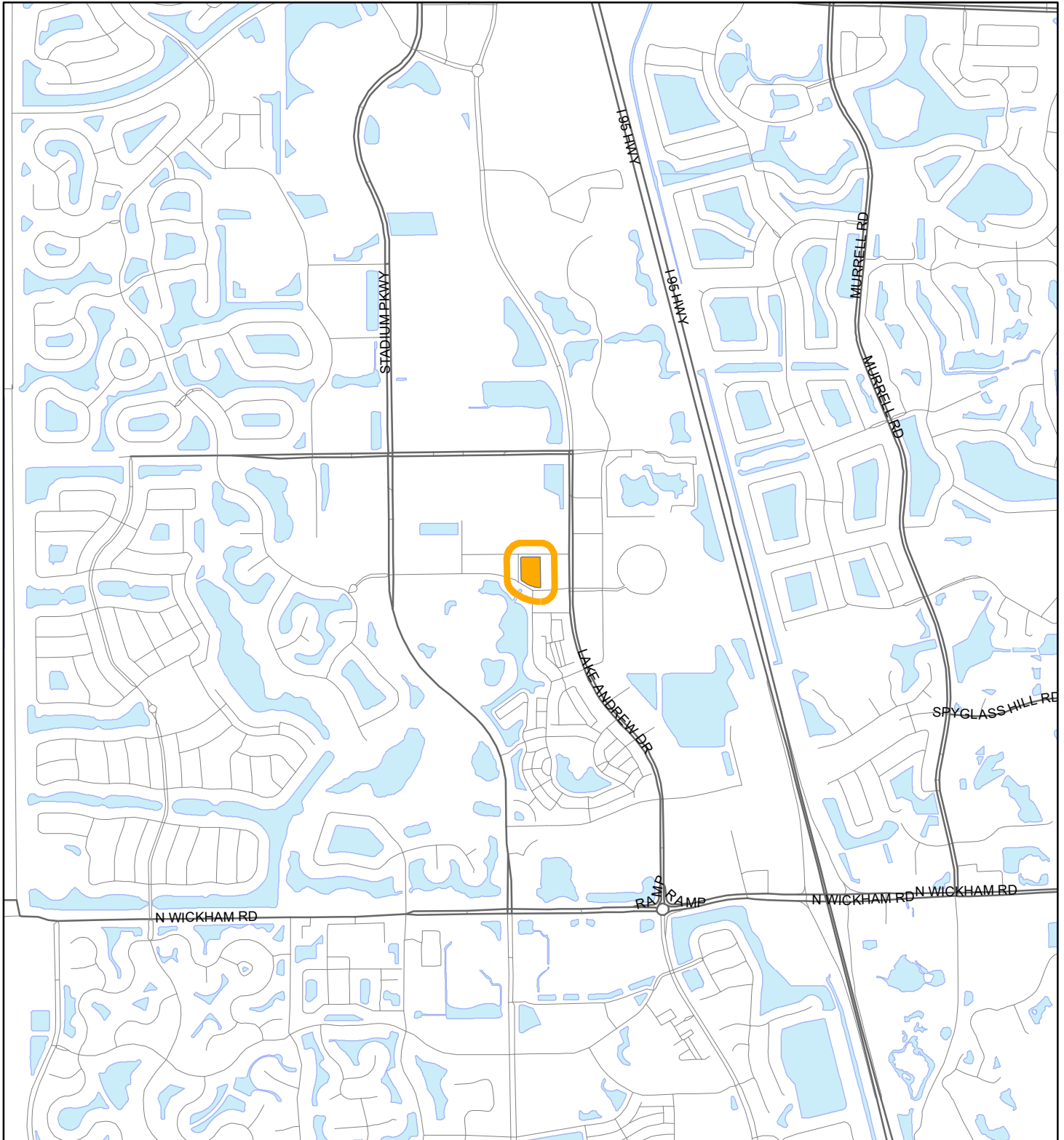


LOCATION MAP

THE VIERA COMPANY

24V00046





1:24,000 or 1 inch = 2,000 feet

Buffer Distance: 200 feet

This map was compiled from recorded documents and does not reflect an actual survey. The Brevard County Board of County Commissioners does not assume responsibility for errors or omissions hereon.

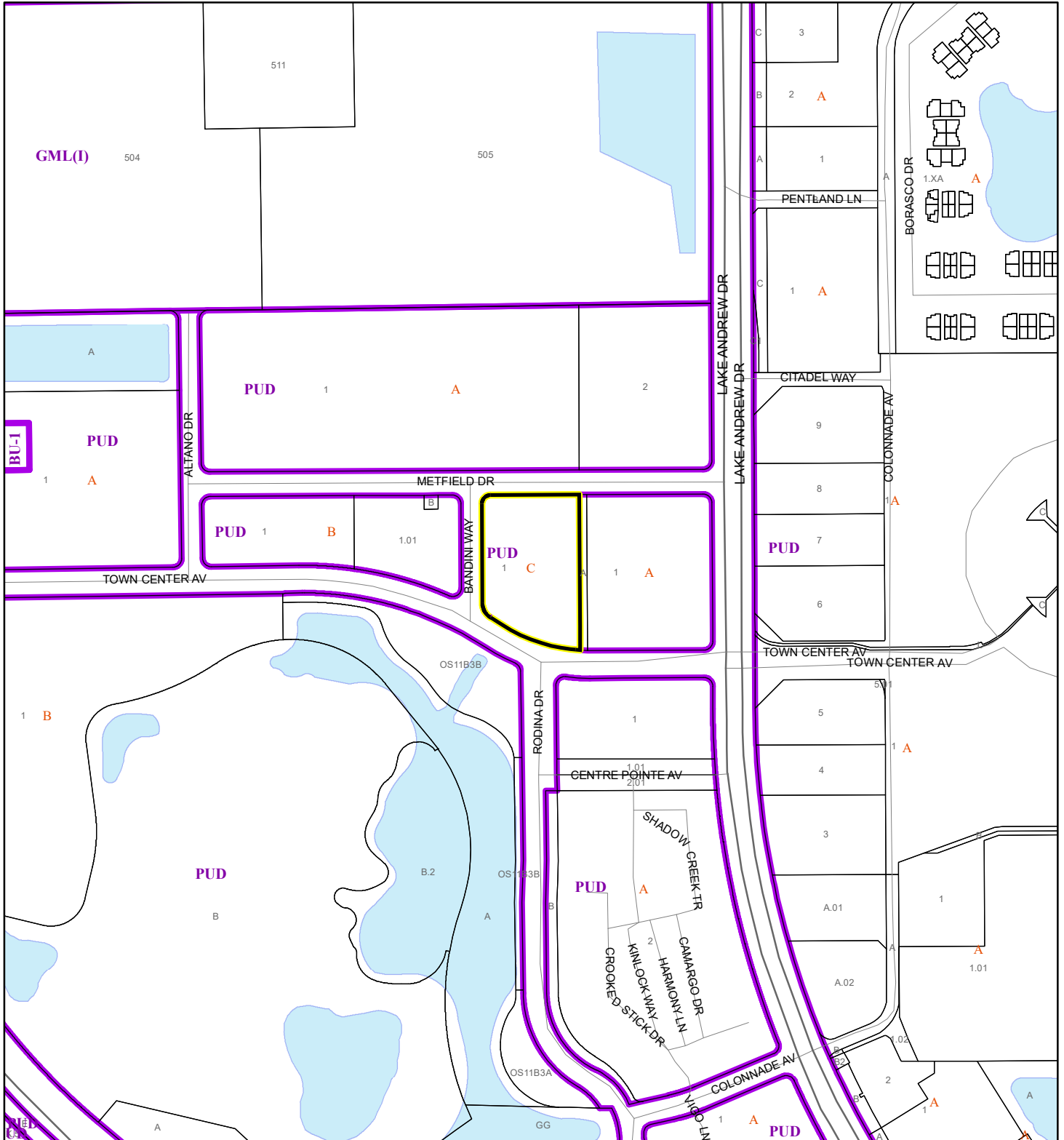
Produced by BoCC - GIS Date: 11/21/2024

-  Buffer
-  Subject Property

ZONING MAP

THE VIERA COMPANY




24V00046



1:4,800 or 1 inch = 400 feet

This map was compiled from recorded documents and does not reflect an actual survey. The Brevard County Board of County Commissioners does not assume responsibility for errors or omissions hereon.

Produced by BoCC - GIS Date: 11/21/2024

-  Subject Property
-  Parcels
-  Zoning

AERIAL MAP

THE VIERA COMPANY

24V00046




1:2,400 or 1 inch = 200 feet

PHOTO YEAR: 2024

This map was compiled from recorded documents and does not reflect an actual survey. The Brevard County Board of County Commissioners does not assume responsibility for errors or omissions hereon.

Produced by BoCC - GIS Date: 11/21/2024

 Subject Property

 Parcels