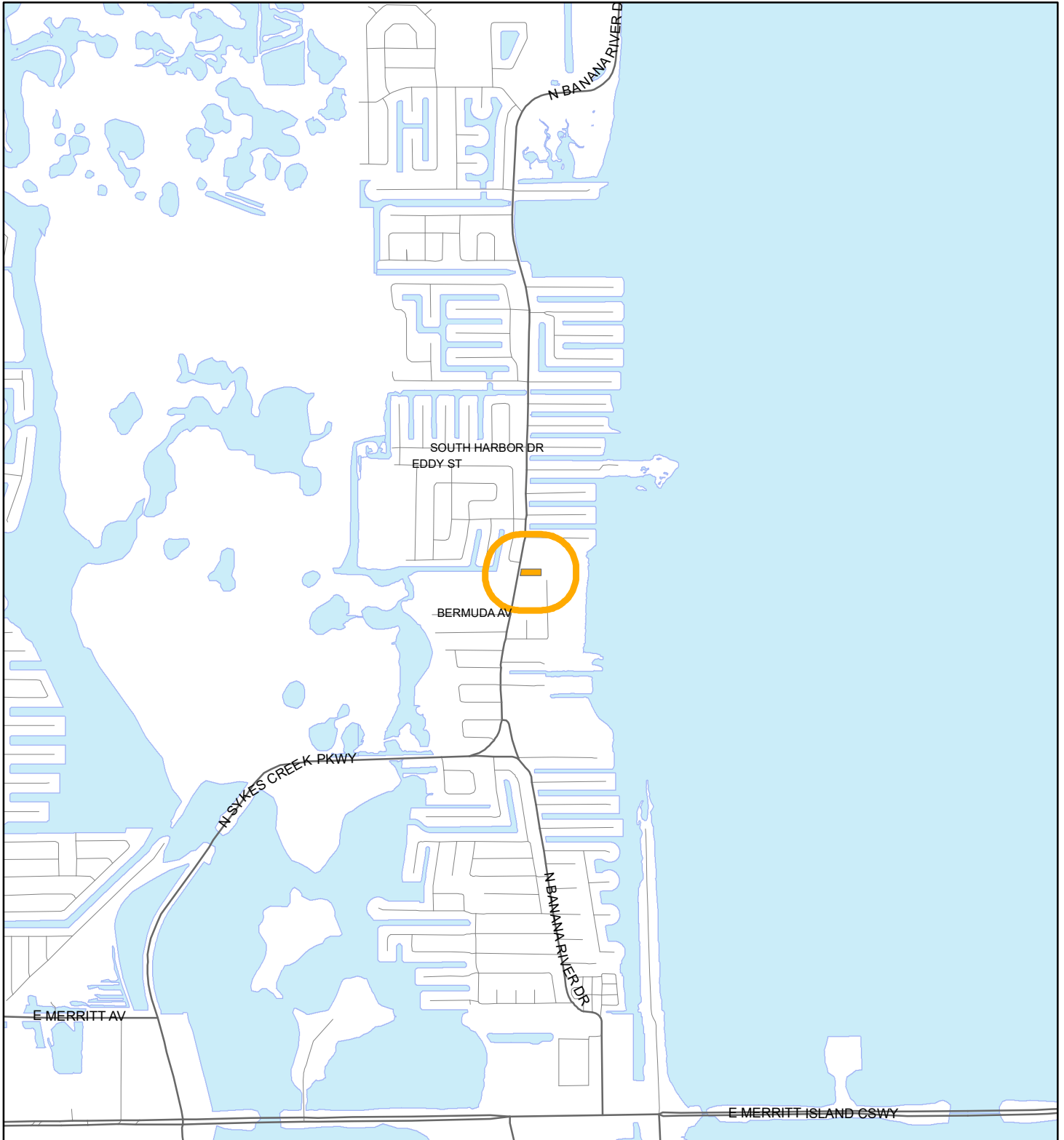


LOCATION MAP

COOK, SUSANNE K TRUSTEE

24Z00007





1:24,000 or 1 inch = 2,000 feet

Buffer Distance: 500 feet

This map was compiled from recorded documents and does not reflect an actual survey. The Brevard County Board of County Commissioners does not assume responsibility for errors or omissions hereon.

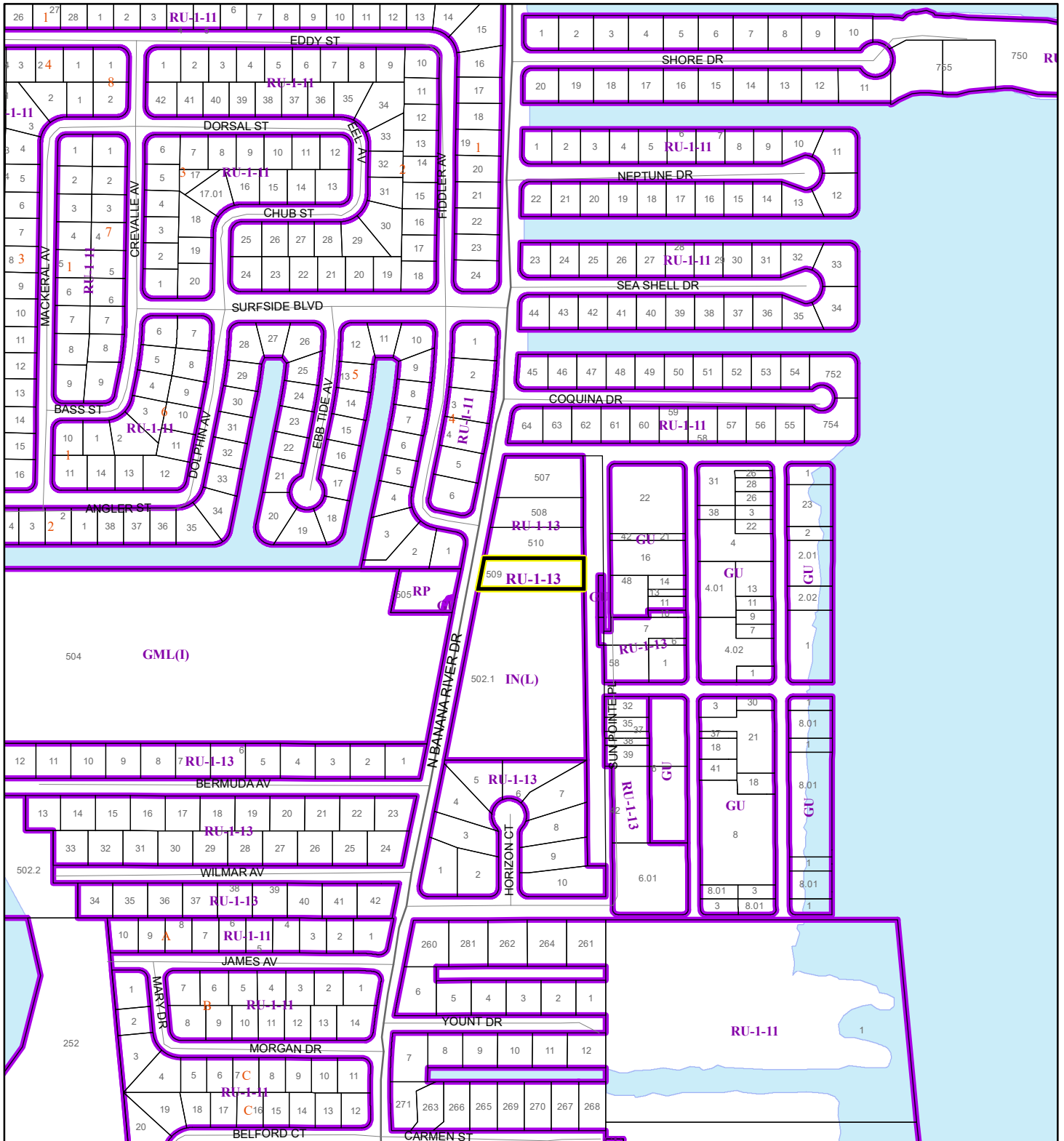
Produced by BoCC - GIS Date: 2/21/2024

-  Buffer
-  Subject Property

ZONING MAP

COOK, SUSANNE K TRUSTEE

24Z00007



1:4,800 or 1 inch = 400 feet

Subject Property

Parcels

Zoning

This map was compiled from recorded documents and does not reflect an actual survey. The Brevard County Board of County Commissioners does not assume responsibility for errors or omissions hereon.

Produced by BoCC - GIS Date: 2/21/2024

FUTURE LAND USE MAP

COOK, SUSANNE K TRUSTEE

24Z00007




1:4,800 or 1 inch = 400 feet

- Subject Property
- Parcels

This map was compiled from recorded documents and does not reflect an actual survey. The Brevard County Board of County Commissioners does not assume responsibility for errors or omissions hereon.

Produced by BoCC - GIS Date: 2/21/2024

AERIAL MAP
COOK, SUSANNE K TRUSTEE
24Z00007





1:2,400 or 1 inch = 200 feet

PHOTO YEAR: 2023

This map was compiled from recorded documents and does not reflect an actual survey. The Brevard County Board of County Commissioners does not assume responsibility for errors or omissions hereon.


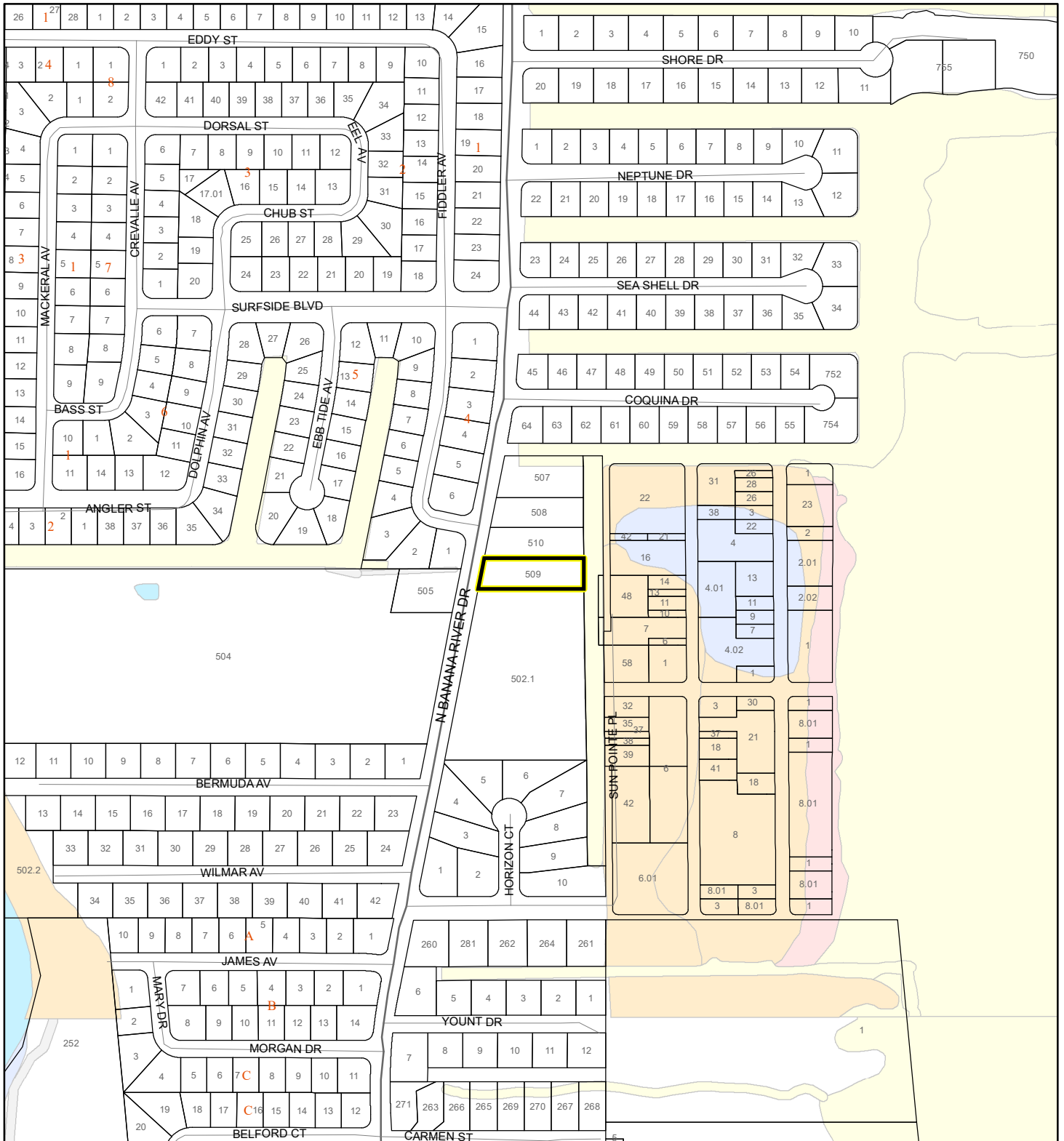
Produced by BoCC - GIS Date: 2/21/2024

 Subject Property
 Parcels

NWI WETLANDS MAP

COOK, SUSANNE K TRUSTEE

24Z00007



1:4,800 or 1 inch = 400 feet

National Wetlands Inventory (NWI)

- Estuarine and Marine Deepwater
- Estuarine and Marine Wetland
- Freshwater Emergent Wetland
- Freshwater Forested/Shrub Wetland
- Freshwater Pond
- Lake
- Other
- Riverine
- Subject Property
- Parcels

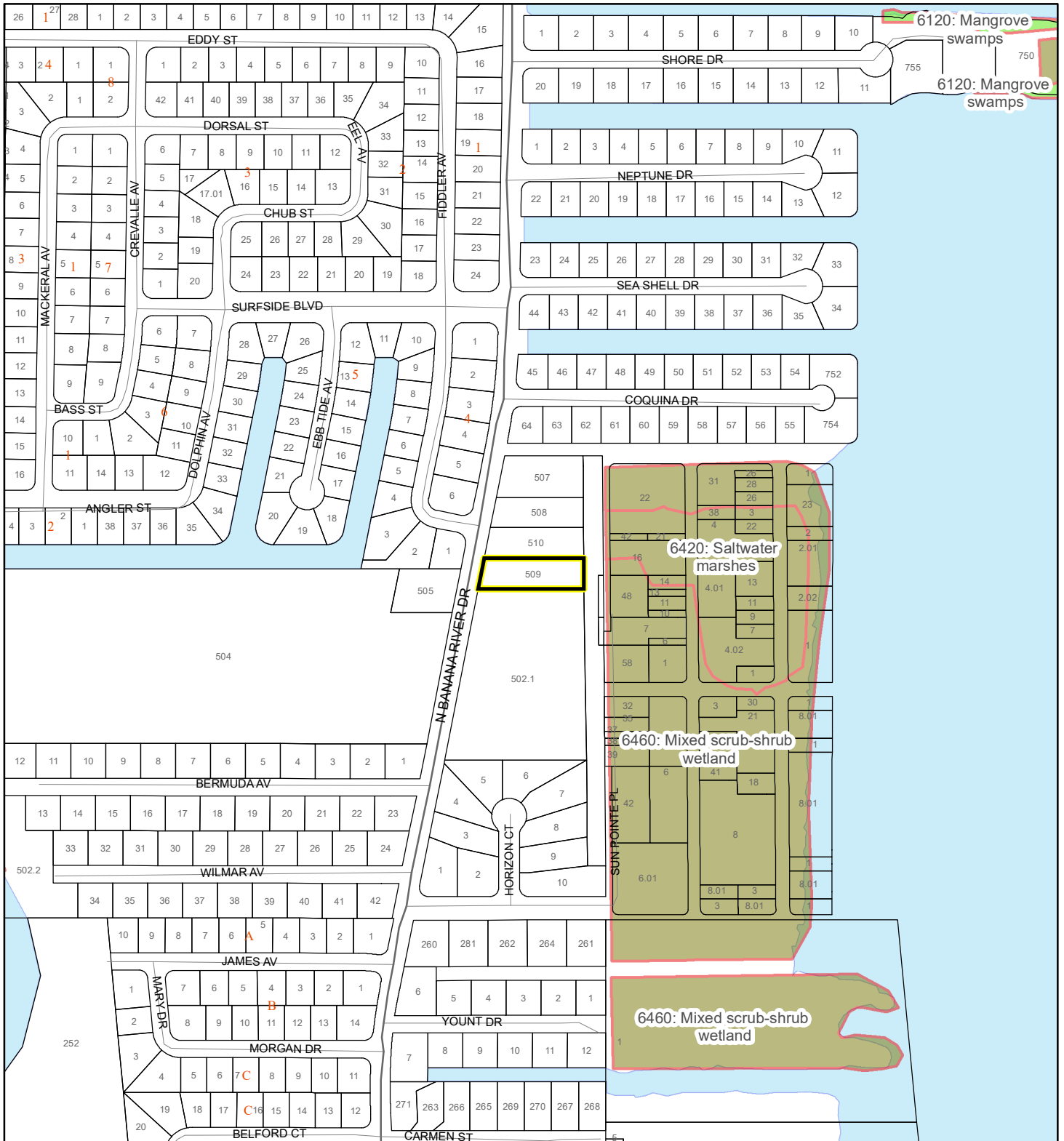
This map was compiled from recorded documents and does not reflect an actual survey. The Brevard County Board of County Commissioners does not assume responsibility for errors or omissions hereon.

Produced by BoCC - GIS Date: 2/21/2024

SJRWMD FLUCCS WETLANDS - 6000 Series MAP

COOK, SUSANNE K TRUSTEE

24Z00007



1:4,800 or 1 inch = 400 feet

This map was compiled from recorded documents and does not reflect an actual survey. The Brevard County Board of County Commissioners does not assume responsibility for errors or omissions hereon.

Produced by BoCC - GIS Date: 2/21/2024

SJRWMD FLUCCS WETLANDS

- Wetland Hardwood Forests - Series 6100
- Wetland Coniferous Forest - Series 6200
- Wetland Forested Mixed - Series 6300
- Vegetated Non-Forested Wetlands - Series 6400
- Non-Vegetated Wetland - Series 6500

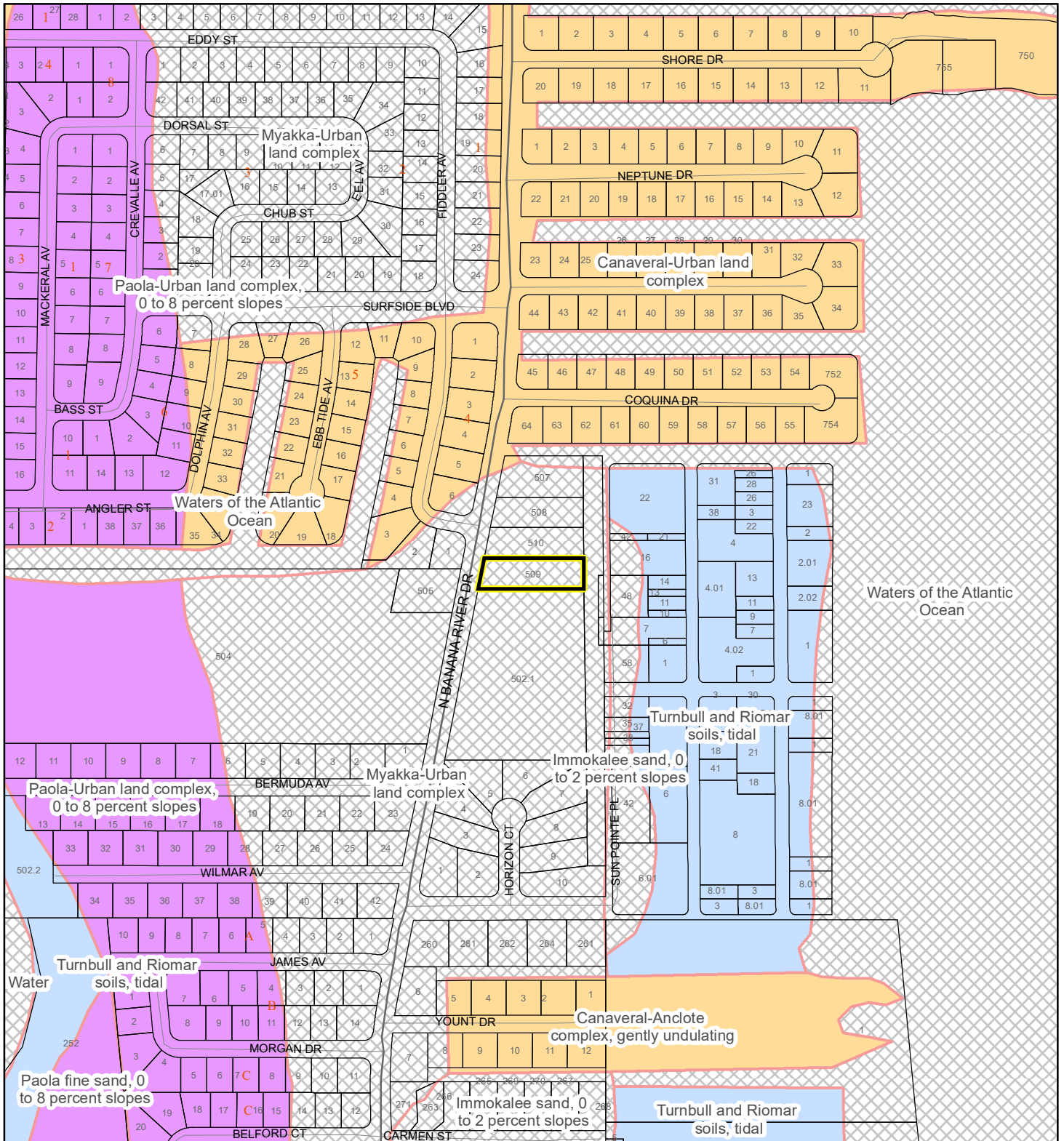
Subject Property

Parcels

USDA SCSSS SOILS MAP

COOK, SUSANNE K TRUSTEE

24Z00007



1:4,800 or 1 inch = 400 feet

USDA SCSSS Soils

Aquifer and Hydric

Aquifer

Hydric

None

Subject Property

Parcels

This map was compiled from recorded documents and does not reflect an actual survey. The Brevard County Board of County Commissioners does not assume responsibility for errors or omissions hereon.

Produced by BoCC - GIS Date: 2/21/2024

FEMA FLOOD ZONES MAP

COOK, SUSANNE K TRUSTEE

24Z00007



1:4,800 or 1 inch = 400 feet

FEMA Flood Zones

- | | | |
|---|--|--|
| A | AO | X |
| AE | Open Water | |
| AH | VE | |
| Subject Property | Parcels | |


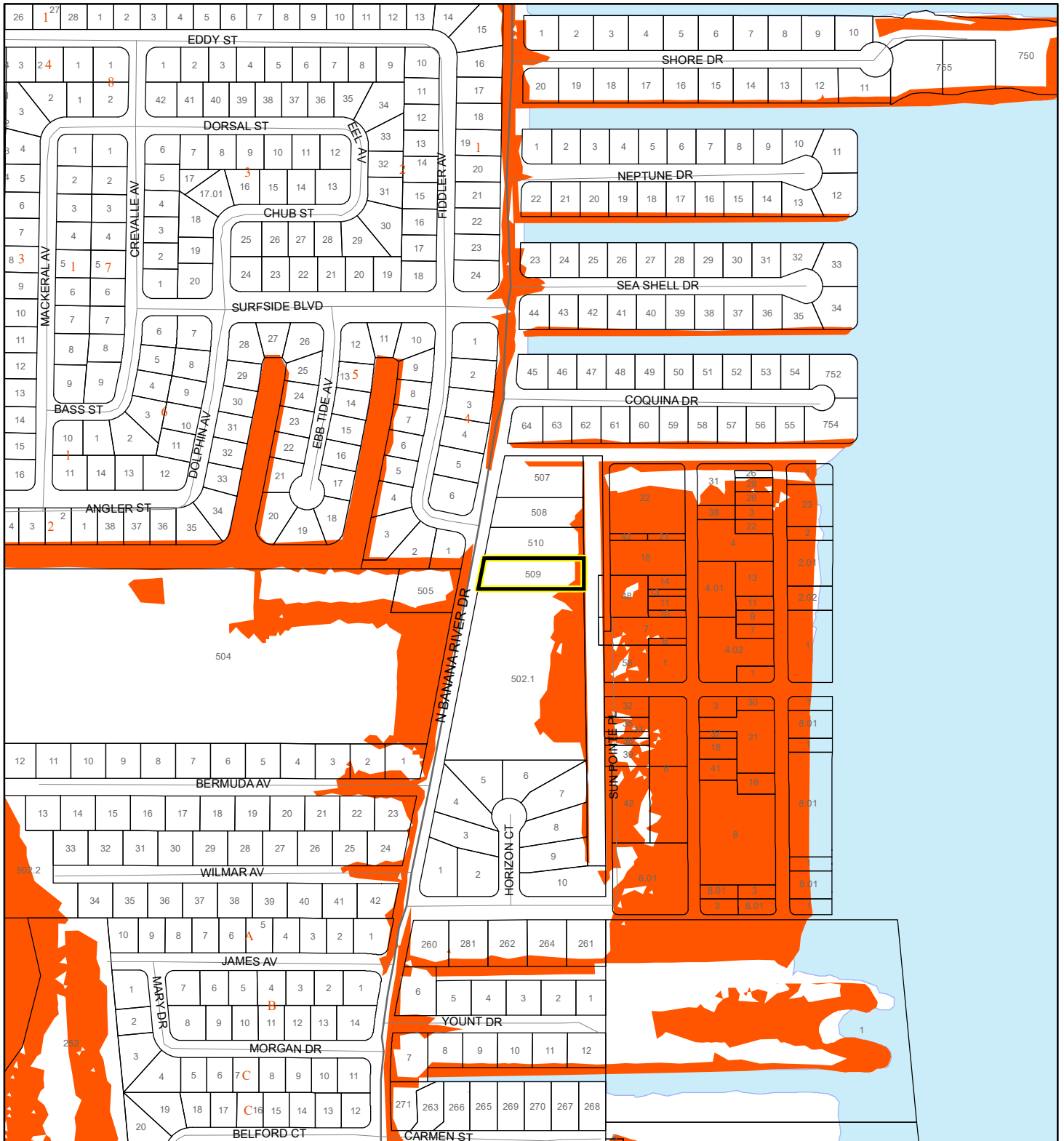
This map was compiled from recorded documents and does not reflect an actual survey. The Brevard County Board of County Commissioners does not assume responsibility for errors or omissions hereon.

Produced by BoCC - GIS Date: 2/21/2024

COASTAL HIGH HAZARD AREA MAP

COOK, SUSANNE K TRUSTEE

24Z00007



1:4,800 or 1 inch = 400 feet


This map was compiled from recorded documents and does not reflect an actual survey. The Brevard County Board of County Commissioners does not assume responsibility for errors or omissions hereon.

Produced by BoCC - GIS Date: 2/21/2024

 Subject Property

 Parcels

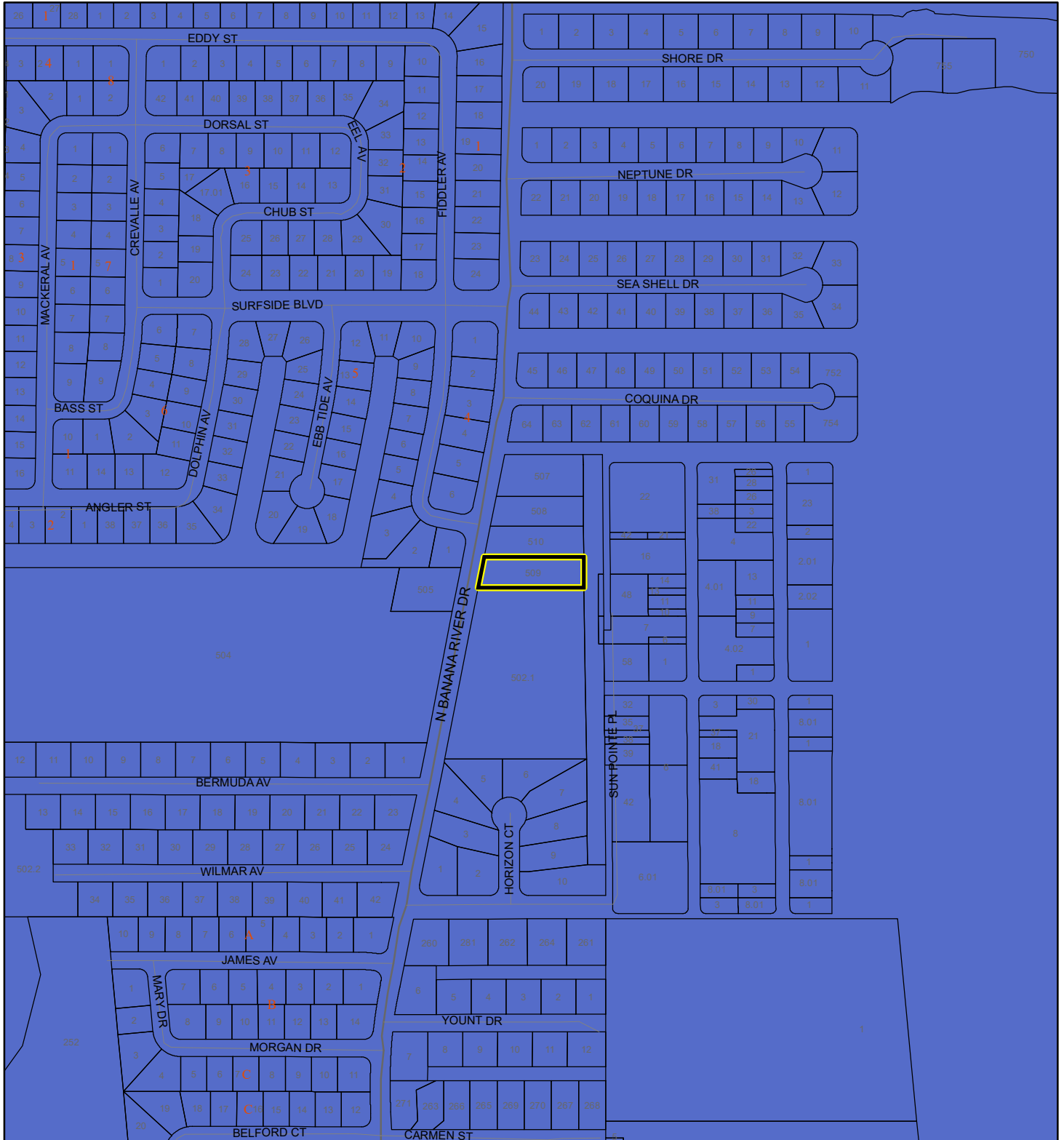
Coastal High Hazard Area

 SurgeZoneCat1

INDIAN RIVER LAGOON SEPTIC OVERLAY MAP

COOK, SUSANNE K TRUSTEE

24Z00007



1:4,800 or 1 inch = 400 feet

This map was compiled from recorded documents and does not reflect an actual survey. The Brevard County Board of County Commissioners does not assume responsibility for errors or omissions hereon.

Produced by BoCC - GIS Date: 2/21/2024


 Subject Property

 Parcels

Septic Overlay

 40 Meters


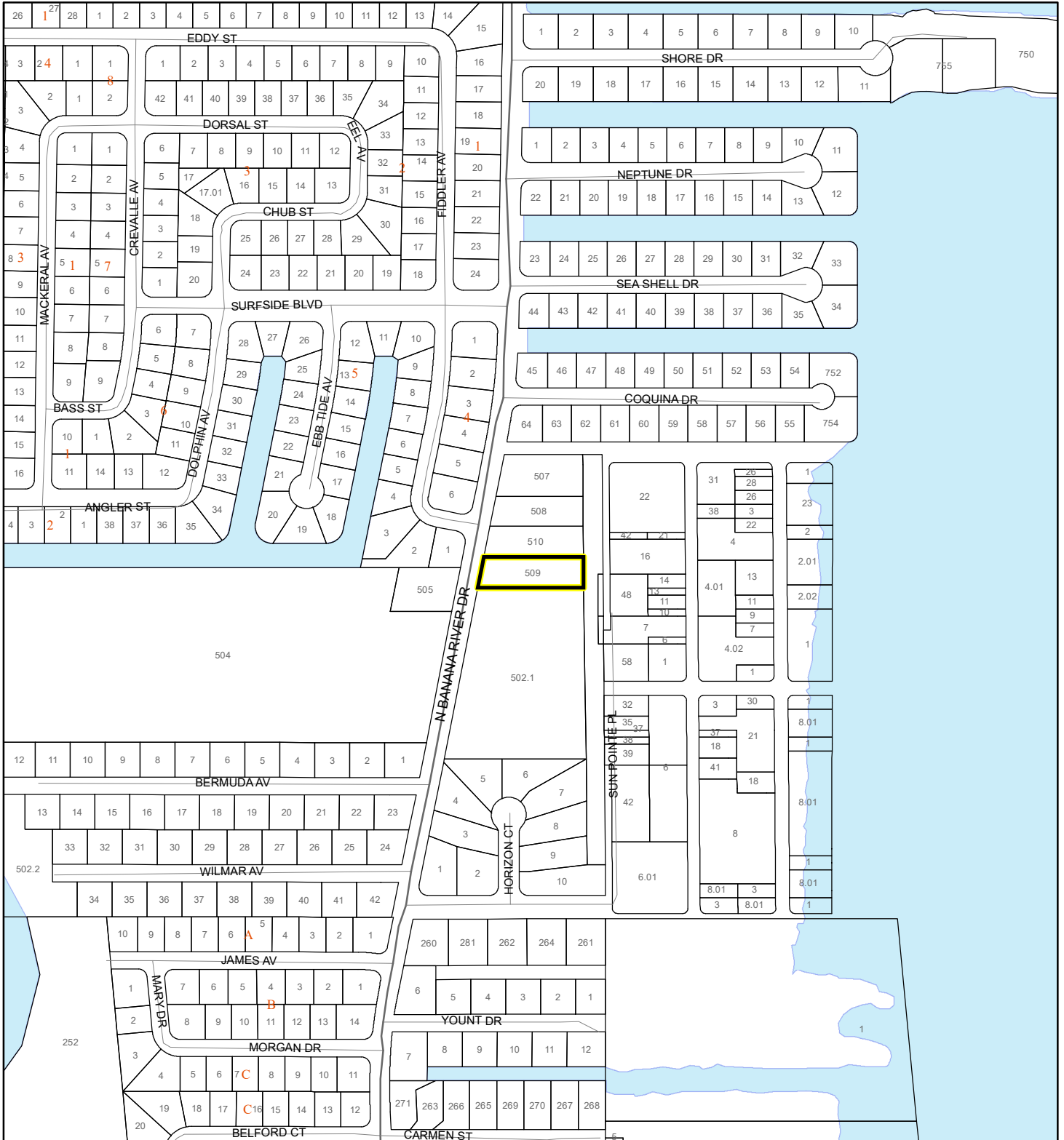
 60 Meters

 All Distances

EAGLE NESTS MAP

COOK, SUSANNE K TRUSTEE

24Z00007



1:4,800 or 1 inch = 400 feet

 Subject Property

 Parcels

 Eagle Nests
FWS

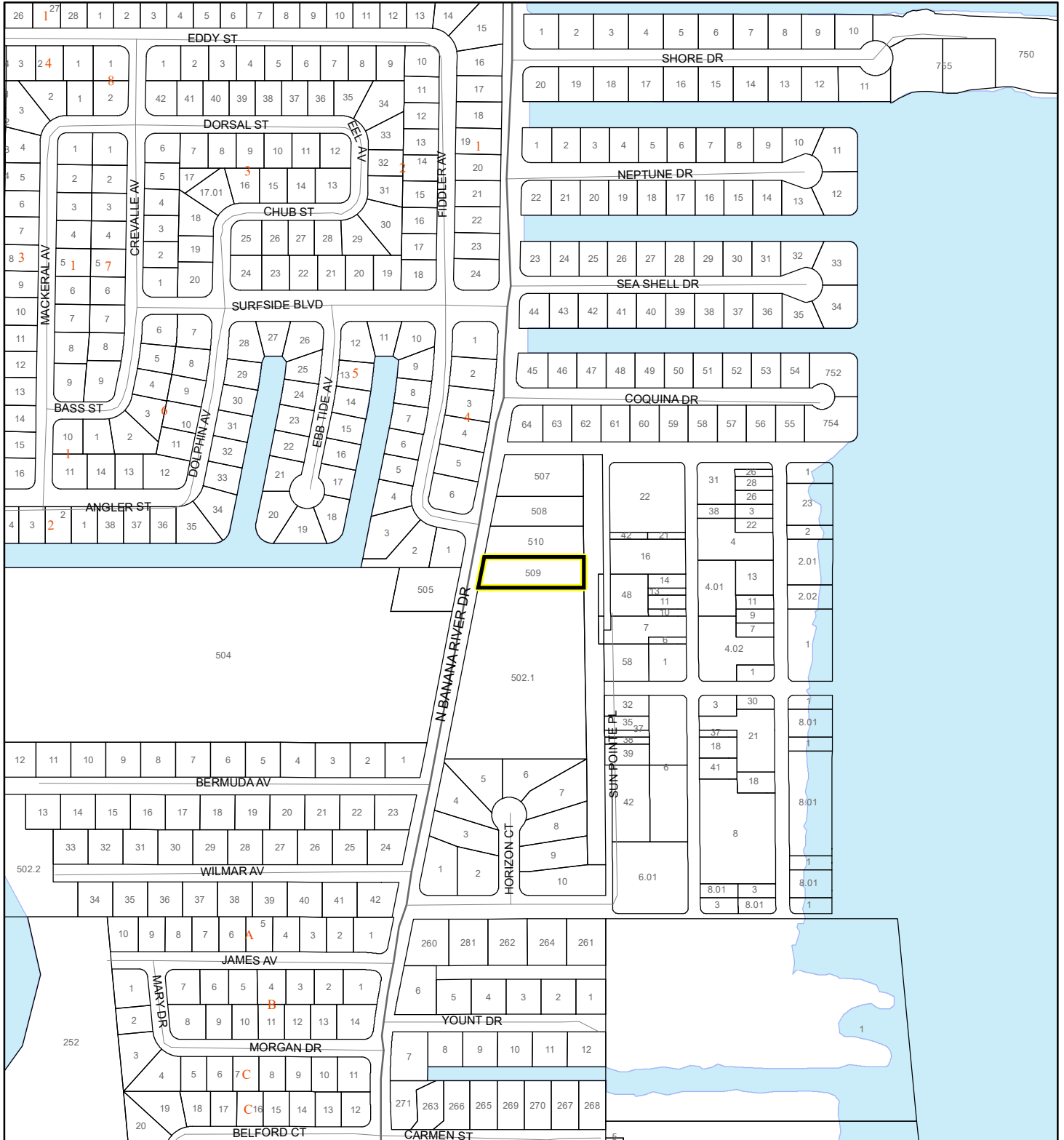
This map was compiled from recorded documents and does not reflect an actual survey. The Brevard County Board of County Commissioners does not assume responsibility for errors or omissions hereon.

Produced by BoCC - GIS Date: 2/21/2024

SCRUB JAY OCCUPANCY MAP

COOK, SUSANNE K TRUSTEE

24Z00007



1:4,800 or 1 inch = 400 feet


 Subject Property

 Parcels

 Scrub Jay Occupancy

This map was compiled from recorded documents and does not reflect an actual survey. The Brevard County Board of County Commissioners does not assume responsibility for errors or omissions hereon.

Produced by BoCC - GIS Date: 2/21/2024



SJRWMD FLUCCS UPLAND FORESTS - 4000 Series MAP

COOK, SUSANNE K TRUSTEE

24Z00007



1:4,800 or 1 inch = 400 feet

SJRWMD FLUCCS Upland Forests

- Upland Coniferous Forest - 4100 Series
- Upland Hardwood Forest - 4200 Series
- Upland Mixed Forest - 4300 Series
- Tree Plantations - 4400 Series

This map was compiled from recorded documents and does not reflect an actual survey. The Brevard County Board of County Commissioners does not assume responsibility for errors or omissions hereon.

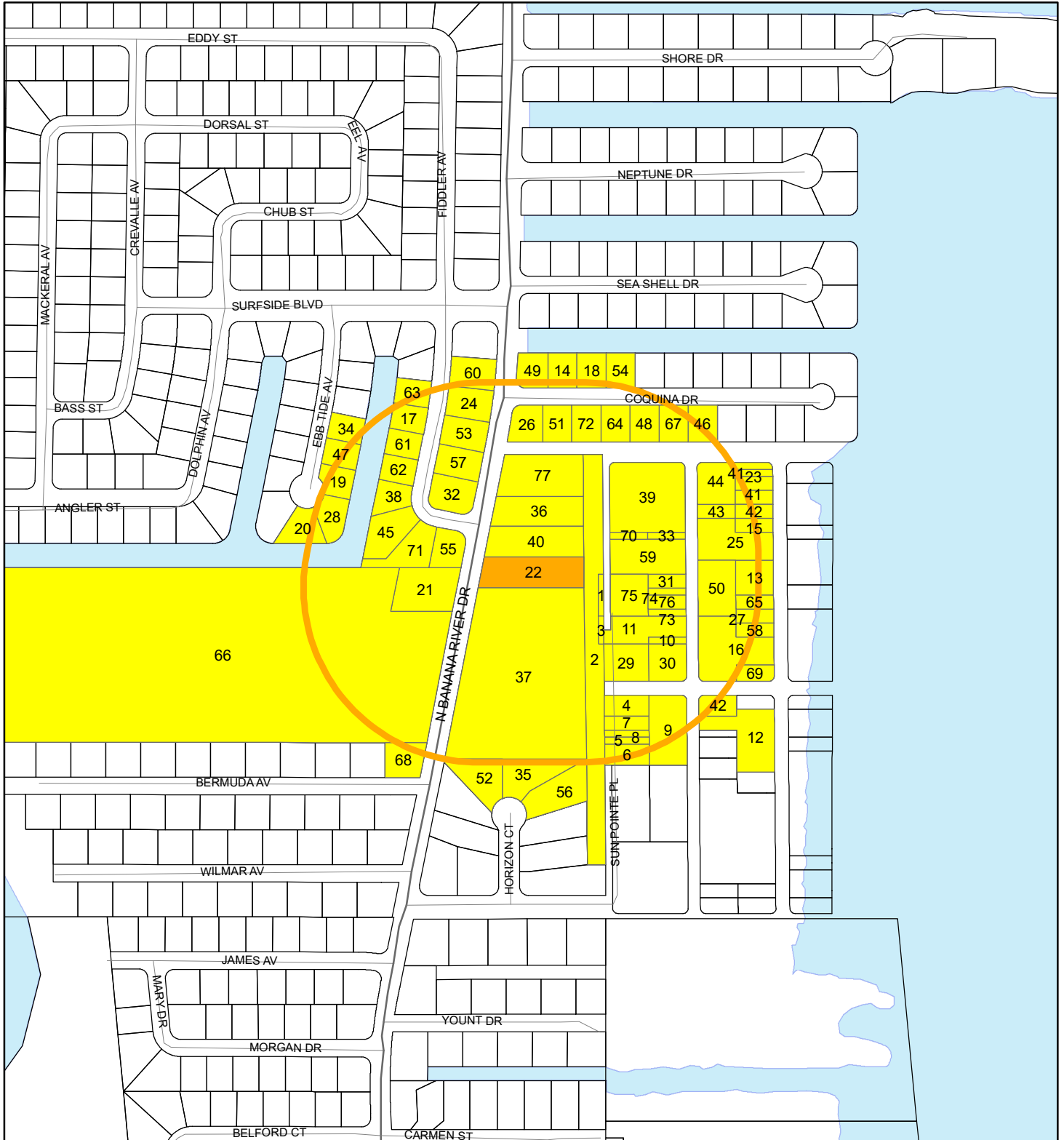
Produced by BoCC - GIS Date: 2/21/2024

Subject Property Parcels

RADIUS MAP

COOK, SUSANNE K TRUSTEE

24Z00007







1:4,800 or 1 inch = 400 feet

Buffer Distance: 500 feet

This map was compiled from recorded documents and does not reflect an actual survey. The Brevard County Board of County Commissioners does not assume responsibility for errors or omissions hereon.

Produced by BoCC - GIS Date: 2/21/2024

-  Buffer
-  Subject Property
-  Notify Property
-  Parcels