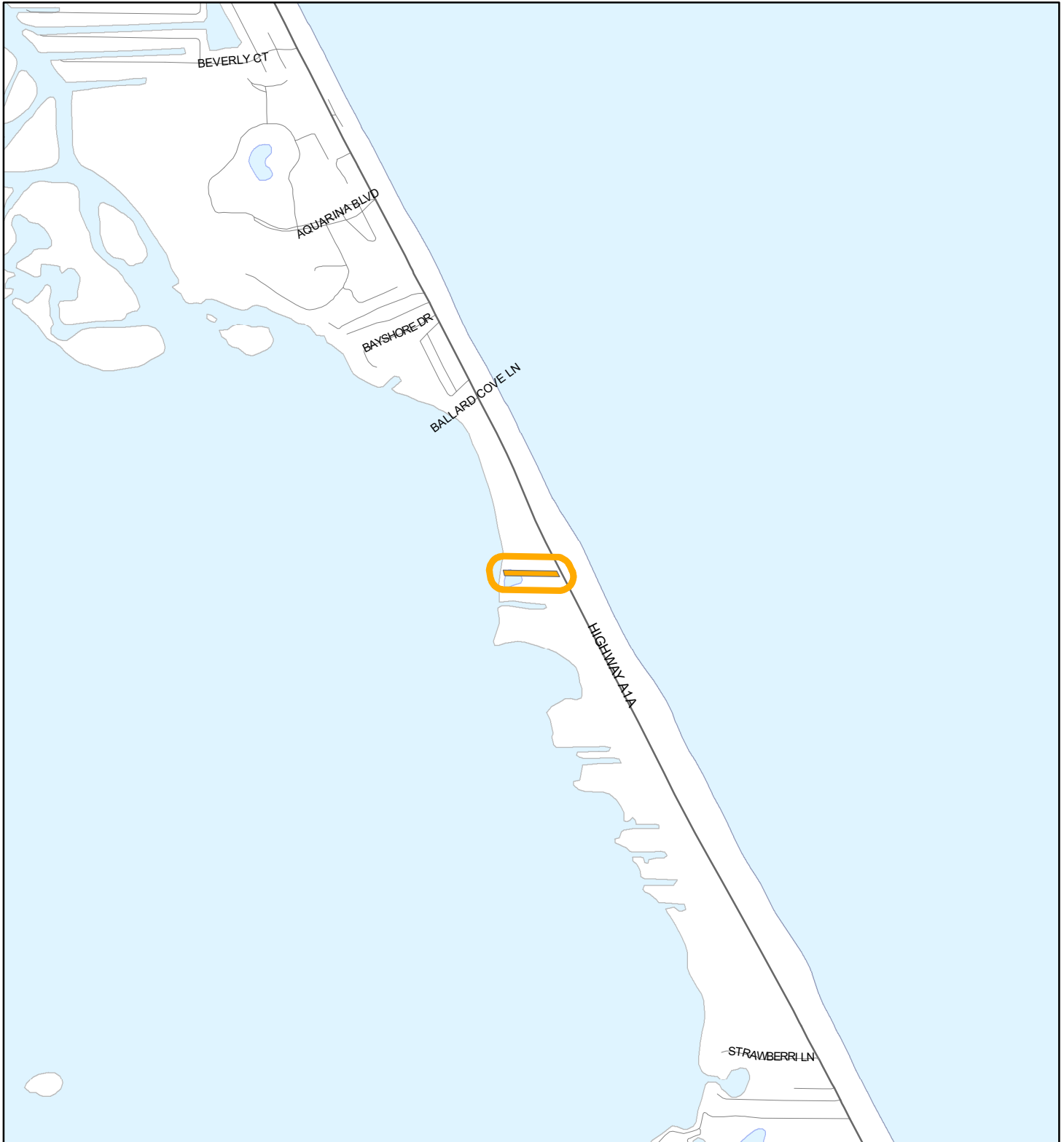


LOCATION MAP

KATHRYN L. MILLER REVOCABLE TRUST
21PZ00072





1:24,000 or 1 inch = 2,000 feet

Buffer Distance: 200 feet

This map was compiled from recorded documents and does not reflect an actual survey. The Brevard County Board of County Commissioners does not assume responsibility for errors or omissions hereon.

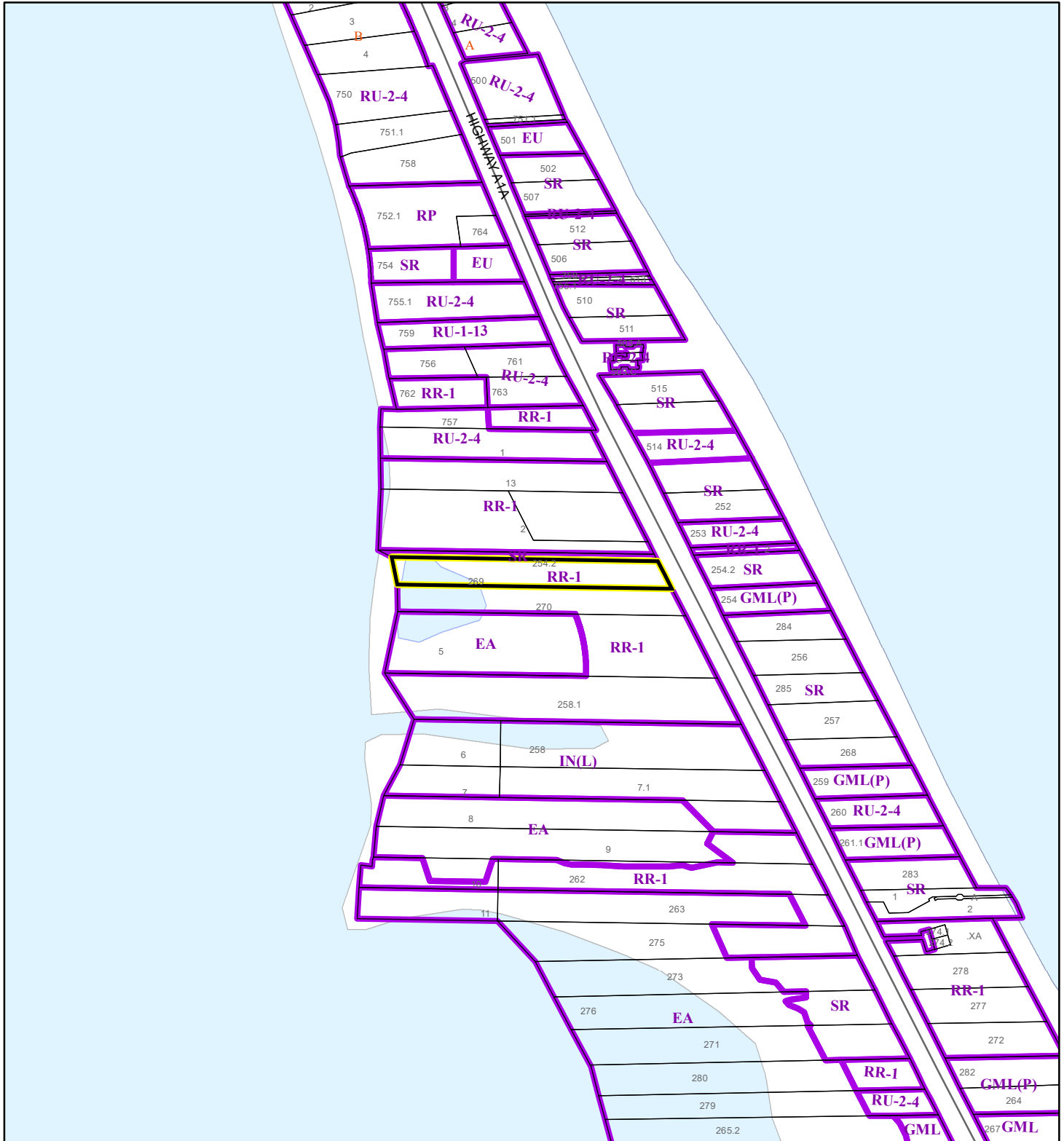
Produced by BoCC - GIS Date: 1/3/2022

 Buffer
 Subject Property

ZONING MAP

KATHRYN L. MILLER REVOCABLE TRUST


21PZ00072



1:4,800 or 1 inch = 400 feet

This map was compiled from recorded documents and does not reflect an actual survey. The Brevard County Board of County Commissioners does not assume responsibility for errors or omissions hereon.

Produced by BoCC - GIS Date: 1/3/2022

 Subject Property

 Parcels

 Zoning

AERIAL MAP

KATHRYN L. MILLER REVOCABLE TRUST

21PZ00072




1:4,800 or 1 inch = 400 feet

PHOTO YEAR: 2021

This map was compiled from recorded documents and does not reflect an actual survey. The Brevard County Board of County Commissioners does not assume responsibility for errors or omissions hereon.

Produced by BoCC - GIS Date: 1/3/2022

 Subject Property

 Parcels