




# Satellite Beach Bus Shelter Location Map

## Bus Shelter Locations

-  Crotty Park
-  Pelican Beach Club
-  Walgreens Hightower
-  Beach Park
-  Shearwater Parkway

## City Boundary

-  Satellite Beach City Boundary

This map serves as a quick reference guide for bus stop locations with covered shelters in the City of Satellite Beach. This map is not an official to-scale document.

Locations on this map are related to those identified by the City of Satellite Beach, the City's consulting engineer, and Space Coast Area Transit as detailed on the November 2019 Bus Stop Improvements Bid Set Plans.

