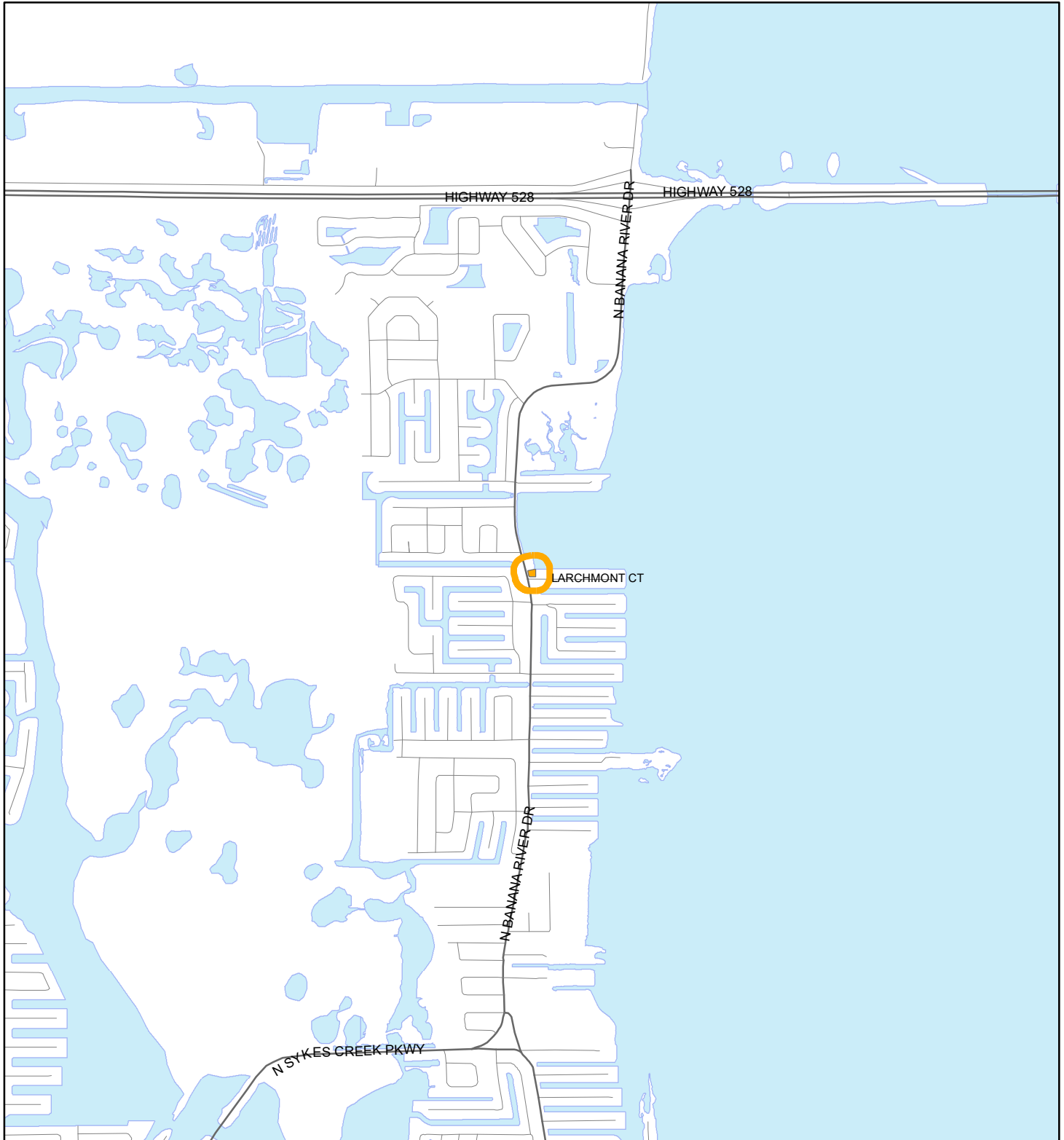


# LOCATION MAP

Sweet, Bobby  
24V00037



1:24,000 or 1 inch = 2,000 feet

Buffer Distance: 200 feet

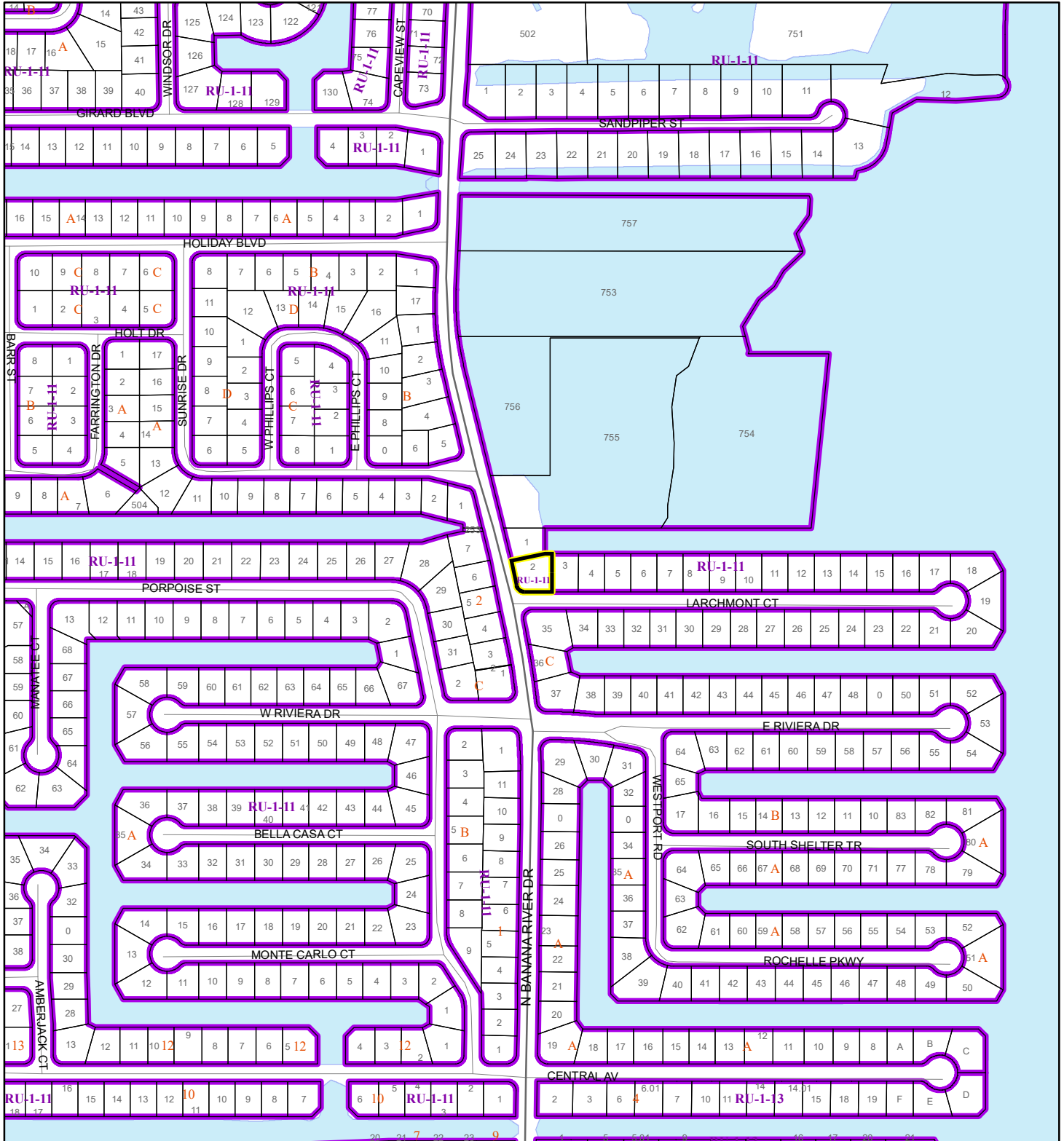
This map was compiled from recorded documents and does not reflect an actual survey. The Brevard County Board of County Commissioners does not assume responsibility for errors or omissions hereon.

Produced by BoCC - GIS Date: 9/10/2024

Buffer  
Subject Property

# ZONING MAP

Sweet, Bobby  
24V00037



1:4,800 or 1 inch = 400 feet

Subject Property

Parcels

Zoning

This map was compiled from recorded documents and does not reflect an actual survey. The Brevard County Board of County Commissioners does not assume responsibility for errors or omissions hereon.

Produced by BoCC - GIS Date: 9/10/2024



# AERIAL MAP

Sweet, Bobby  
24V00037




1:1,200 or 1 inch = 100 feet

PHOTO YEAR: 2024

This map was compiled from recorded documents and does not reflect an actual survey. The Brevard County Board of County Commissioners does not assume responsibility for errors or omissions hereon.

Produced by BoCC - GIS Date: 9/10/2024

 Subject Property

 Parcels



Date: 9/10/2024