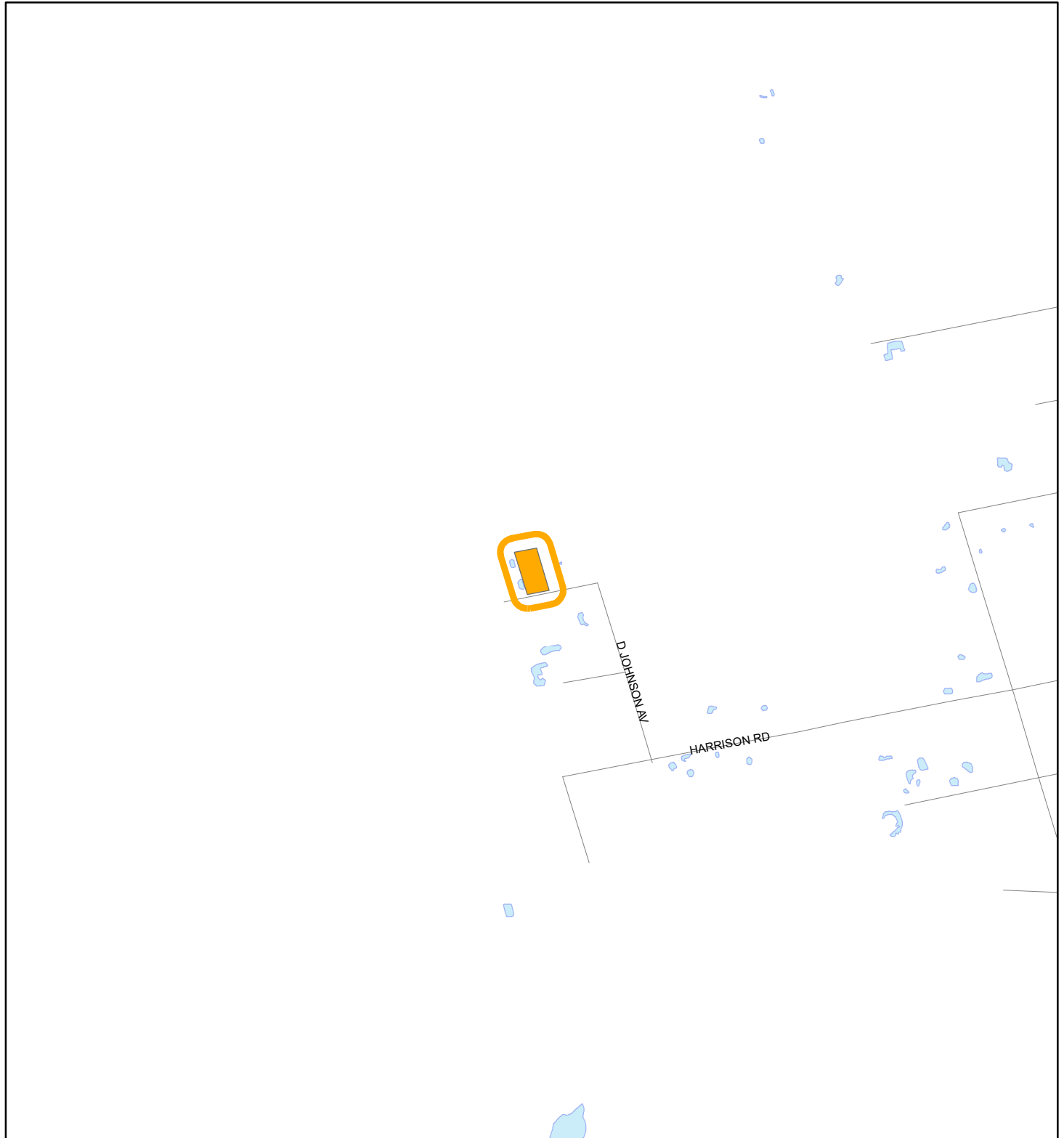


LOCATION MAP

Isabella Zimmerman & Mikke Seppala
24V00055



1:24,000 or 1 inch = 2,000 feet

Buffer Distance: 200 feet

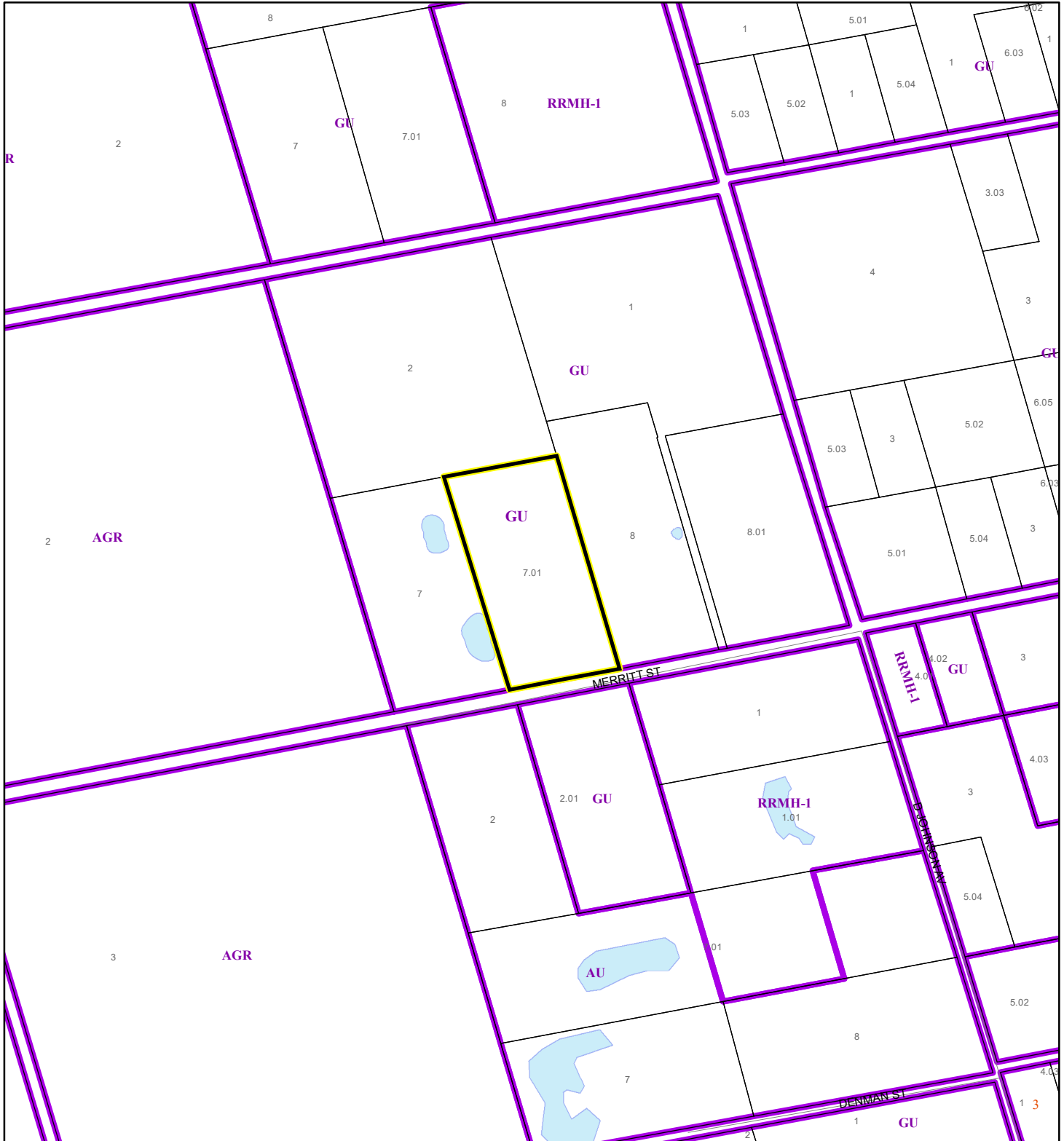
This map was compiled from recorded documents and does not reflect an actual survey. The Brevard County Board of County Commissioners does not assume responsibility for errors or omissions hereon.

Produced by BoCC - GIS Date: 1/6/2025

Buffer
Subject Property

ZONING MAP


Isabella Zimmerman & Mikke Seppala
24V00055



1:4,800 or 1 inch = 400 feet

This map was compiled from recorded documents and does not reflect an actual survey. The Brevard County Board of County Commissioners does not assume responsibility for errors or omissions hereon.

Produced by BoCC - GIS Date: 1/6/2025

 Subject Property

 Parcels

 Zoning

AERIAL MAP

Isabella Zimmerman & Mikke Seppala

24V00055



1:2,400 or 1 inch = 200 feet

PHOTO YEAR: 2024

This map was compiled from recorded documents and does not reflect an actual survey. The Brevard County Board of County Commissioners does not assume responsibility for errors or omissions hereon.

Produced by BoCC - GIS Date: 1/6/2025

 Subject Property

 Parcels