
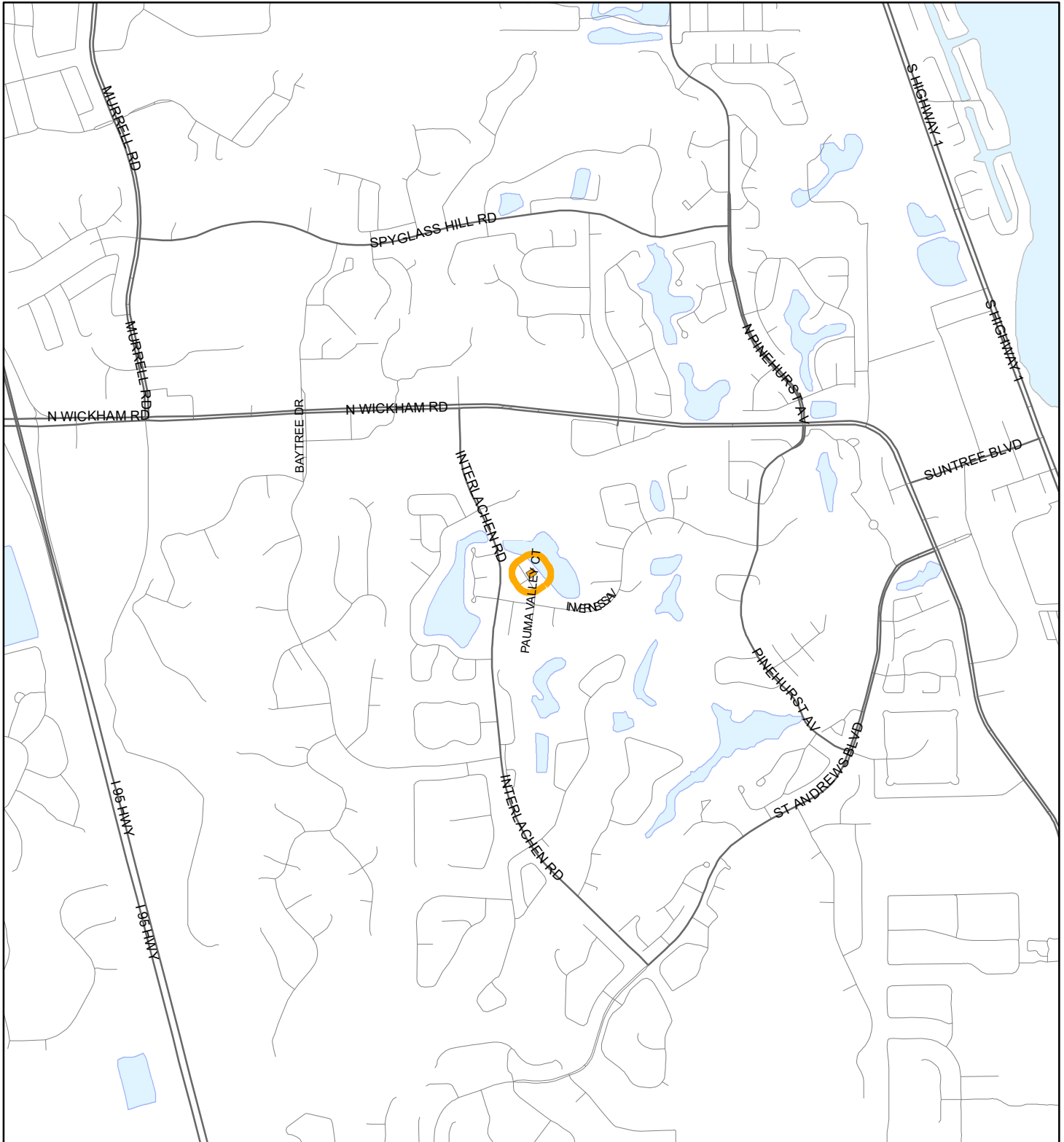


LOCATION MAP

PACLEB, CURTIS WILLIAM CHARLES

22V00050



1:24,000 or 1 inch = 2,000 feet

Buffer Distance: 200 feet

This map was compiled from recorded documents and does not reflect an actual survey. The Brevard County Board of County Commissioners does not assume responsibility for errors or omissions hereon.


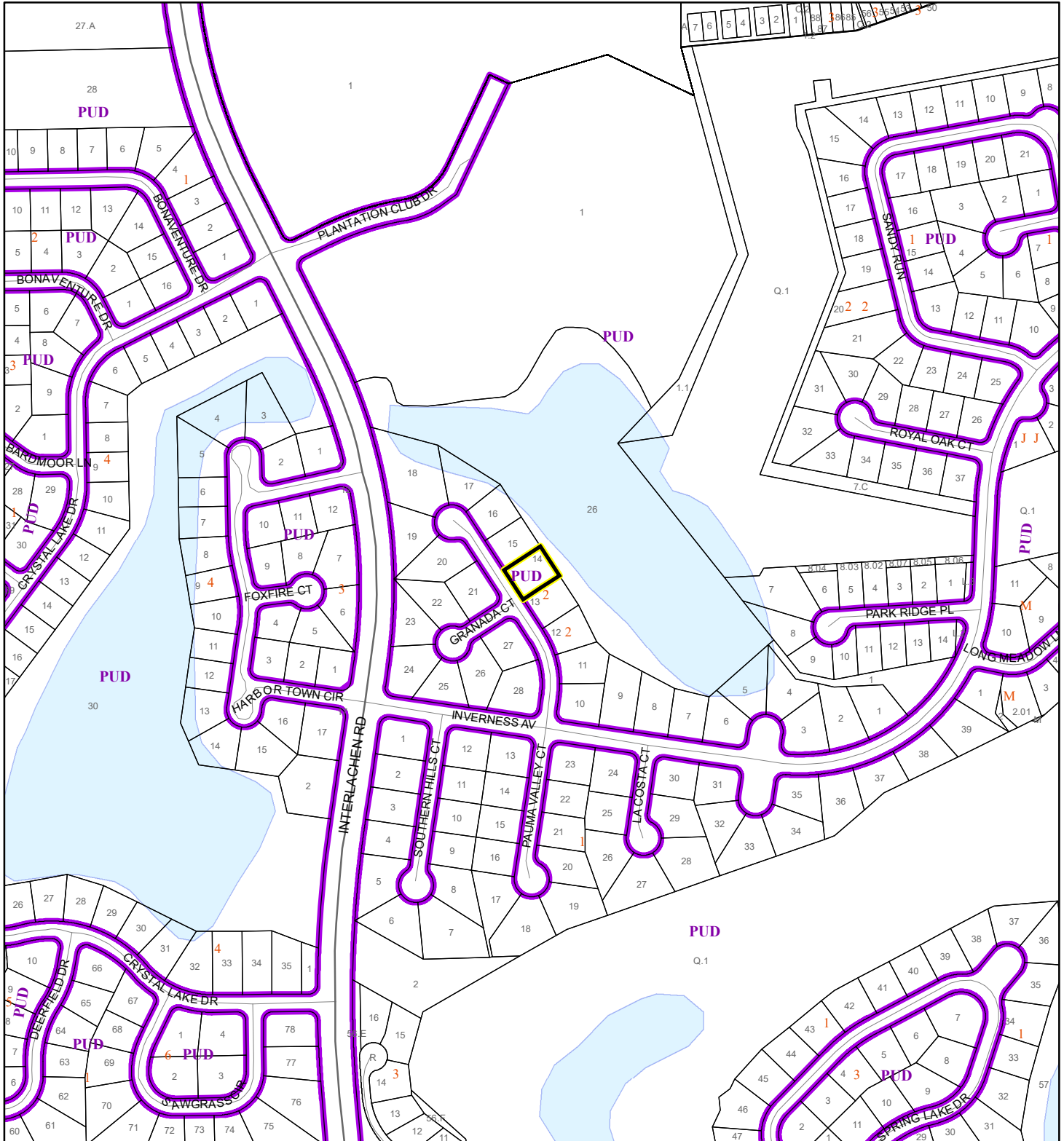
Produced by BoCC - GIS Date: 12/2/2022

Buffer
Subject Property

ZONING MAP

PACLEB, CURTIS WILLIAM CHARLES


22V00050



1:4,800 or 1 inch = 400 feet

This map was compiled from recorded documents and does not reflect an actual survey. The Brevard County Board of County Commissioners does not assume responsibility for errors or omissions hereon.

Produced by BoCC - GIS Date: 12/2/2022

 Subject Property


 Parcels

 Zoning

AERIAL MAP

PACLEB, CURTIS WILLIAM CHARLES

22V00050




1:600 or 1 inch = 50 feet

PHOTO YEAR: 2022

This map was compiled from recorded documents and does not reflect an actual survey. The Brevard County Board of County Commissioners does not assume responsibility for errors or omissions hereon.

Produced by BoCC - GIS Date: 12/2/2022

 Subject Property

 Parcels