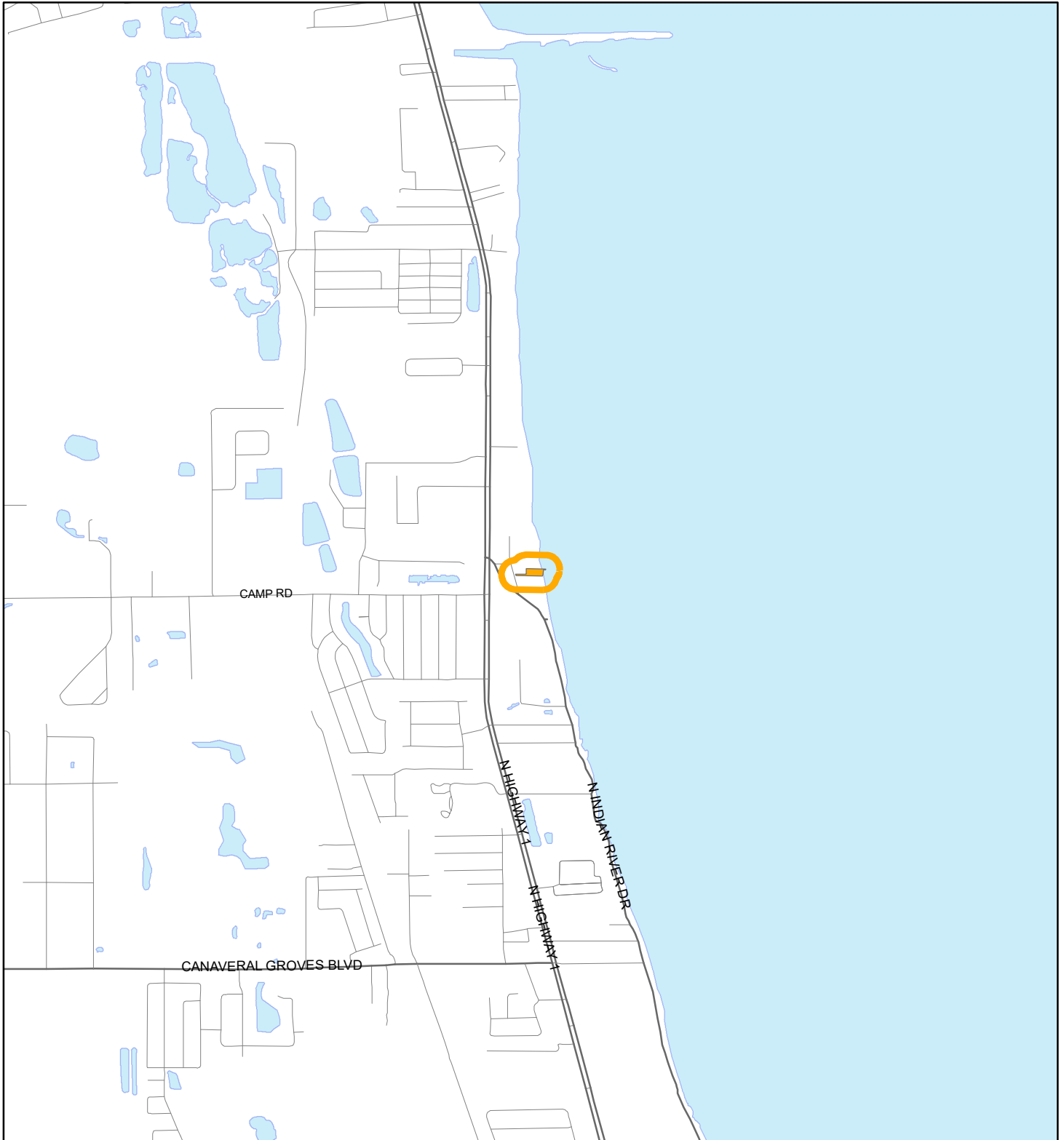


LOCATION MAP

Lorne, David & Sherlyn
24V00042



1:24,000 or 1 inch = 2,000 feet

Buffer Distance: 200 feet

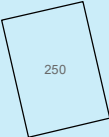
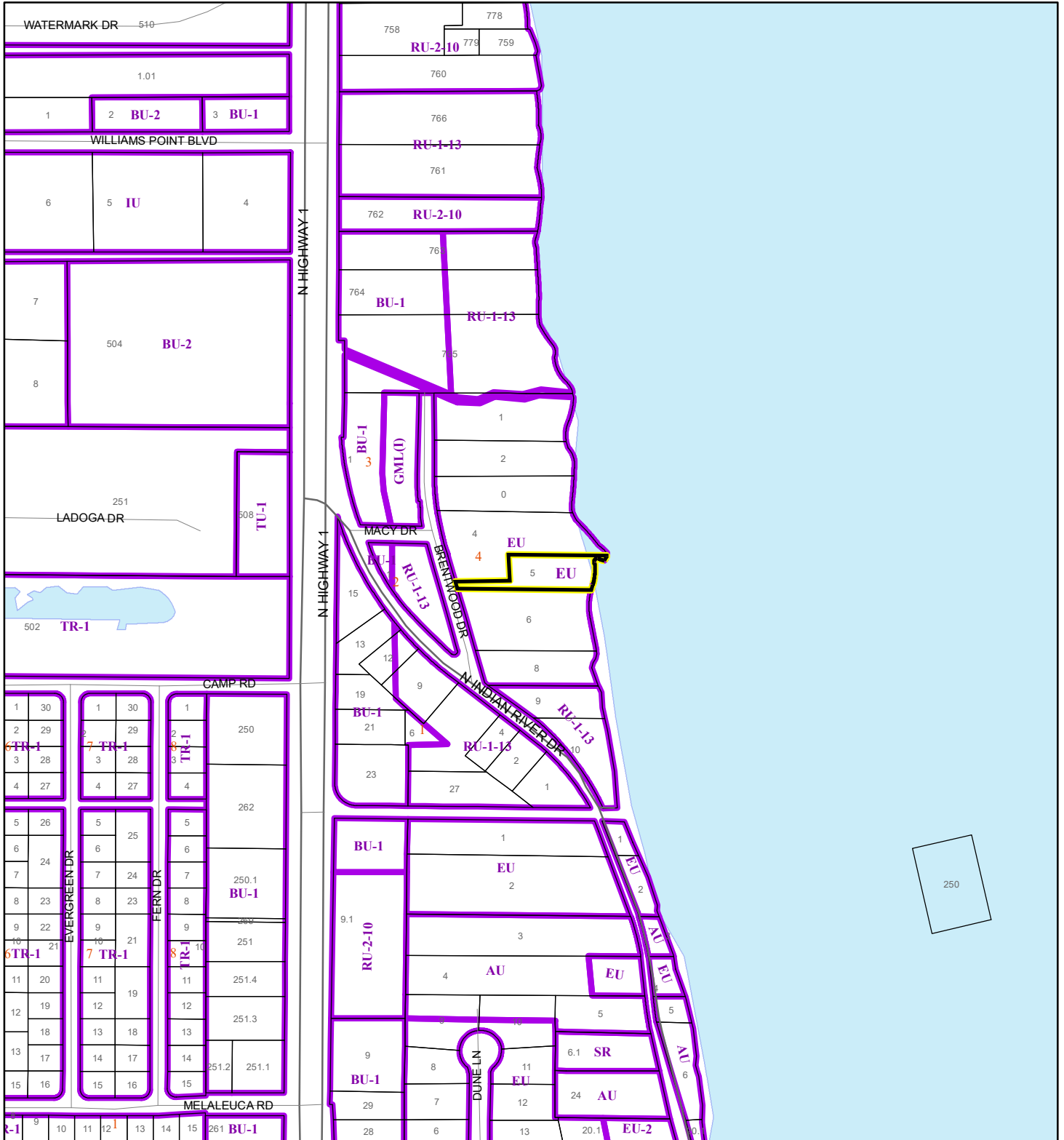
This map was compiled from recorded documents and does not reflect an actual survey. The Brevard County Board of County Commissioners does not assume responsibility for errors or omissions hereon.

Produced by BoCC - GIS Date: 10/4/2024


-  Buffer
-  Subject Property

ZONING MAP

Lorne, David & Sherlyn
24V00042



1:4,800 or 1 inch = 400 feet

 Subject Property

 Parcels


 Zoning

This map was compiled from recorded documents and does not reflect an actual survey. The Brevard County Board of County Commissioners does not assume responsibility for errors or omissions hereon.

Produced by BoCC - GIS Date: 10/4/2024

AERIAL MAP

Lorne, David & Sherlyn
24V00042




1:2,400 or 1 inch = 200 feet

PHOTO YEAR: 2024

This map was compiled from recorded documents and does not reflect an actual survey. The Brevard County Board of County Commissioners does not assume responsibility for errors or omissions hereon.

Produced by BoCC - GIS Date: 10/4/2024

 Subject Property

 Parcels