

LEGAL DESCRIPTION AND CERTIFICATION

LOT 10, RIVER MOORINGS, ACCORDING TO THE MAP OR PLAT THEREOF, AS RECORDED IN PLAT BOOK 38, PAGE(S) 35 THROUGH 36, INCLUSIVE, OF THE PUBLIC RECORDS OF BREVARD COUNTY, FLORIDA.

Community Number: 125092 Panel: 12009C0330 Suffix: G Flood Zone: X/AE Field Work: 5/31/2019

Certified To:

RUSSELL M. SCOTT JR., AND CAROL A. SCOTT; PRECISION CLOSING SERVICES, LLC DBA PCS TITLE; CHICAGO TITLE INSURANCE COMPANY; WELLS FARGO BANK, N.A. ISAOA, ATIMA

Property Address:

555 RIVER MOORINGS DRIVE
MERRITT ISLAND, FL 32953

Survey Number: 371343















Client File Number: P19-0081

ABBREVIATION DESCRIPTION:

A.E.	ANCHOR EASEMENT	F.F. EL.	FINISH FLOOR ELEVATION
A/C	AIR CONDITIONER	F.I.P.	FOUND IRON PIPE
B.M.	BENCH MARK	F.I.R.	FOUND IRON ROD
B.R.	BEARING REFERENCE	F.P.K.	FOUND PARKER-KALON NAIL
(C)	CALCULATED	(L)	LENGTH
Δ	CENTRAL / DELTA ANGLE	L.A.E.	LIMITED ACCESS EASEMENT
CH	CHORD	L.M.E.	LAKE MAINTENANCE EASEMENT
(D)	DEED / DESCRIPTION	(M)	MEASURED / FIELD VERIFIED
D.E.	DRAINAGE EASEMENT	M.H.	MANHOLE
D.H.	DRILL HOLE	N&D	NAIL & DISK
D/W	DRIVEWAY	N.R.	NOT RADIAL
E.O.W.	EDGE OF WATER	N.T.S.	NOT TO SCALE
F.C.M.	FOUND CONCRETE MONUMENT	O.H.L.	OVERHEAD UTILITY LINES

O.R.B.	OFFICIAL RECORDS BOOK
(P)	PLAT
P.B.	PLAT BOOK
P.C.	POINT OF CURVATURE
P.C.C.	POINT OF COMPOUND CURVE
P.O.B.	POINT OF BEGINNING
P.O.C.	POINT OF COMMENCEMENT
P.R.C.	POINT OF REVERSE CURVE
P.T.	POINT OF TANGENCY
R/W	RIGHT-OF-WAY
(R)	RADIAL / RADIUS
S.I.R.	SET IRON ROD
T.O.B.	TOP OF BANK
U.E.	UTILITY EASEMENT

SYMBOL DESCRIPTIONS:

	= CATCH BASIN		= MISC. FENCE
	= CENTERLINE ROAD		= PROPERTY CORNER
	= COVERED AREA		= UTILITY BOX
	= EXISTING ELEVATION		= UTILITY POLE
	= HYDRANT		= WATER METER
	= MANHOLE		= WELL
	= METAL FENCE		= WOOD FENCE

PAGE 1 OF 2 PAGES
(NOT COMPLETE WITHOUT PAGE 2)

GENERAL NOTES:

- 1) LEGAL DESCRIPTION PROVIDED BY OTHERS
- 2) THE LANDS SHOWN HEREON WERE NOT ABSTRACTED FOR EASEMENTS OR OTHER RECORDED ENCUMBRANCES NOT SHOWN ON THE PLAT.
- 3) UNDERGROUND PORTIONS OF FOOTINGS, FOUNDATIONS OR OTHER IMPROVEMENTS WERE NOT LOCATED.
- 4) WALL TIES ARE TO THE FACE OF THE WALL AND ARE NOT TO BE USED TO RECONSTRUCT BOUNDARY LINES.
- 5) ONLY VISIBLE ENCROACHMENTS LOCATED.
- 6) DIMENSIONS SHOWN ARE PLAT AND MEASURED UNLESS OTHERWISE SHOWN.
- 7) FENCE OWNERSHIP NOT DETERMINED.
- 8) ELEVATIONS INDICATED HEREON ARE IN FEET AND DECIMALS REFERENCED TO N.G.V.D. 1929
- 9) IN SOME INSTANCES, GRAPHIC REPRESENTATIONS HAVE BEEN EXAGGERATED TO MORE CLEARLY ILLUSTRATE RELATIONSHIPS BETWEEN PHYSICAL IMPROVEMENTS AND/OR LOT LINES. IN ALL CASES, DIMENSIONS SHALL CONTROL THE LOCATION OF THE IMPROVEMENTS OVER SCALED POSITIONS.



**TARGET
SURVEYING, LLC**
LB #7893
SERVING FLORIDA
6250 N. MILITARY TRAIL, SUITE 102
WEST PALM BEACH, FL 33407
PHONE (561) 640-4800
STATEWIDE PHONE (800) 226-4807
STATEWIDE FACSIMILE (800) 741-0576
WEBSITE: <http://targetsurveying.net>

