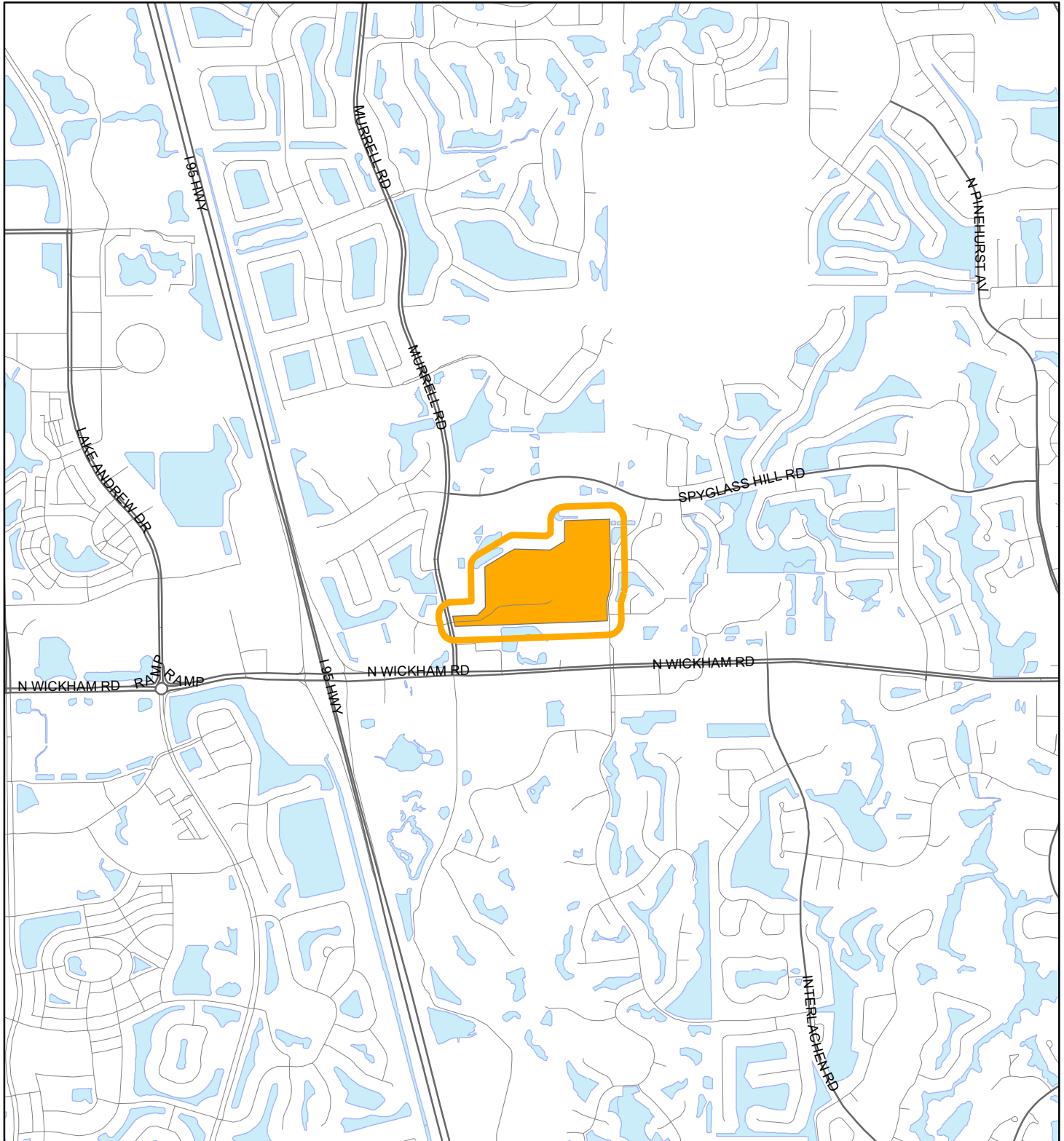


# LOCATION MAP

DEVEREUX FOUNDATION, THE  
25V00023





1:24,000 or 1 inch = 2,000 feet

Buffer Distance: 200 feet

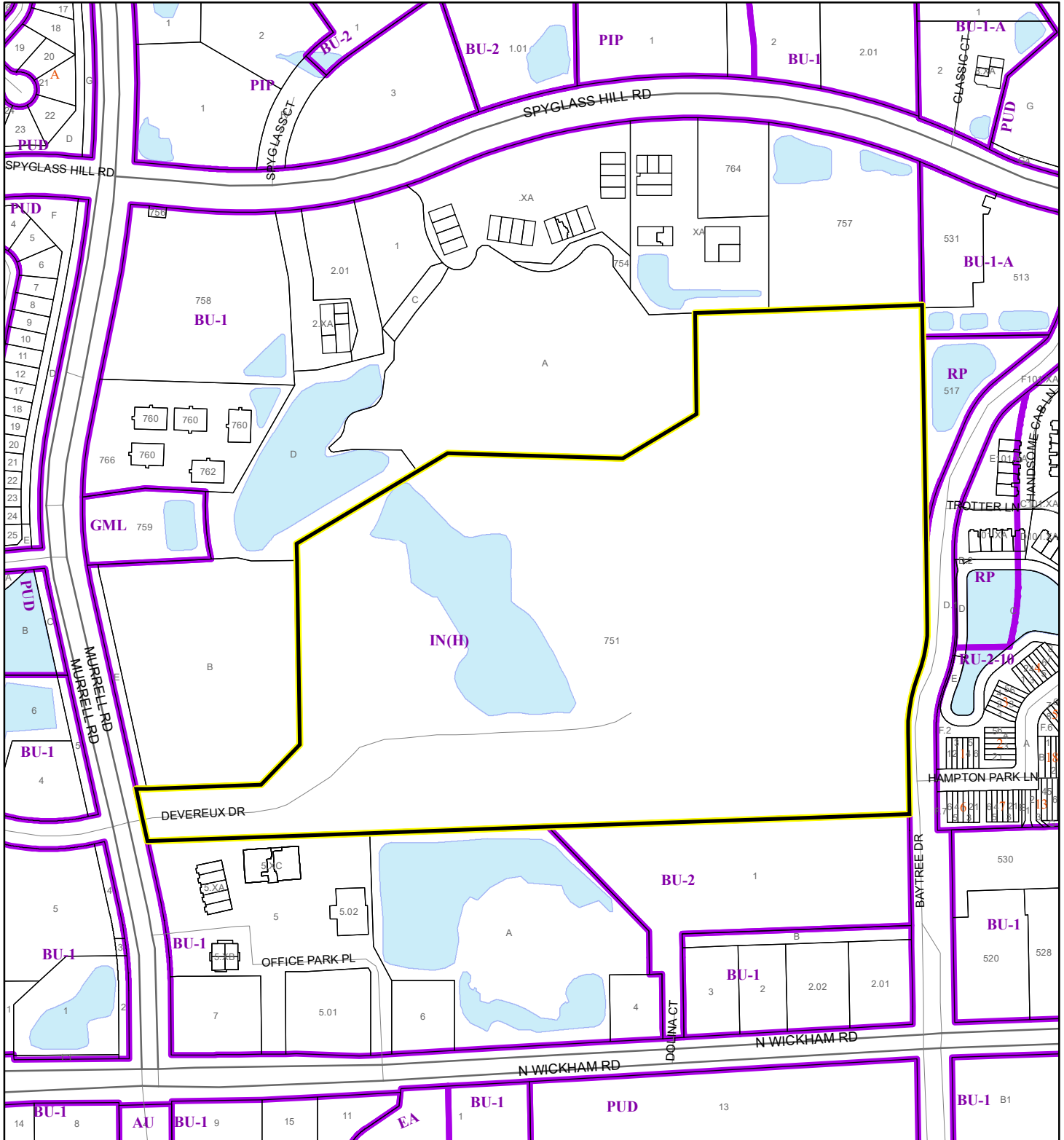
This map was compiled from recorded documents and does not reflect an actual survey. The Brevard County Board of County Commissioners does not assume responsibility for errors or omissions hereon.

Produced by BoCC - GIS Date: 5/12/2025

 Buffer  
 Subject Property

# ZONING MAP

DEVEREUX FOUNDATION, THE  
25V00023



1:4,800 or 1 inch = 400 feet

This map was compiled from recorded documents and does not reflect an actual survey. The Brevard County Board of County Commissioners does not assume responsibility for errors or omissions hereon.

Produced by BoCC - GIS Date: 5/12/2025


Subject Property

Parcels

Zoning



AERIAL MAP  
DEVEREUX FOUNDATION, THE  
25V00023





1:4,800 or 1 inch = 400 feet

PHOTO YEAR: 2024

This map was compiled from recorded documents and does not reflect an actual survey. The Brevard County Board of County Commissioners does not assume responsibility for errors or omissions hereon.

Produced by BoCC - GIS Date: 5/12/2025

 Subject Property  
 Parcels